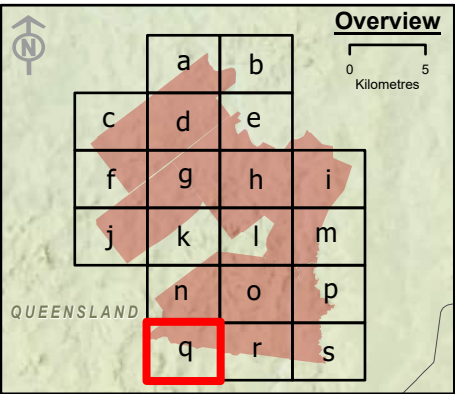


- Legend**
- Townships
 - Wind turbine generator
 - Mast (permanent)
 - Mast (temporary)
 - Watercourse
 - Access track
 - Turbine hardstand
 - Cables - underground
 - Cables - overhead 33kV
 - Cables - overhead 275kV
 - Existing Powerlink 275kV overhead line
 - Planning corridor
 - Clearing footprint
 - Site Boundary
 - ⊕ Helipad
 - Bird point count survey (impact site)
 - Bird point count survey (reference site)
 - Semi-evergreen vine thickets
 - Field Surveys 2021**
 - Anabat call recording and harp trapping
 - Dam survey
 - Glossy black-cockatoo active search
 - Harp trapping
 - Nocturnal call payback
 - Spotlighting and call playback
 - Regional ecosystems**
 - Of concern - dominant
 - Least concern

- Infrastructure areas**
- Batch plant
 - Borrow pit
 - Laydown
 - Operations and maintenance building
 - Site compound
 - Substation
 - Switching station



Spatial Reference: Geocentric Datum of Australia 1994 Map Grid of Australia Zone 56
Datum: Geocentric Datum of Australia 1994
Units: Metre

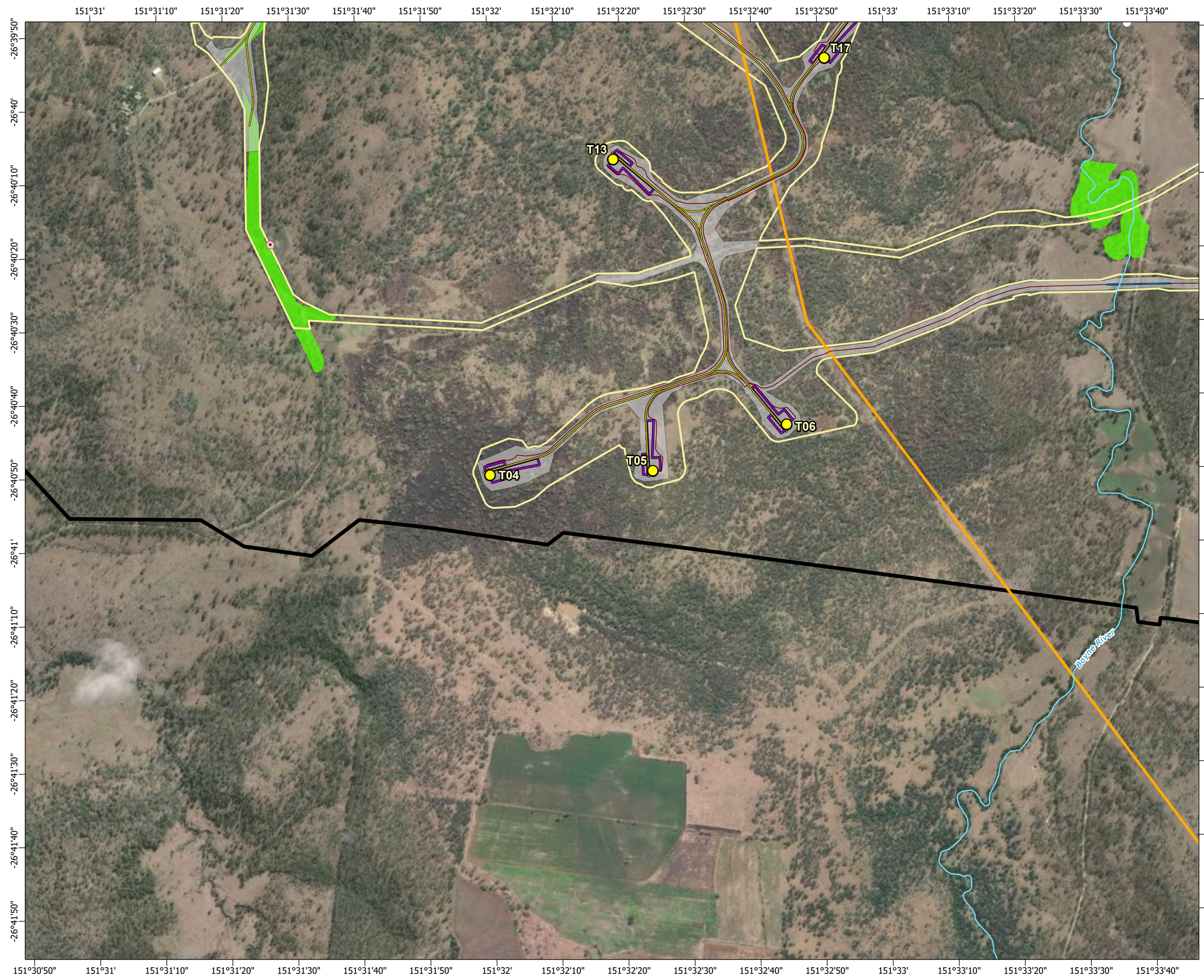
© AECOM Australia Pty Ltd (AECOM). All rights reserved.



AECOM has prepared this document for the sole use of the Client and for a specific purpose, each as expressly stated in the document. No other party should rely on this document without the prior written consent of AECOM. AECOM undertakes no duty, nor accepts any responsibility, to any third party who may rely upon or use this document. This document has been prepared based on the Client's description of its requirements and AECOM's experience, having regard to assumptions that AECOM can reasonably be expected to make in accordance with sound professional principles.



© State of Queensland (Department of Resources) 2023, Maxar © The State of Queensland; © State of Queensland (Department of Resources) 2023; Queensland Herbarium, Biodiversity and Ecosystem Sciences; © State of Queensland (Department of Science, Information Technology and Innovation) 2017; © State of Queensland (Department of Environment and Science), 2019; © The State of Queensland 2024 (Department of Energy and Climate); © South Burnett Regional Council; © Commonwealth of Australia. Based on Australian Bureau of Statistics (ABS) data, Bureau of Meteorology, National Native Title Tribunal; © Commonwealth Scientific and Industrial Research Organisation (CSIRO) Australia

**TARONG WEST WIND FARM
PUBLIC ENVIRONMENT REPORT (2025)**

Spring 2021 fauna survey sites and field-verified regional ecosystems







Scale: 1:15,000 at A3

Legend

- Townships
- Wind turbine generator
- Mast (permanent)
- Mast (temporary)
- Watercourse
- Access track
- Turbine hardstand
- Cables - underground
- Cables - overhead 33kV
- Cables - overhead 275kV
- Existing Powerlink 275kV overhead line
- Planning corridor
- Clearing footprint
- Site Boundary
- Helipad

- Bird point count survey (impact site)
- Bird point count survey (reference site)
- Semi-evergreen vine thickets
- Anabat call recording and harp trapping
- Dam survey
- Glossy black-cockatoo active search
- Harp trapping
- Nocturnal call playback
- Spotlighting and call playback

Field Surveys 2021

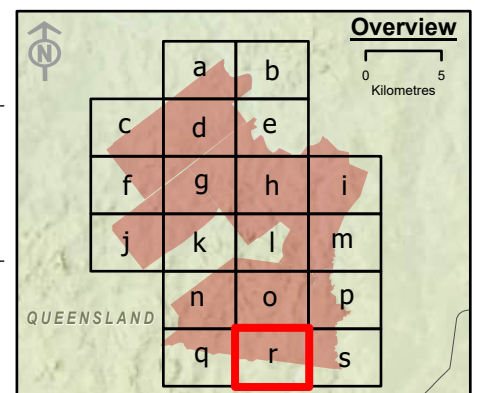
- Anabat call recording and harp trapping
- Dam survey
- Glossy black-cockatoo active search
- Harp trapping
- Nocturnal call playback
- Spotlighting and call playback

Regional ecosystems

- Of concern - dominant
- Least concern

Infrastructure areas

- Batch plant
- Borrow pit
- Laydown
- Operations and maintenance building
- Site compound
- Substation
- Switching station



Spatial Reference: Geocentric Datum of Australia 1994 Map Grid of Australia Zone 56
Datum: Geocentric Datum of Australia 1994
Units: Metre

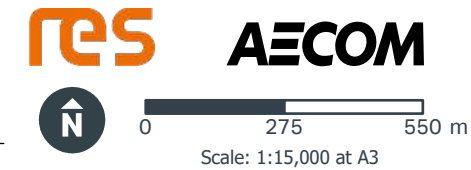
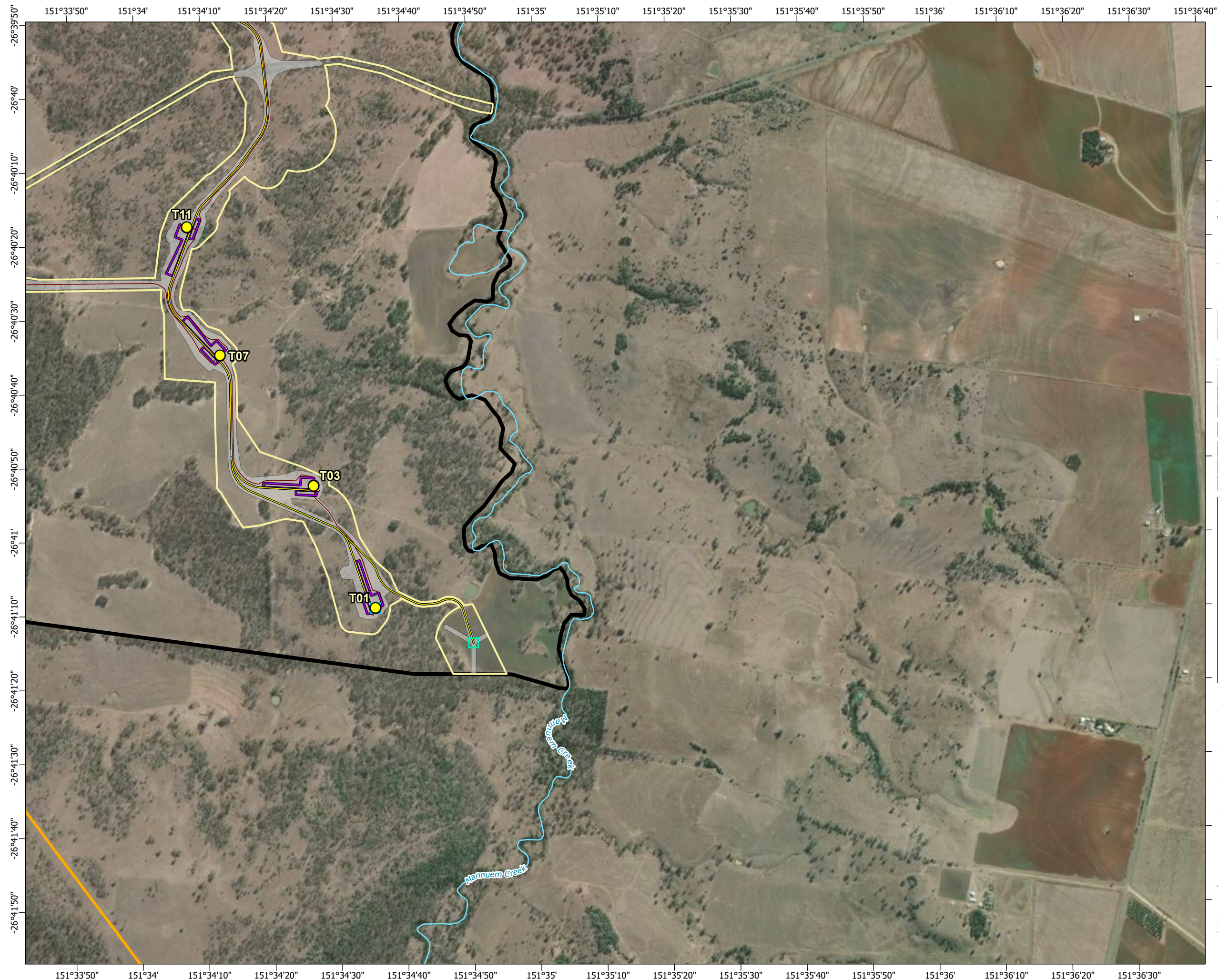
© AECOM Australia Pty Ltd (AECOM). All rights reserved.

AECOM has prepared this document for the sole use of the Client and for a specific purpose, each as expressly stated in the document. No other party should rely on this document without the prior written consent of AECOM. AECOM undertakes no duty, nor accepts any responsibility, to any third party who may rely upon or use this document. This document has been prepared based on the Client's description of its requirements and AECOM's experience, having regard to assumptions that AECOM can reasonably be expected to make in accordance with sound professional principles.

© State of Queensland (Department of Resources) 2023, Maxar © The State of Queensland; © State of Queensland (Department of Resources) 2023; Queensland Herbarium, Biodiversity and Ecosystem Sciences; © State of Queensland (Department of Science, Information Technology and Innovation) 2017; © State of Queensland (Department of Environment and Science), 2019; © The State of Queensland 2024 (Department of Energy and Climate); © South Burnett Regional Council; © Commonwealth of Australia. Based on Australian Bureau of Statistics (ABS) data, Bureau of Meteorology; National Native Title Tribunal; © Commonwealth Scientific and Industrial Research Organisation (CSIRO) Australia

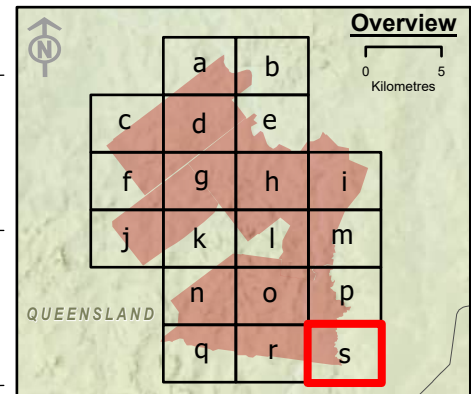
**TARONG WEST WIND FARM
PUBLIC ENVIRONMENT REPORT (2025)**

Spring 2021 fauna survey sites and field-verified regional ecosystems



- Legend**
- Townships
 - Wind turbine generator
 - Mast (permanent)
 - Mast (temporary)
 - Watercourse
 - Access track
 - Turbine hardstand
 - Cables - underground
 - Cables - overhead 33kV
 - Cables - overhead 275kV
 - Existing Powerlink 275kV overhead line
 - Planning corridor
 - Clearing footprint
 - Site Boundary
 - ⊕ Helipad
 - Bird point count survey (impact site)
 - Bird point count survey (reference site)
 - Semi-evergreen vine thickets
 - Field Surveys 2021**
 - Anabat call recording and harp trapping
 - Dam survey
 - Glossy black-cockatoo active search
 - Harp trapping
 - Nocturnal call playback
 - Spotlighting and call playback
 - Regional ecosystems**
 - Of concern - dominant
 - Least concern

- Infrastructure areas**
- Batch plant
 - Borrow pit
 - Laydown
 - Operations and maintenance building
 - Site compound
 - Substation
 - Switching station



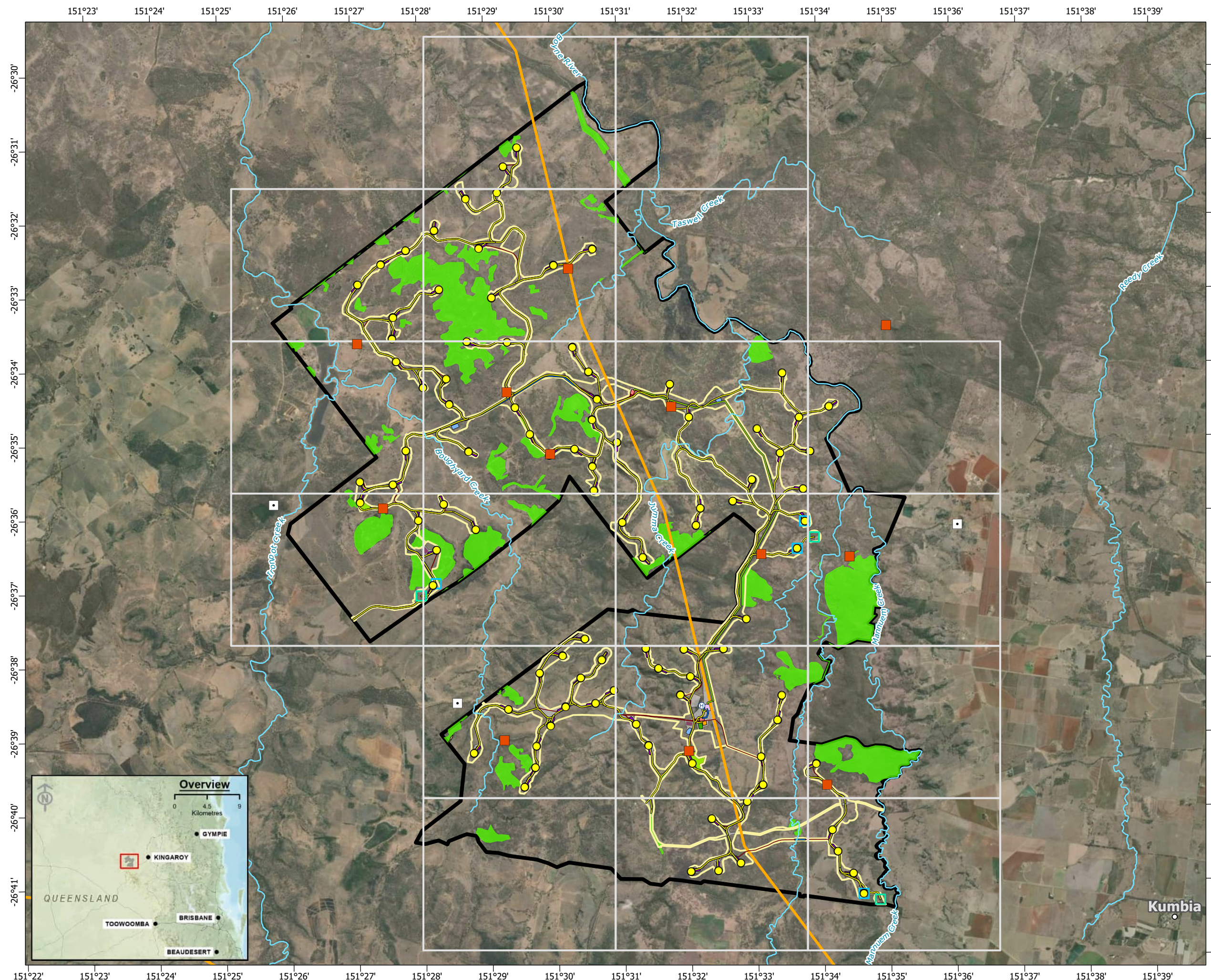
Spatial Reference: Geocentric Datum of Australia 1994 Map Grid of Australia Zone 56
Datum: Geocentric Datum of Australia 1994
Units: Metre



© AECOM Australia Pty Ltd (AECOM). All rights reserved.

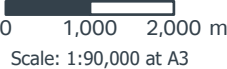

AECOM has prepared this document for the sole use of the Client and for a specific purpose, each as expressly stated in the document. No other party should rely on this document without the prior written consent of AECOM. AECOM undertakes no duty, nor accepts any responsibility, to any third party who may rely upon or use this document. This document has been prepared based on the Client's description of its requirements and AECOM's experience, having regard to assumptions that AECOM can reasonably be expected to make in accordance with sound professional principles.

© State of Queensland (Department of Resources) 2023, Maxar © The State of Queensland; © State of Queensland (Department of Resources) 2023; Queensland Herbarium, Biodiversity and Ecosystem Sciences; © State of Queensland (Department of Science, Information Technology and Innovation) 2017; © State of Queensland (Department of Environment and Science), 2019; © The State of Queensland 2024 (Department of Energy and Climate); © South Burnett Regional Council; © Commonwealth of Australia. Based on Australian Bureau of Statistics (ABS) data, Bureau of Meteorology, National Native Title Tribunal; © Commonwealth Scientific and Industrial Research Organisation (CSIRO) Australia

**TARONG WEST WIND FARM
PUBLIC ENVIRONMENT REPORT (2025)**
**Spring 2021 fauna survey sites and field-
verified regional ecosystems**







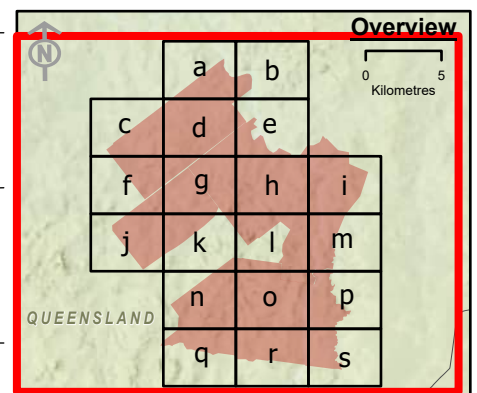
Legend

- Townships
- Wind turbine generator
- Mast (permanent)
- Mast (temporary)
- Watercourse
- Access track
- Turbine hardstand
- Cables - underground
- Cables - overhead 33kV
- Cables - overhead 275kV
- Existing Powerlink 275kV overhead line
- Planning corridor
- Clearing footprint
- Site Boundary
- ⊕ Helipad

- Bird point count survey (impact site)
- Bird point count survey (reference site)
- Semi-evergreen vine thickets
- Regional ecosystems**
- Of concern - dominant
- Least concern

Infrastructure areas

- Batch plant
- Borrow pit
- Laydown
- Operations and maintenance building
- Site compound
- Substation
- Switching station



Spatial Reference: Geocentric Datum of Australia 1994 Map Grid of Australia Zone 56
Datum: Geocentric Datum of Australia 1994
Units: Metre

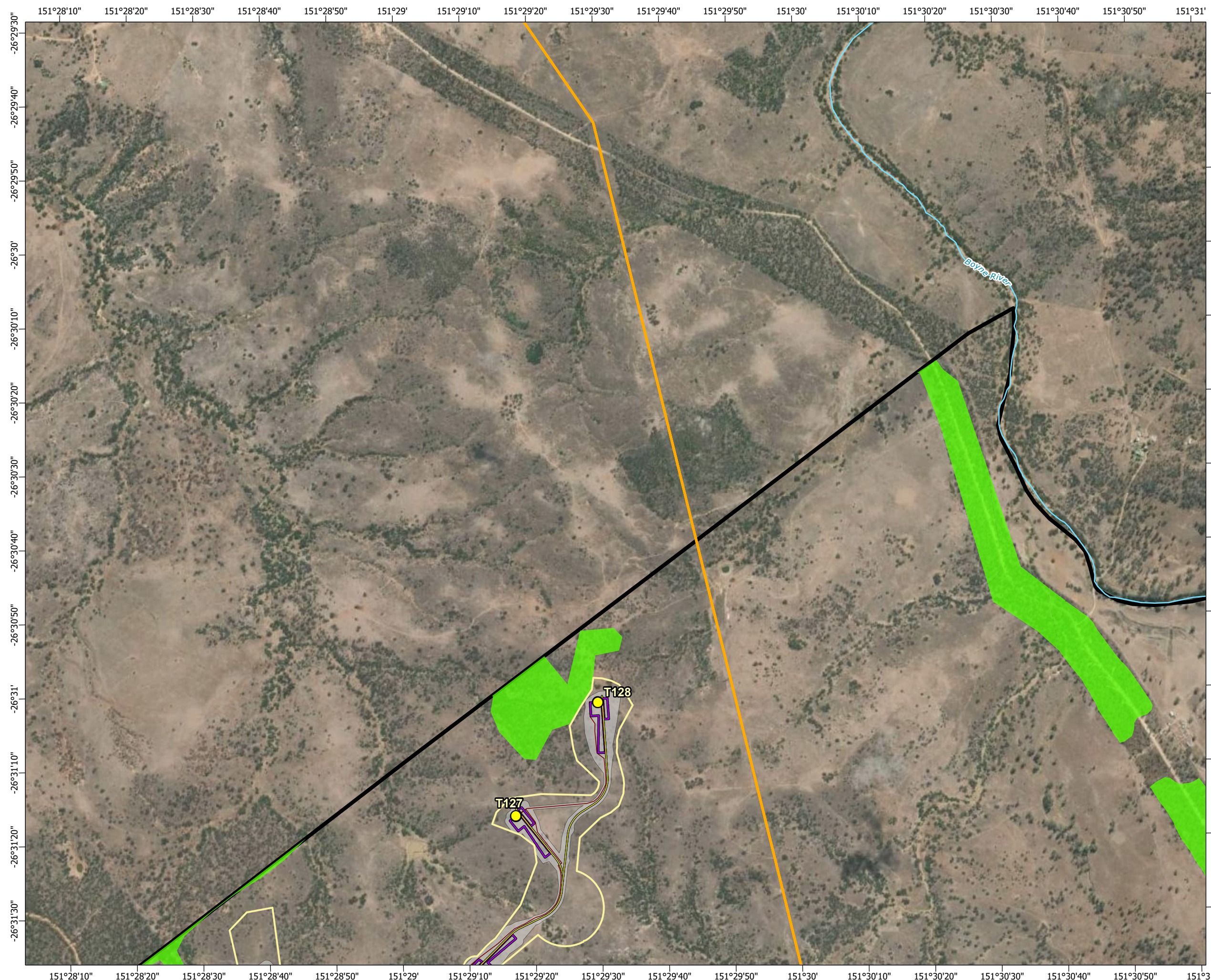
© AECOM Australia Pty Ltd (AECOM). All rights reserved.



AECOM has prepared this document for the sole use of the Client and for a specific purpose, each as expressly stated in the document. No other party should rely on this document without the prior written consent of AECOM. AECOM undertakes no duty, nor accepts any responsibility, to any third party who may rely upon or use this document. This document has been prepared based on the Client's description of its requirements and AECOM's experience, having regard to assumptions that AECOM can reasonably be expected to make in accordance with sound professional principles.



Earthstar Geographics, © State of Queensland (Department of Resources) 2023 © The State of Queensland; © State of Queensland (Department of Resources) 2023; Queensland Herbarium, Biodiversity and Ecosystem Sciences; © State of Queensland (Department of Science, Information Technology and Innovation) 2017; © State of Queensland (Department of Environment and Science), 2019; © The State of Queensland 2024 (Department of Energy and Climate); © South Burnett Regional Council; © Commonwealth of Australia Based on Australian Bureau of Statistics (ABS) data. Bureau of Meteorology; National Native Title Tribunal; © Commonwealth Scientific and Industrial Research Organisation (CSIRO) Australia

**TARONG WEST WIND FARM
PUBLIC ENVIRONMENT REPORT (2025)**

**2022 pre-construction fauna survey sites
and field-verified regional ecosystems**

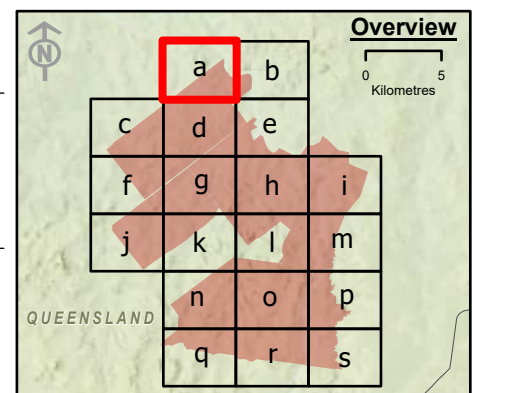






Scale: 1:15,000 at A3

- Legend**
- | | |
|--|--|
| ○ Townships | ■ Bird point count survey (impact site) |
| ● Wind turbine generator | □ Bird point count survey (reference site) |
| ■ Mast (permanent) | ▨ Semi-evergreen vine thickets |
| ■ Mast (temporary) | Regional ecosystems |
| — Watercourse | ■ Of concern - dominant |
| — Access track | ■ Least concern |
| — Turbine hardstand | |
| — Cables - underground | |
| — Cables - overhead 33kV | |
| — Cables - overhead 275kV | |
| — Existing Powerlink 275kV overhead line | |
| □ Planning corridor | |
| □ Clearing footprint | |
| □ Site Boundary | |
| ⊕ Helipad | |
| Infrastructure areas | |
| ■ Batch plant | |
| ■ Borrow pit | |
| ■ Laydown | |
| ■ Operations and maintenance building | |
| ■ Site compound | |
| ■ Substation | |
| ■ Switching station | |



Spatial Reference: Geocentric Datum of Australia 1994 Map Grid of Australia Zone 56
Datum: Geocentric Datum of Australia 1994
Units: Metre

© AECOM Australia Pty Ltd (AECOM). All rights reserved.



AECOM has prepared this document for the sole use of the Client and for a specific purpose, each as expressly stated in the document. No other party should rely on this document without the prior written consent of AECOM. AECOM undertakes no duty, nor accepts any responsibility, to any third party who may rely upon or use this document. This document has been prepared based on the Client's description of its requirements and AECOM's experience, having regard to assumptions that AECOM can reasonably be expected to make in accordance with sound professional principles.



© State of Queensland (Department of Resources) 2023. Maxar © The State of Queensland; © State of Queensland (Department of Resources) 2023; Queensland Herbarium, Biodiversity and Ecosystem Sciences; © State of Queensland (Department of Science, Information Technology and Innovation) 2017; © State of Queensland (Department of Environment and Science), 2019; © The State of Queensland 2024 (Department of Energy and Climate); © South Burnett Regional Council; © Commonwealth of Australia. Based on Australian Bureau of Statistics (ABS) data. Bureau of Meteorology; National Native Title Tribunal; © Commonwealth Scientific and Industrial Research Organisation (CSIRO) Australia

**TARONG WEST WIND FARM
PUBLIC ENVIRONMENT REPORT (2025)**

**2022 pre-construction fauna survey sites
and field-verified regional ecosystems**







Scale: 1:15,000 at A3

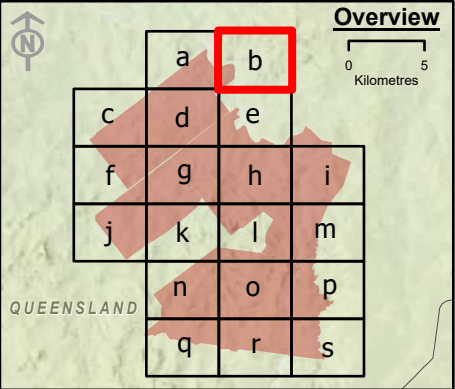
Legend

○ Townships	■ Bird point count survey (impact site)
● Wind turbine generator	□ Bird point count survey (reference site)
■ Mast (permanent)	■ Semi-evergreen vine thickets
■ Mast (temporary)	Regional ecosystems
— Watercourse	■ Of concern - dominant
— Access track	■ Least concern
— Turbine hardstand	
— Cables - underground	
— Cables - overhead 33kV	
— Cables - overhead 275kV	
— Existing Powerlink 275kV overhead line	
■ Planning corridor	
■ Clearing footprint	
■ Site Boundary	
⊕ Helipad	

Infrastructure areas

■ Batch plant
■ Borrow pit
■ Laydown
■ Operations and maintenance building
■ Site compound
■ Substation
■ Switching station

Overview



Spatial Reference: Geocentric Datum of Australia 1994 Map Grid of Australia Zone 56
Datum: Geocentric Datum of Australia 1994
Units: Metre

© AECOM Australia Pty Ltd (AECOM). All rights reserved.

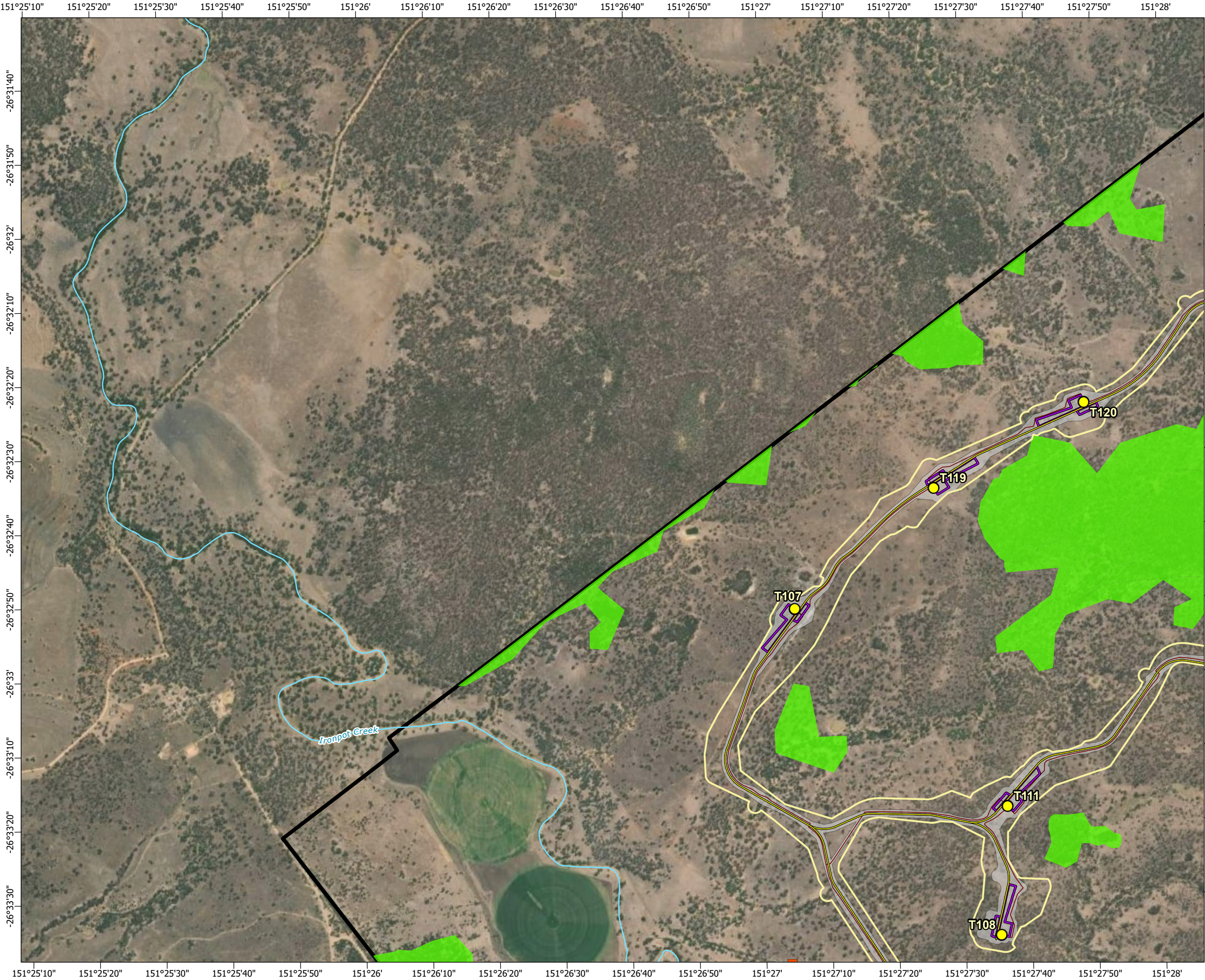
AECOM has prepared this document for the sole use of the Client and for a specific purpose, each as expressly stated in the document. No other party should rely on this document without the prior written consent of AECOM. AECOM undertakes no duty, nor accepts any responsibility, to any third party who may rely upon or use this document. This document has been prepared based on the Client's description of its requirements and AECOM's experience, having regard to assumptions that AECOM can reasonably be expected to make in accordance with sound professional principles.



© State of Queensland (Department of Resources) 2023, Maxar © The State of Queensland; © State of Queensland (Department of Resources) 2023; Queensland Herbarium, Biodiversity and Ecosystem Sciences; © State of Queensland (Department of Science, Information Technology and Innovation) 2017; © State of Queensland (Department of Environment and Science), 2019; © The State of Queensland 2024 (Department of Energy and Climate); © South Burnett Regional Council; © Commonwealth of Australia. Based on Australian Bureau of Statistics (ABS) data, Bureau of Meteorology; National Native Title Tribunal; © Commonwealth Scientific and Industrial Research Organisation (CSIRO) Australia



**TARONG WEST WIND FARM
PUBLIC ENVIRONMENT REPORT (2025)**

**2022 pre-construction fauna survey sites
and field-verified regional ecosystems**

Figure 3-7b

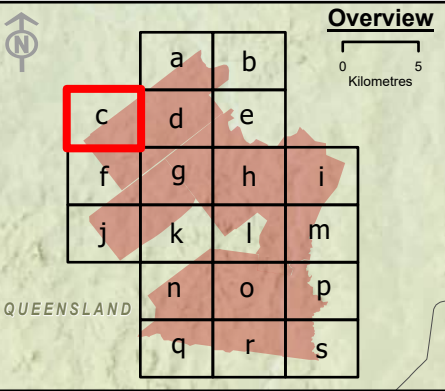






Scale: 1:15,000 at A3

- Legend**
- Townships
 - Wind turbine generator
 - Mast (permanent)
 - Mast (temporary)
 - Watercourse
 - Access track
 - Turbine hardstand
 - Cables - underground
 - Cables - overhead 33kV
 - Cables - overhead 275kV
 - Existing Powerlink 275kV overhead line
 - Planning corridor
 - Clearing footprint
 - Site Boundary
 - ⊕ Helipad
- Regional ecosystems**
- Bird point count survey (impact site)
 - Bird point count survey (reference site)
 - ▨ Semi-evergreen vine thickets
 - Of concern - dominant
 - Least concern
- Infrastructure areas**
- Batch plant
 - Borrow pit
 - Laydown
 - Operations and maintenance building
 - Site compound
 - Substation
 - Switching station



Spatial Reference: Geocentric Datum of Australia 1994 Map Grid of Australia Zone 56
Datum: Geocentric Datum of Australia 1994
Units: Metre

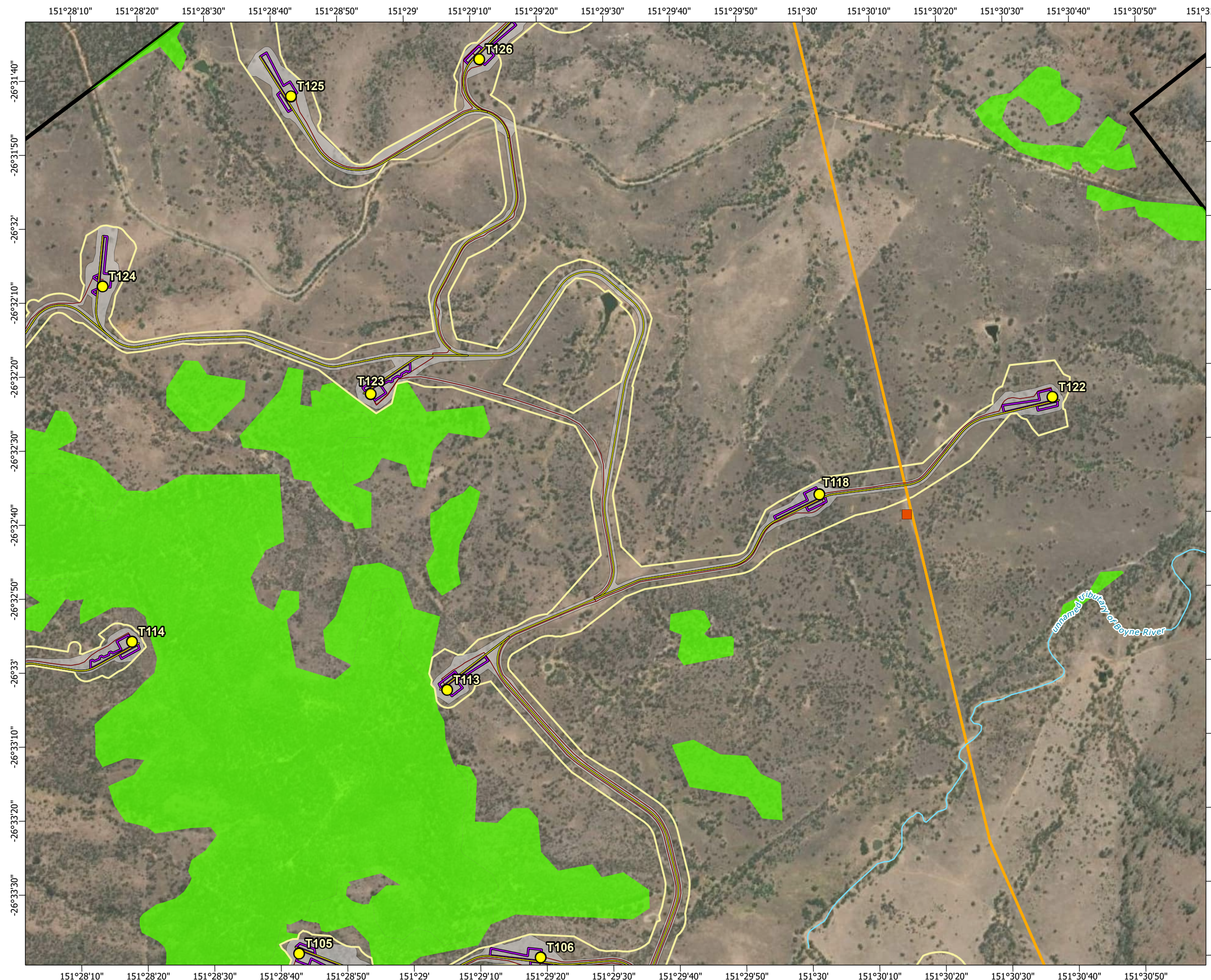
© AECOM Australia Pty Ltd (AECOM). All rights reserved.



AECOM has prepared this document for the sole use of the Client and for a specific purpose, each as expressly stated in the document. No other party should rely on this document without the prior written consent of AECOM. AECOM undertakes no duty, nor accepts any responsibility, to any third party who may rely upon or use this document. This document has been prepared based on the Client's description of its requirements and AECOM's experience, having regard to assumptions that AECOM can reasonably be expected to make in accordance with sound professional principles.



© State of Queensland (Department of Resources) 2023, Maxar © The State of Queensland; © State of Queensland (Department of Resources) 2023; Queensland Herbarium, Biodiversity and Ecosystem Sciences; © State of Queensland (Department of Science, Information Technology and Innovation) 2017; © State of Queensland (Department of Environment and Science), 2019; © The State of Queensland 2024 (Department of Energy and Climate); © South Burnett Regional Council; © Commonwealth of Australia. Based on Australian Bureau of Statistics (ABS) data, Bureau of Meteorology; National Native Title Tribunal; © Commonwealth Scientific and Industrial Research Organisation (CSIRO) Australia

**TARONG WEST WIND FARM
PUBLIC ENVIRONMENT REPORT (2025)**


**2022 pre-construction fauna survey sites
and field-verified regional ecosystems**











Scale: 1:15,000 at A3


- Legend**
-  Townships


 Wind turbine generator


 Mast (permanent)


 Mast (temporary)


 Watercourse


 Access track


 Turbine hardstand


 Cables - underground


 Cables - overhead 33kV


 Cables - overhead 275kV


 Existing Powerlink 275kV overhead line


 Planning corridor


 Clearing footprint

 Site Boundary


 Helipad



 Bird point count survey (impact site)


 Bird point count survey (reference site)


 Semi-evergreen vine thickets


Regional ecosystems


 Of concern - dominant


 Least concern
- Infrastructure areas**
-  Batch plant


 Borrow pit

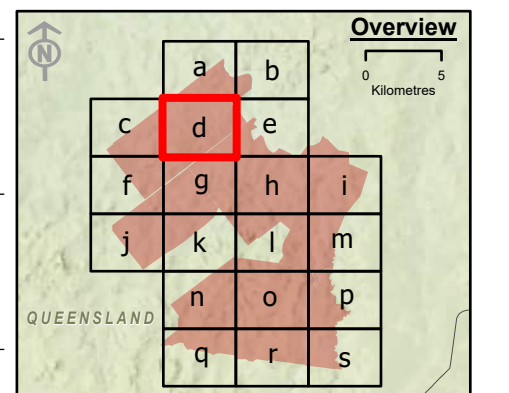
 Laydown

 Operations and maintenance building

 Site compound

 Substation

 Switching station



Spatial Reference: Geocentric Datum of Australia 1994 Map Grid of Australia Zone 56
Datum: Geocentric Datum of Australia 1994
Units: Metre

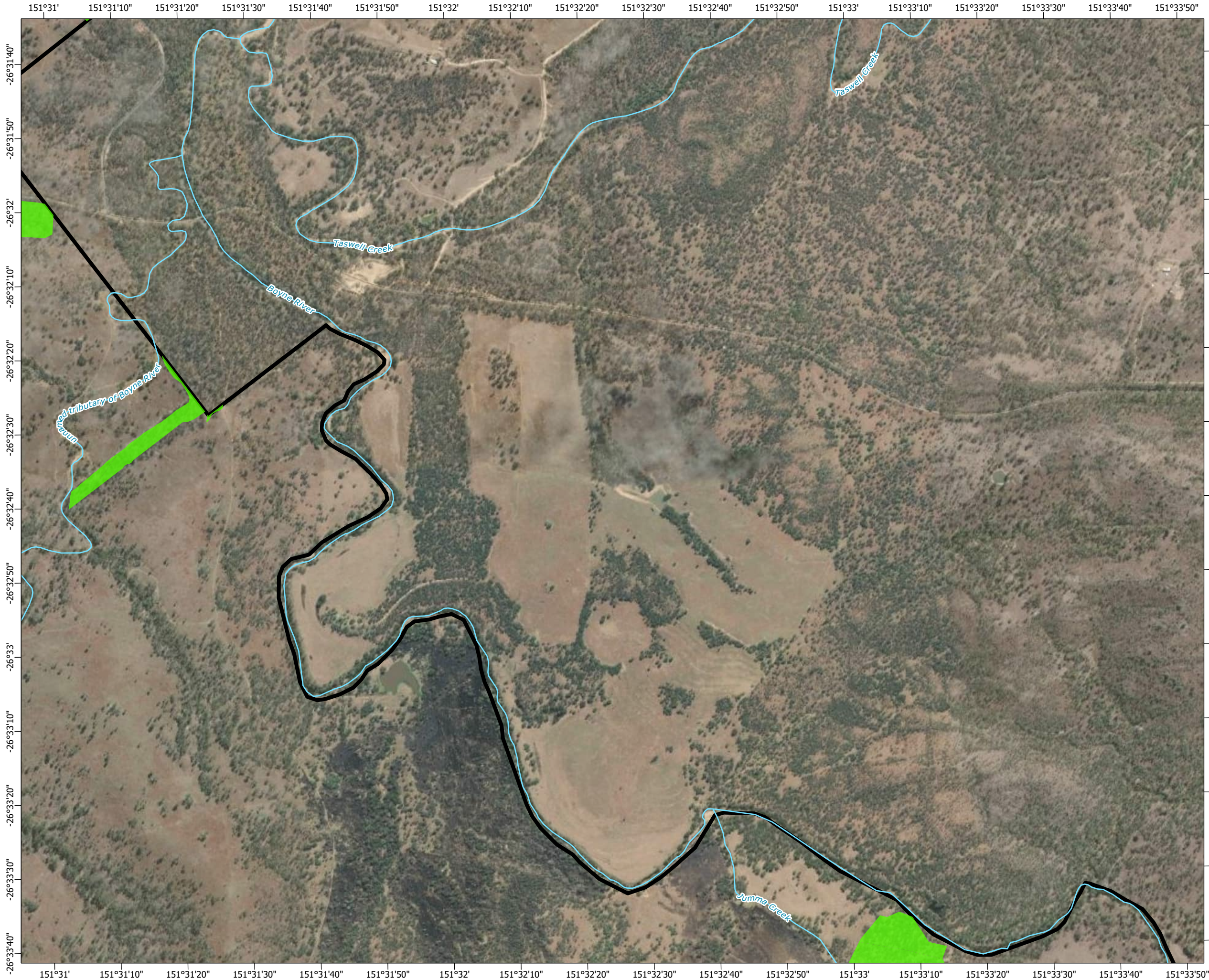
© AECOM Australia Pty Ltd (AECOM). All rights reserved.



AECOM has prepared this document for the sole use of the Client and for a specific purpose, each as expressly stated in the document. No other party should rely on this document without the prior written consent of AECOM. AECOM undertakes no duty, nor accepts any responsibility, to any third party who may rely upon or use this document. This document has been prepared based on the Client's description of its requirements and AECOM's experience, having regard to assumptions that AECOM can reasonably be expected to make in accordance with sound professional principles.



© State of Queensland (Department of Resources) 2023, Maxar © The State of Queensland; © State of Queensland (Department of Resources) 2023; Queensland Herbarium, Biodiversity and Ecosystem Sciences; © State of Queensland (Department of Science, Information Technology and Innovation) 2017; © State of Queensland (Department of Environment and Science), 2019; © The State of Queensland 2024 (Department of Energy and Climate); © South Burnett Regional Council; © Commonwealth of Australia. Based on Australian Bureau of Statistics (ABS) data, Bureau of Meteorology; National Native Title Tribunal; © Commonwealth Scientific and Industrial Research Organisation (CSIRO) Australia

**TARONG WEST WIND FARM
PUBLIC ENVIRONMENT REPORT (2025)**

**2022 pre-construction fauna survey sites
and field-verified regional ecosystems**

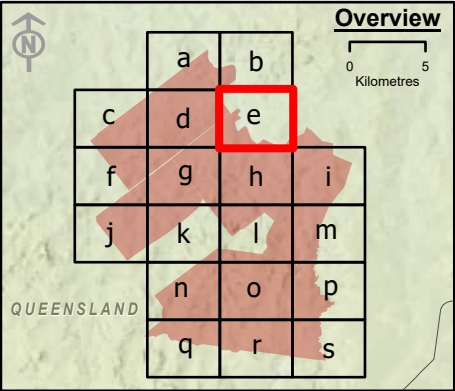






Scale: 1:15,000 at A3

- Legend**
- | | |
|--|--|
| ○ Townships | ■ Bird point count survey (impact site) |
| ● Wind turbine generator | □ Bird point count survey (reference site) |
| ■ Mast (permanent) | ▨ Semi-evergreen vine thickets |
| ■ Mast (temporary) | Regional ecosystems |
| — Watercourse | ■ Of concern - dominant |
| — Access track | ■ Least concern |
| — Turbine hardstand | |
| — Cables - underground | |
| — Cables - overhead 33kV | |
| — Cables - overhead 275kV | |
| — Existing Powerlink 275kV overhead line | |
| □ Planning corridor | |
| □ Clearing footprint | |
| □ Site Boundary | |
| ⊕ Helipad | |
| Infrastructure areas | |
| ■ Batch plant | |
| ■ Borrow pit | |
| ■ Laydown | |
| ■ Operations and maintenance building | |
| ■ Site compound | |
| ■ Substation | |
| ■ Switching station | |



Spatial Reference: Geocentric Datum of Australia 1994 Map Grid of Australia Zone 56
Datum: Geocentric Datum of Australia 1994
Units: Metre

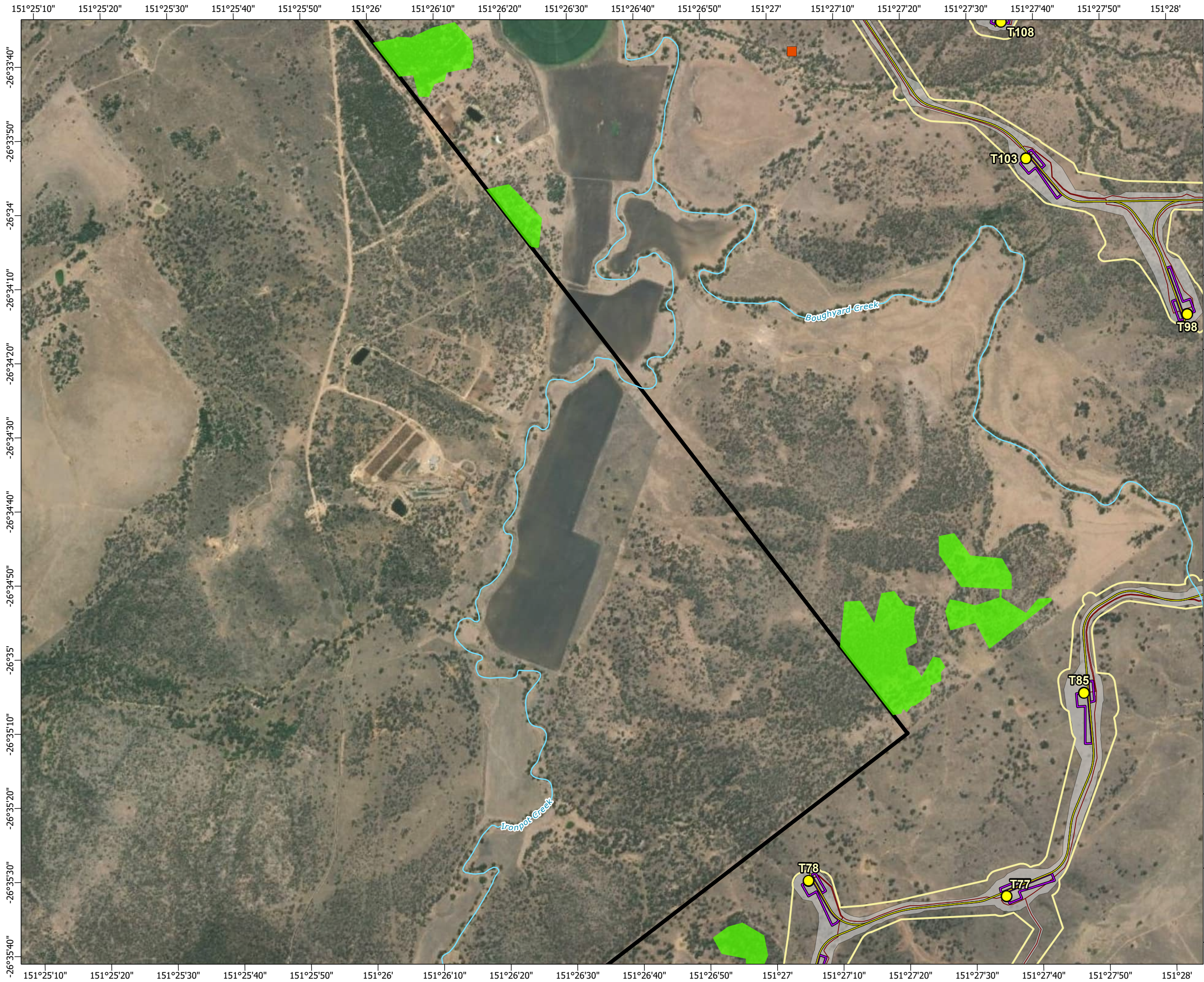
© AECOM Australia Pty Ltd (AECOM). All rights reserved.



AECOM has prepared this document for the sole use of the Client and for a specific purpose, each as expressly stated in the document. No other party should rely on this document without the prior written consent of AECOM. AECOM undertakes no duty, nor accepts any responsibility, to any third party who may rely upon or use this document. This document has been prepared based on the Client's description of its requirements and AECOM's experience, having regard to assumptions that AECOM can reasonably be expected to make in accordance with sound professional principles.



© State of Queensland (Department of Resources) 2023, Maxar © The State of Queensland; © State of Queensland (Department of Resources) 2023; Queensland Herbarium, Biodiversity and Ecosystem Sciences; © State of Queensland (Department of Science, Information Technology and Innovation) 2017; © State of Queensland (Department of Environment and Science), 2019; © The State of Queensland 2024 (Department of Energy and Climate); © South Burnett Regional Council; © Commonwealth of Australia. Based on Australian Bureau of Statistics (ABS) data, Bureau of Meteorology, National Native Title Tribunal; © Commonwealth Scientific and Industrial Research Organisation (CSIRO) Australia

**TARONG WEST WIND FARM
PUBLIC ENVIRONMENT REPORT (2025)**

**2022 pre-construction fauna survey sites
and field-verified regional ecosystems**







Scale: 1:15,000 at A3

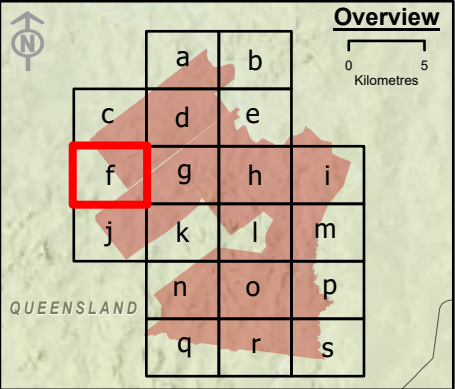
Legend

- Townships
- Wind turbine generator
- Mast (permanent)
- Mast (temporary)
- Watercourse
- Access track
- Turbine hardstand
- Cables - underground
- Cables - overhead 33kV
- Cables - overhead 275kV
- Existing Powerlink 275kV overhead line
- Planning corridor
- Clearing footprint
- Site Boundary
- ⊕ Helipad

- Bird point count survey (impact site)
- Bird point count survey (reference site)
- Semi-evergreen vine thickets
- Regional ecosystems**
- Of concern - dominant
- Least concern

Infrastructure areas

- Batch plant
- Borrow pit
- Laydown
- Operations and maintenance building
- Site compound
- Substation
- Switching station



Overview

0 5 Kilometres

QUEENSLAND

Spatial Reference: Geocentric Datum of Australia 1994 Map Grid of Australia Zone 56
Datum: Geocentric Datum of Australia 1994
Units: Metre

© AECOM Australia Pty Ltd (AECOM). All rights reserved.

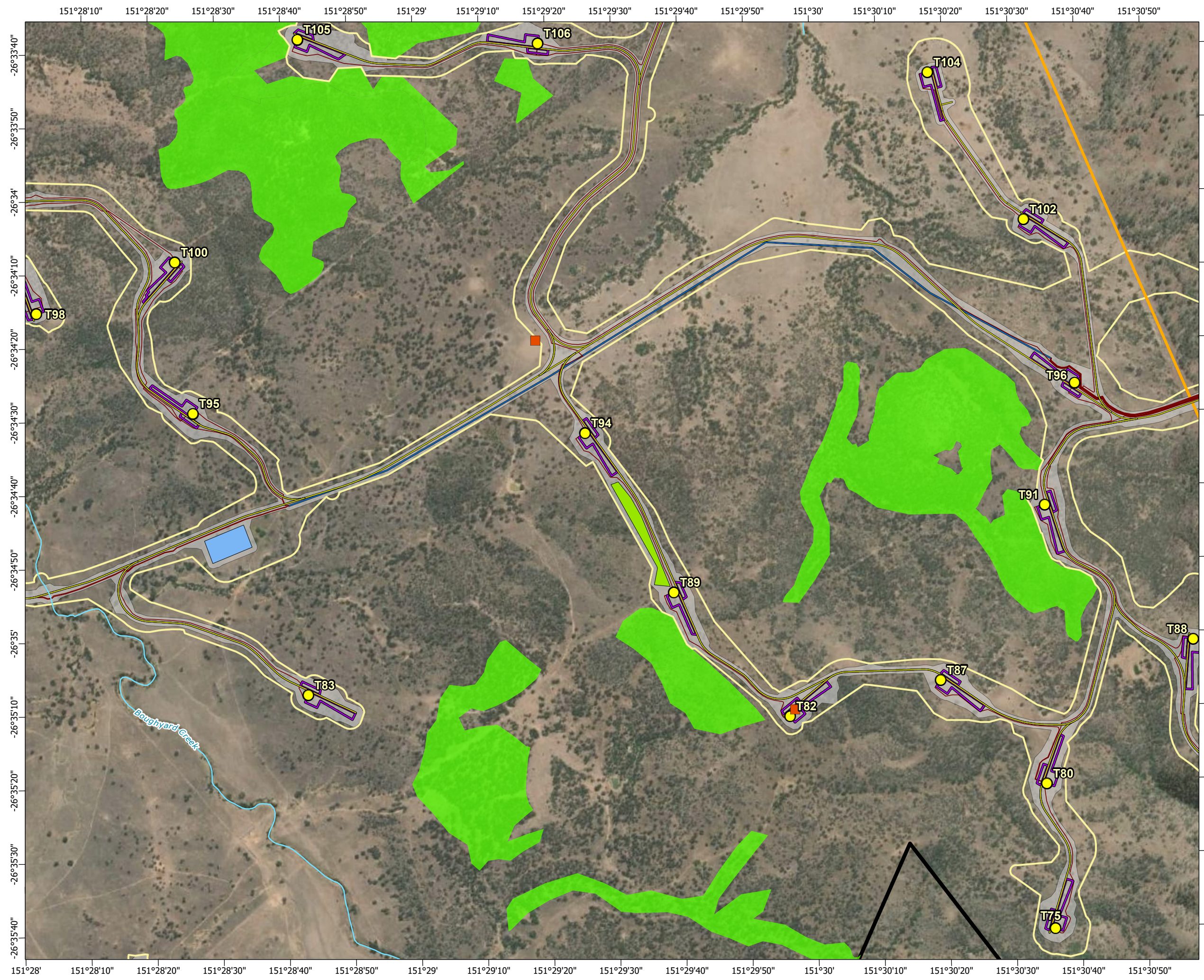
AECOM has prepared this document for the sole use of the Client and for a specific purpose, each as expressly stated in the document. No other party should rely on this document without the prior written consent of AECOM. AECOM undertakes no duty, nor accepts any responsibility, to any third party who may rely upon or use this document. This document has been prepared based on the Client's description of its requirements and AECOM's experience, having regard to assumptions that AECOM can reasonably be expected to make in accordance with sound professional principles.



© State of Queensland (Department of Resources) 2023, Maxar © The State of Queensland; © State of Queensland (Department of Resources) 2023; Queensland Herbarium, Biodiversity and Ecosystem Sciences; © State of Queensland (Department of Science, Information Technology and Innovation) 2017; © State of Queensland (Department of Environment and Science), 2019; © The State of Queensland 2024 (Department of Energy and Climate); © South Burnett Regional Council; © Commonwealth of Australia. Based on Australian Bureau of Statistics (ABS) data, Bureau of Meteorology, National Native Title Tribunal; © Commonwealth Scientific and Industrial Research Organisation (CSIRO) Australia



**TARONG WEST WIND FARM
PUBLIC ENVIRONMENT REPORT (2025)**

**2022 pre-construction fauna survey sites
and field-verified regional ecosystems**

Figure 3-7f

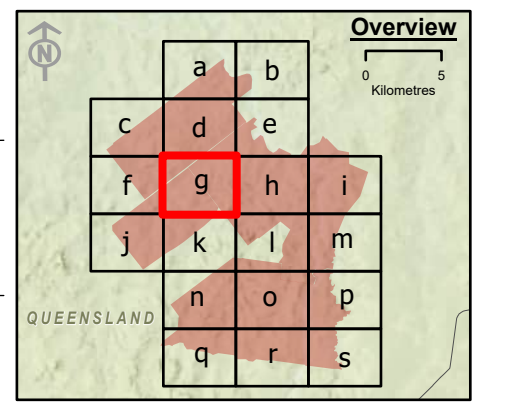






Scale: 1:15,000 at A3

- Legend**
- Townships
 - Wind turbine generator
 - Mast (permanent)
 - Mast (temporary)
 - Watercourse
 - Access track
 - Turbine hardstand
 - Cables - underground
 - Cables - overhead 33kV
 - Cables - overhead 275kV
 - Existing Powerlink 275kV overhead line
 - Planning corridor
 - Clearing footprint
 - Site Boundary
 - ⊕ Helipad
 - Infrastructure areas**
 - Batch plant
 - Borrow pit
 - Laydown
 - Operations and maintenance building
 - Site compound
 - Substation
 - Switching station
 - Bird point count survey (impact site)
 - Bird point count survey (reference site)
 - Semi-evergreen vine thickets
 - Regional ecosystems**
 - Of concern - dominant
 - Least concern



Spatial Reference: Geocentric Datum of Australia 1994 Map Grid of Australia Zone 56
Datum: Geocentric Datum of Australia 1994
Units: Metre

© AECOM Australia Pty Ltd (AECOM). All rights reserved.

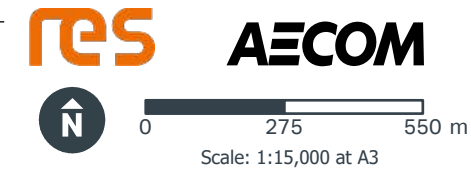
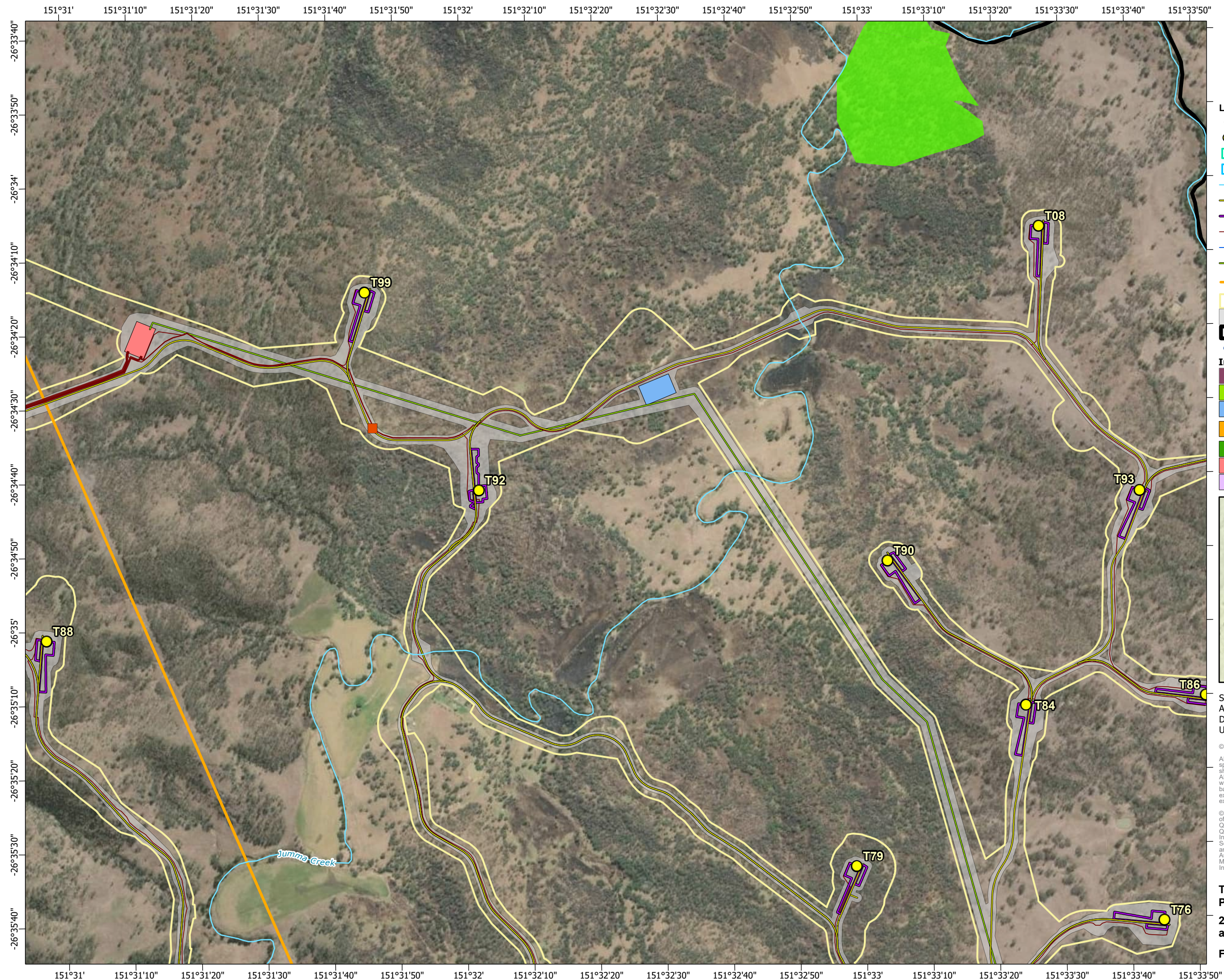
AECOM has prepared this document for the sole use of the Client and for a specific purpose, each as expressly stated in the document. No other party should rely on this document without the prior written consent of AECOM. AECOM undertakes no duty, nor accepts any responsibility, to any third party who may rely upon or use this document. This document has been prepared based on the Client's description of its requirements and AECOM's experience, having regard to assumptions that AECOM can reasonably be expected to make in accordance with sound professional principles.

© State of Queensland (Department of Resources) 2023, Maxar © The State of Queensland; © State of Queensland (Department of Resources) 2023; Queensland Herbarium, Biodiversity and Ecosystem Sciences; © State of Queensland (Department of Science, Information Technology and Innovation) 2017; © State of Queensland (Department of Environment and Science), 2019; © The State of Queensland 2024 (Department of Energy and Climate); © South Burnett Regional Council; © Commonwealth of Australia. Based on Australian Bureau of Statistics (ABS) data, Bureau of Meteorology, National Native Title Tribunal; © Commonwealth Scientific and Industrial Research Organisation (CSIRO) Australia

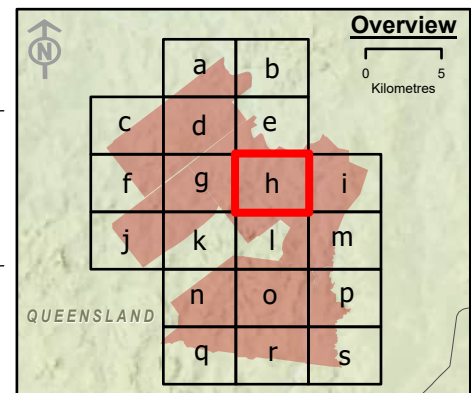
**TARONG WEST WIND FARM
PUBLIC ENVIRONMENT REPORT (2025)**

**2022 pre-construction fauna survey sites
and field-verified regional ecosystems**

Figure 3-7g Page 8 of 20



- Legend**
- Townships
 - Wind turbine generator
 - Mast (permanent)
 - Mast (temporary)
 - Watercourse
 - Access track
 - Turbine hardstand
 - Cables - underground
 - Cables - overhead 33kV
 - Cables - overhead 275kV
 - Existing Powerlink 275kV overhead line
 - Planning corridor
 - Clearing footprint
 - Site Boundary
 - ⊕ Helipad
 - Infrastructure areas**
 - Batch plant
 - Borrow pit
 - Laydown
 - Operations and maintenance building
 - Site compound
 - Substation
 - Switching station
 - Bird point count survey (impact site)
 - Bird point count survey (reference site)
 - Semi-evergreen vine thickets
 - Regional ecosystems**
 - Of concern - dominant
 - Least concern



Spatial Reference: Geocentric Datum of Australia 1994 Map Grid of Australia Zone 56
Datum: Geocentric Datum of Australia 1994
Units: Metre

© AECOM Australia Pty Ltd (AECOM). All rights reserved.

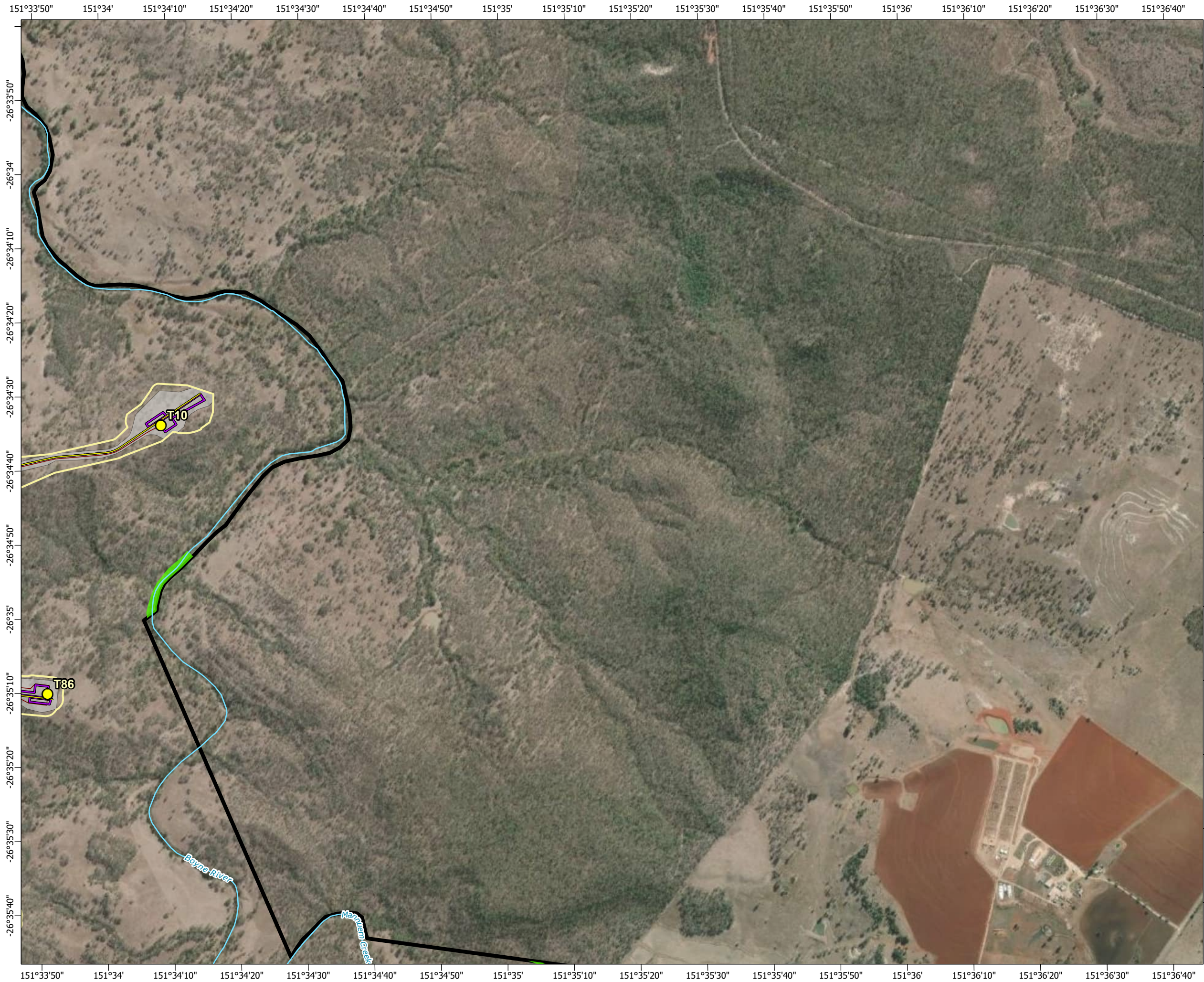
AECOM has prepared this document for the sole use of the Client and for a specific purpose, each as expressly stated in the document. No other party should rely on this document without the prior written consent of AECOM. AECOM undertakes no duty, nor accepts any responsibility, to any third party who may rely upon or use this document. This document has been prepared based on the Client's description of its requirements and AECOM's experience, having regard to assumptions that AECOM can reasonably be expected to make in accordance with sound professional principles.



© State of Queensland (Department of Resources) 2023. Maxar © The State of Queensland; © State of Queensland (Department of Resources) 2023; Queensland Herbarium, Biodiversity and Ecosystem Sciences; © State of Queensland (Department of Science, Information Technology and Innovation) 2017; © State of Queensland (Department of Environment and Science), 2019; © The State of Queensland 2024 (Department of Energy and Climate); © South Burnett Regional Council; © Commonwealth of Australia. Based on Australian Bureau of Statistics (ABS) data. Bureau of Meteorology; National Native Title Tribunal; © Commonwealth Scientific and Industrial Research Organisation (CSIRO) Australia



**TARONG WEST WIND FARM
PUBLIC ENVIRONMENT REPORT (2025)**

**2022 pre-construction fauna survey sites
and field-verified regional ecosystems**

Figure 3-7h Page 9 of 20







Scale: 1:15,000 at A3

- Legend**
- Townships

Wind turbine generator

Mast (permanent)

Mast (temporary)

Watercourse

Access track

Turbine hardstand

Cables - underground

Cables - overhead 33kV

Cables - overhead 275kV

Existing Powerlink 275kV overhead line

Planning corridor

Clearing footprint

Site Boundary

Helipad

Bird point count survey (impact site)

Bird point count survey (reference site)

Semi-evergreen vine thickets

Regional ecosystems

Of concern - dominant

Least concern

Batch plant

Borrow pit

Laydown

Operations and maintenance building

Site compound

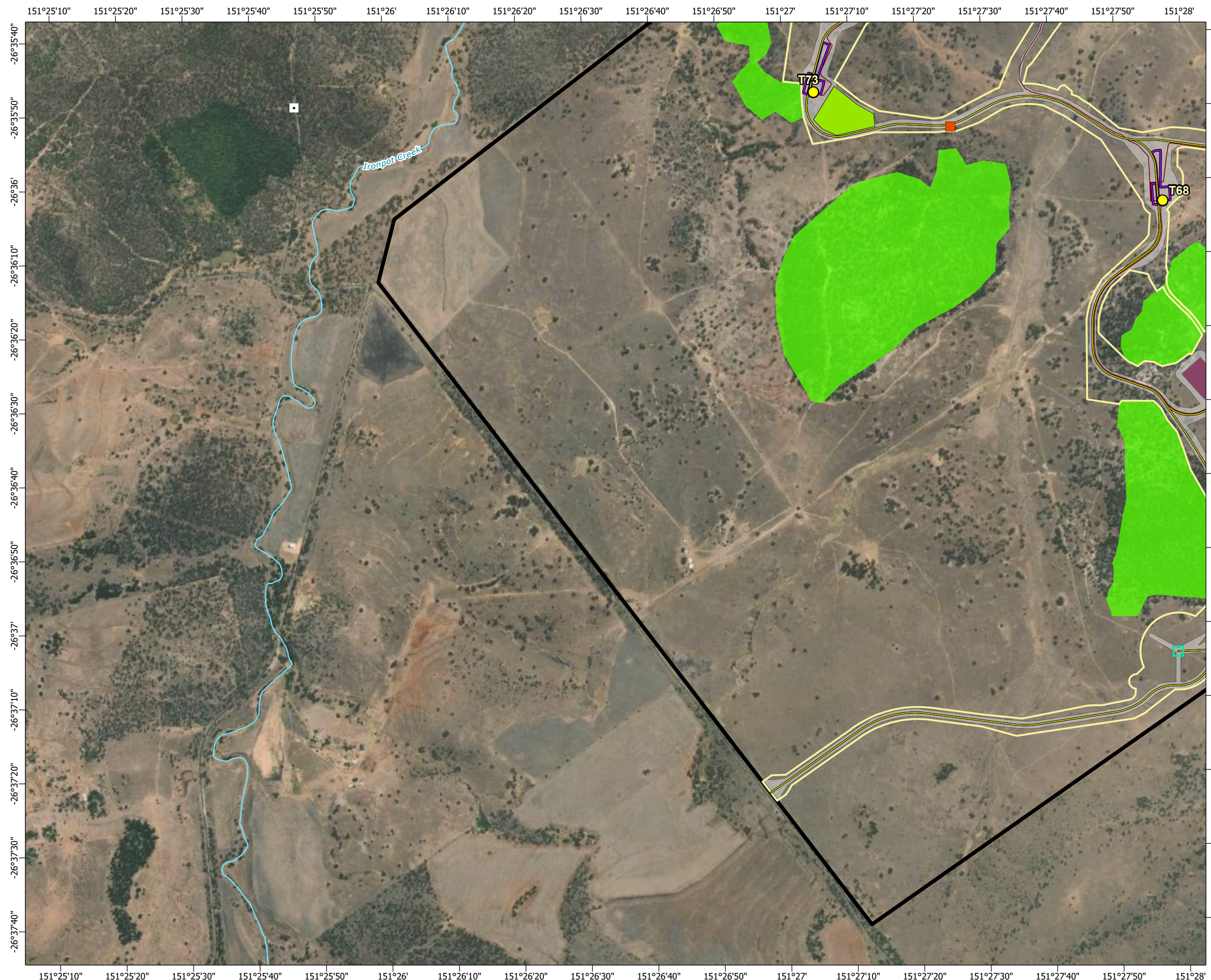
Substation



Switching station
-
- Spatial Reference: Geocentric Datum of Australia 1994 Map Grid of Australia Zone 56
Datum: Geocentric Datum of Australia 1994
Units: Metre
- © AECOM Australia Pty Ltd (AECOM). All rights reserved.



AECOM has prepared this document for the sole use of the Client and for a specific purpose, each as expressly stated in the document. No other party should rely on this document without the prior written consent of AECOM. AECOM undertakes no duty, nor accepts any responsibility, to any third party who may rely upon or use this document. This document has been prepared based on the Client's description of its requirements and AECOM's experience, having regard to assumptions that AECOM can reasonably be expected to make in accordance with sound professional principles.

© State of Queensland (Department of Resources) 2023, Maxar © The State of Queensland; © State of Queensland (Department of Resources) 2023; Queensland Herbarium, Biodiversity and Ecosystem Sciences; © State of Queensland (Department of Science, Information Technology and Innovation) 2017; © State of Queensland (Department of Environment and Science), 2019; © The State of Queensland 2024 (Department of Energy and Climate); © South Burnett Regional Council; © Commonwealth of Australia. Based on Australian Bureau of Statistics (ABS) data, Bureau of Meteorology; National Native Title Tribunal; © Commonwealth Scientific and Industrial Research Organisation (CSIRO) Australia
- TARONG WEST WIND FARM
PUBLIC ENVIRONMENT REPORT (2025)**

**2022 pre-construction fauna survey sites
and field-verified regional ecosystems**
- Figure 3-7i Page 10 of 20
- L:\Secure\Projects\607\60704414_Tarong_West_Wind_Farm\900_CAD_GIS\920_GIS\07_Working\TWWF_EPBC_Ecosure_JA_2025\0526\TWWF_EPBC_EcosureFigures_JA_2025\0526.aprx last edited by Andary.J on 26/05/2025

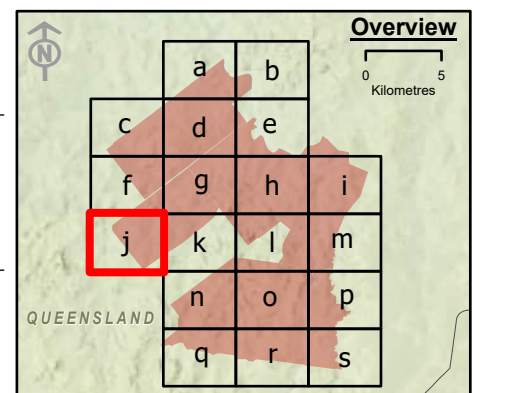






Scale: 1:15,000 at A3

- Legend**
- | | |
|--|--|
| ○ Townships | ■ Bird point count survey (impact site) |
| ● Wind turbine generator | □ Bird point count survey (reference site) |
| ■ Mast (permanent) | ▨ Semi-evergreen vine thickets |
| ■ Mast (temporary) | Regional ecosystems |
| — Watercourse | ■ Of concern - dominant |
| — Access track | ■ Least concern |
| — Turbine hardstand | |
| — Cables - underground | |
| — Cables - overhead 33kV | |
| — Cables - overhead 275kV | |
| — Existing Powerlink 275kV overhead line | |
| — Planning corridor | |
| — Clearing footprint | |
| ■ Site Boundary | |
| ⊕ Helipad | |
| Infrastructure areas | |
| ■ Batch plant | |
| ■ Borrow pit | |
| ■ Laydown | |
| ■ Operations and maintenance building | |
| ■ Site compound | |
| ■ Substation | |
| ■ Switching station | |



Spatial Reference: Geocentric Datum of Australia 1994 Map Grid of Australia Zone 56
Datum: Geocentric Datum of Australia 1994
Units: Metre

© AECOM Australia Pty Ltd (AECOM). All rights reserved.

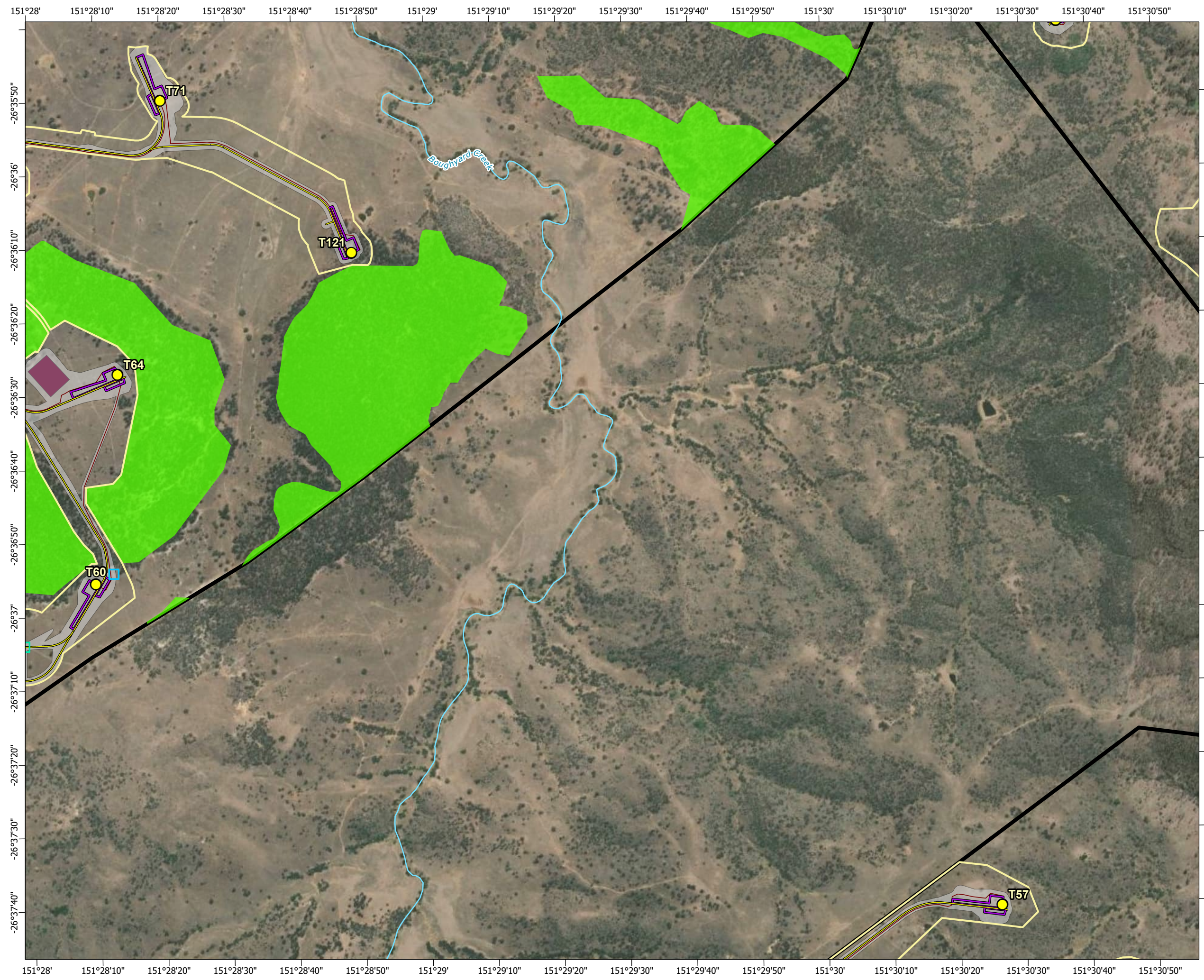
AECOM has prepared this document for the sole use of the Client and for a specific purpose, each as expressly stated in the document. No other party should rely on this document without the prior written consent of AECOM. AECOM undertakes no duty, nor accepts any responsibility, to any third party who may rely upon or use this document. This document has been prepared based on the Client's description of its requirements and AECOM's experience, having regard to assumptions that AECOM can reasonably be expected to make in accordance with sound professional principles.



© State of Queensland (Department of Resources) 2023, Maxar © The State of Queensland; © State of Queensland (Department of Resources) 2023; Queensland Herbarium, Biodiversity and Ecosystem Sciences; © State of Queensland (Department of Science, Information Technology and Innovation) 2017; © State of Queensland (Department of Environment and Science), 2019; © The State of Queensland 2024 (Department of Energy and Climate); © South Burnett Regional Council; © Commonwealth of Australia. Based on Australian Bureau of Statistics (ABS) data, Bureau of Meteorology, National Native Title Tribunal; © Commonwealth Scientific and Industrial Research Organisation (CSIRO) Australia



**TARONG WEST WIND FARM
PUBLIC ENVIRONMENT REPORT (2025)**

**2022 pre-construction fauna survey sites
and field-verified regional ecosystems**

Figure 3-7j Page 11 of 20

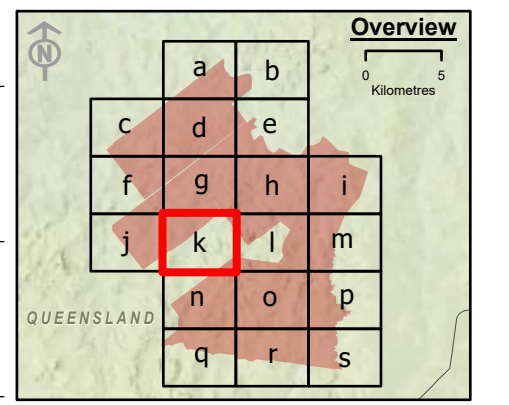






Scale: 1:15,000 at A3

- Legend**
- Townships
 - Wind turbine generator
 - Mast (permanent)
 - Mast (temporary)
 - Watercourse
 - Access track
 - Turbine hardstand
 - Cables - underground
 - Cables - overhead 33kV
 - Cables - overhead 275kV
 - Existing Powerlink 275kV overhead line
 - Planning corridor
 - Clearing footprint
 - Site Boundary
 - ⊕ Helipad
 - Infrastructure areas**
 - Batch plant
 - Borrow pit
 - Laydown
 - Operations and maintenance building
 - Site compound
 - Substation
 - Switching station
 - Bird point count survey (impact site)
 - Bird point count survey (reference site)
 - Semi-evergreen vine thickets
 - Regional ecosystems**
 - Of concern - dominant
 - Least concern



Spatial Reference: Geocentric Datum of Australia 1994 Map Grid of Australia Zone 56
Datum: Geocentric Datum of Australia 1994
Units: Metre

© AECOM Australia Pty Ltd (AECOM). All rights reserved.

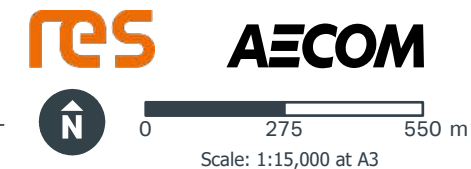
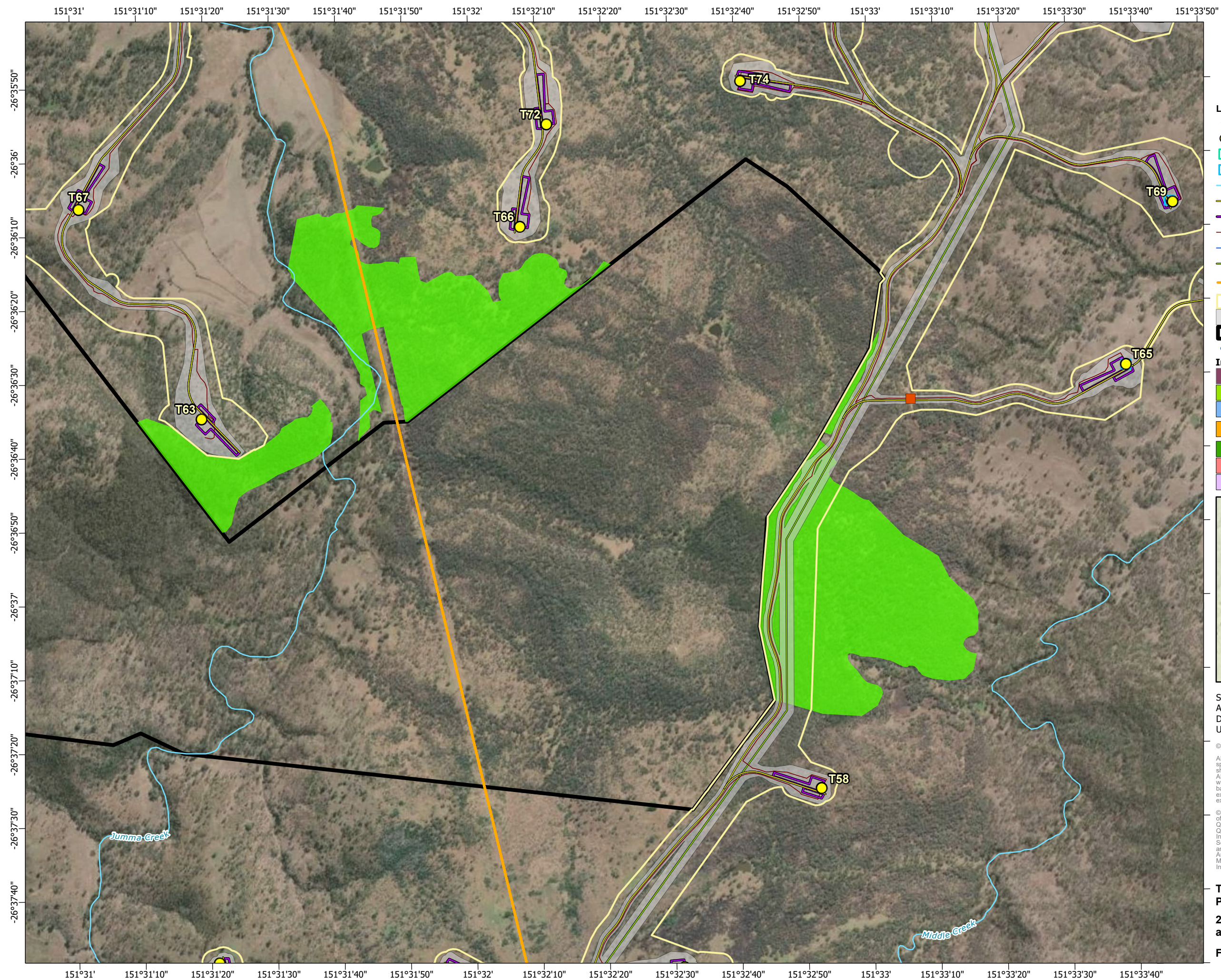
AECOM has prepared this document for the sole use of the Client and for a specific purpose, each as expressly stated in the document. No other party should rely on this document without the prior written consent of AECOM. AECOM undertakes no duty, nor accepts any responsibility, to any third party who may rely upon or use this document. This document has been prepared based on the Client's description of its requirements and AECOM's experience, having regard to assumptions that AECOM can reasonably be expected to make in accordance with sound professional principles.

© State of Queensland (Department of Resources) 2023, Maxar © The State of Queensland; © State of Queensland (Department of Resources) 2023; Queensland Herbarium, Biodiversity and Ecosystem Sciences; © State of Queensland (Department of Science, Information Technology and Innovation) 2017; © State of Queensland (Department of Environment and Science), 2019; © The State of Queensland 2024 (Department of Energy and Climate); © South Burnett Regional Council; © Commonwealth of Australia. Based on Australian Bureau of Statistics (ABS) data, Bureau of Meteorology, National Native Title Tribunal; © Commonwealth Scientific and Industrial Research Organisation (CSIRO) Australia

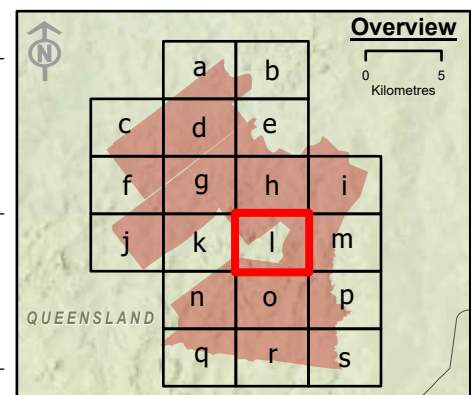
**TARONG WEST WIND FARM
PUBLIC ENVIRONMENT REPORT (2025)**

**2022 pre-construction fauna survey sites
and field-verified regional ecosystems**

Figure 3-7k Page 12 of 20



- Legend**
- Townships
 - Wind turbine generator
 - Mast (permanent)
 - Mast (temporary)
 - Watercourse
 - Access track
 - Turbine hardstand
 - Cables - underground
 - Cables - overhead 33kV
 - Cables - overhead 275kV
 - Existing Powerlink 275kV overhead line
 - Planning corridor
 - Clearing footprint
 - Site Boundary
 - ⊕ Helipad
- Regional ecosystems**
- Bird point count survey (impact site)
 - Bird point count survey (reference site)
 - ▨ Semi-evergreen vine thickets
 - Of concern - dominant
 - Least concern
- Infrastructure areas**
- Batch plant
 - Borrow pit
 - Laydown
 - Operations and maintenance building
 - Site compound
 - Substation
 - Switching station



Spatial Reference: Geocentric Datum of Australia 1994 Map Grid of Australia Zone 56
Datum: Geocentric Datum of Australia 1994
Units: Metre

© AECOM Australia Pty Ltd (AECOM). All rights reserved.

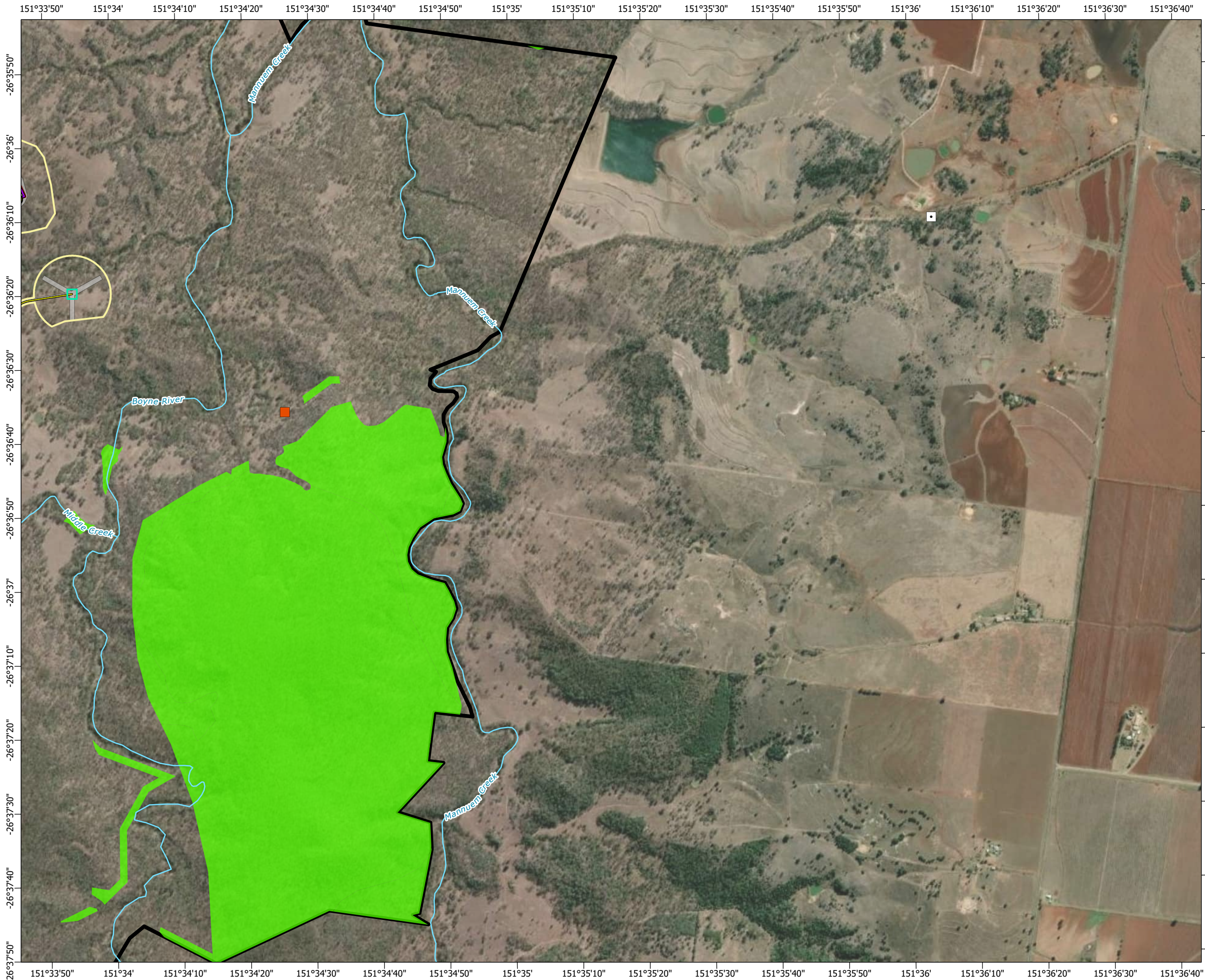
AECOM has prepared this document for the sole use of the Client and for a specific purpose, each as expressly stated in the document. No other party should rely on this document without the prior written consent of AECOM. AECOM undertakes no duty, nor accepts any responsibility, to any third party who may rely upon or use this document. This document has been prepared based on the Client's description of its requirements and AECOM's experience, having regard to assumptions that AECOM can reasonably be expected to make in accordance with sound professional principles.



© State of Queensland (Department of Resources) 2023, Maxar © The State of Queensland; © State of Queensland (Department of Resources) 2023; Queensland Herbarium, Biodiversity and Ecosystem Sciences; © State of Queensland (Department of Science, Information Technology and Innovation) 2017; © State of Queensland (Department of Environment and Science), 2019; © The State of Queensland 2024 (Department of Energy and Climate); © South Burnett Regional Council; © Commonwealth of Australia. Based on Australian Bureau of Statistics (ABS) data, Bureau of Meteorology; National Native Title Tribunal; © Commonwealth Scientific and Industrial Research Organisation (CSIRO) Australia



TARONG WEST WIND FARM PUBLIC ENVIRONMENT REPORT (2025)

2022 pre-construction fauna survey sites and field-verified regional ecosystems

Figure 3-71

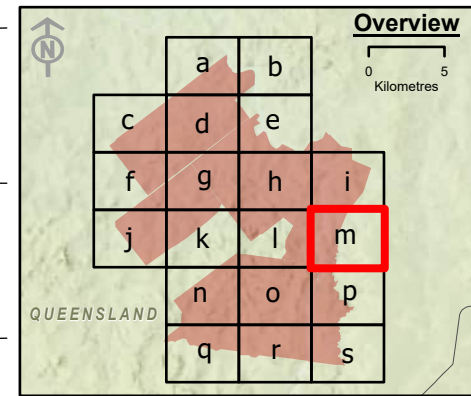






Scale: 1:15,000 at A3

- Legend**
- Townships
 - Wind turbine generator
 - Mast (permanent)
 - Mast (temporary)
 - Watercourse
 - Access track
 - Turbine hardstand
 - Cables - underground
 - Cables - overhead 33kV
 - Cables - overhead 275kV
 - Existing Powerlink 275kV overhead line
 - Planning corridor
 - Clearing footprint
 - Site Boundary
 - ⊕ Helipad
 - Infrastructure areas**
 - Batch plant
 - Borrow pit
 - Laydown
 - Operations and maintenance building
 - Site compound
 - Substation
 - Switching station
 - Bird point count survey (impact site)
 - Bird point count survey (reference site)
 - Semi-evergreen vine thickets
 - Regional ecosystems**
 - Of concern - dominant
 - Least concern



Spatial Reference: Geocentric Datum of Australia 1994 Map Grid of Australia Zone 56
Datum: Geocentric Datum of Australia 1994
Units: Metre

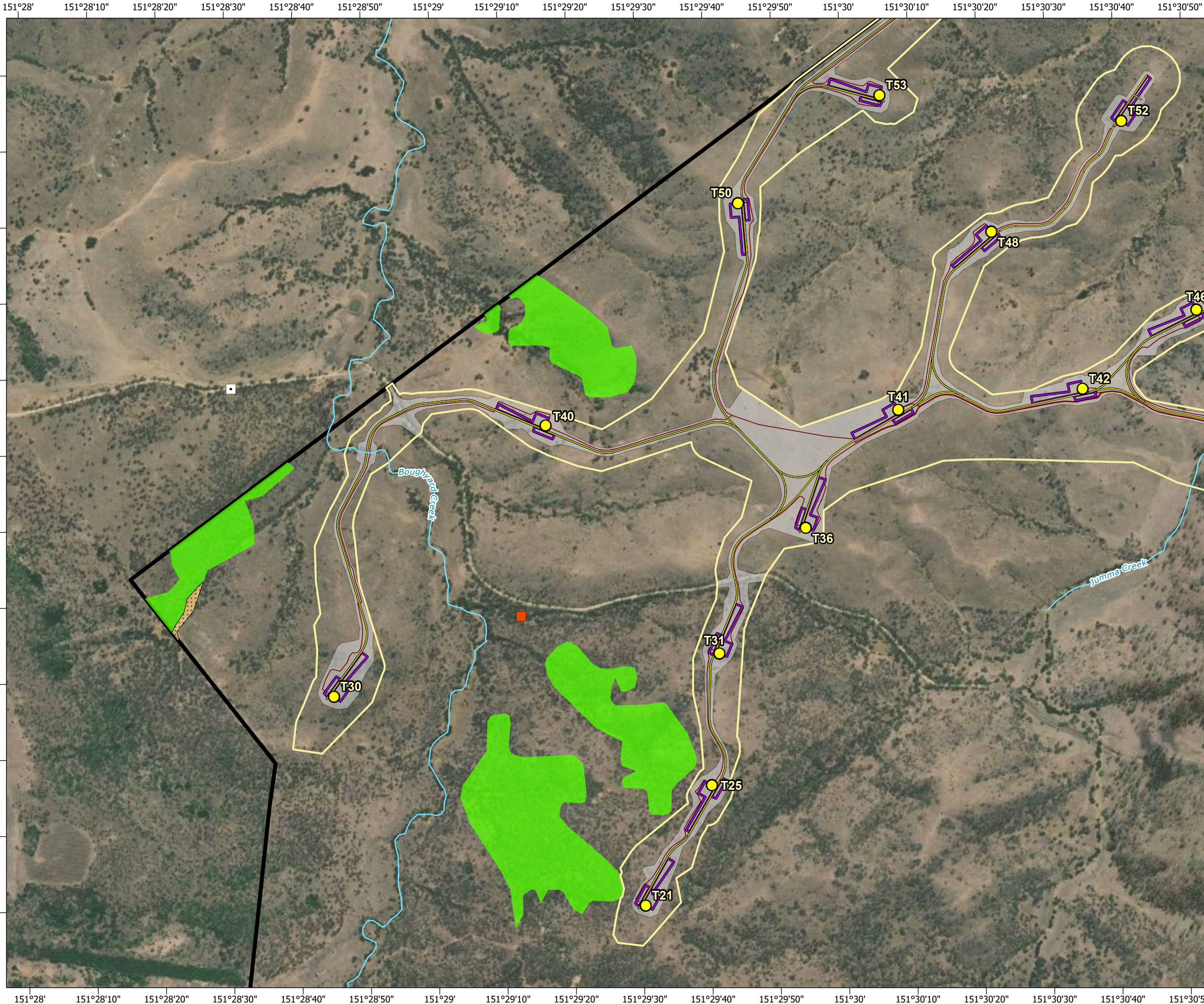
© AECOM Australia Pty Ltd (AECOM). All rights reserved.



AECOM has prepared this document for the sole use of the Client and for a specific purpose, each as expressly stated in the document. No other party should rely on this document without the prior written consent of AECOM. AECOM undertakes no duty, nor accepts any responsibility, to any third party who may rely upon or use this document. This document has been prepared based on the Client's description of its requirements and AECOM's experience, having regard to assumptions that AECOM can reasonably be expected to make in accordance with sound professional principles.



© State of Queensland (Department of Resources) 2023, Maxar © The State of Queensland; © State of Queensland (Department of Resources) 2023; Queensland Herbarium, Biodiversity and Ecosystem Sciences; © State of Queensland (Department of Science, Information Technology and Innovation) 2017; © State of Queensland (Department of Environment and Science), 2019; © The State of Queensland 2024 (Department of Energy and Climate); © South Burnett Regional Council; © Commonwealth of Australia. Based on Australian Bureau of Statistics (ABS) data, Bureau of Meteorology, National Native Title Tribunal; © Commonwealth Scientific and Industrial Research Organisation (CSIRO) Australia

**TARONG WEST WIND FARM
PUBLIC ENVIRONMENT REPORT (2025)**

**2022 pre-construction fauna survey sites
and field-verified regional ecosystems**

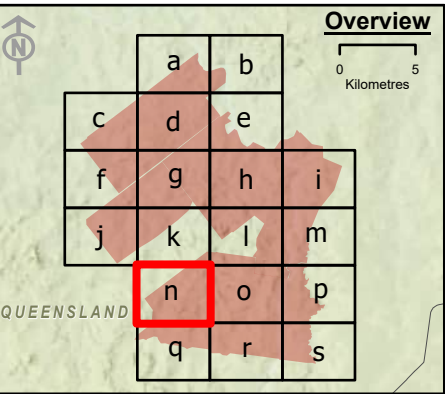






Scale: 1:15,000 at A3

- Legend**
- Townships
 - Wind turbine generator
 - Mast (permanent)
 - Mast (temporary)
 - Watercourse
 - Access track
 - Turbine hardstand
 - Cables - underground
 - Cables - overhead 33kV
 - Cables - overhead 275kV
 - Existing Powerlink 275kV overhead line
 - Planning corridor
 - Clearing footprint
 - Site Boundary
 - ⊕ Helipad
 - Infrastructure areas**
 - Batch plant
 - Borrow pit
 - Laydown
 - Operations and maintenance building
 - Site compound
 - Substation
 - Switching station
 - Bird point count survey (impact site)
 - Bird point count survey (reference site)
 - Semi-evergreen vine thickets
 - Regional ecosystems**
 - Of concern - dominant
 - Least concern



Spatial Reference: Geocentric Datum of Australia 1994 Map Grid of Australia Zone 56
Datum: Geocentric Datum of Australia 1994
Units: Metre

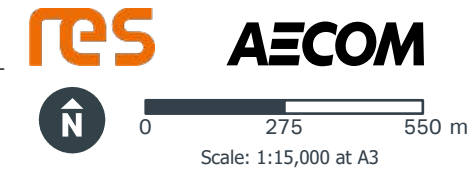
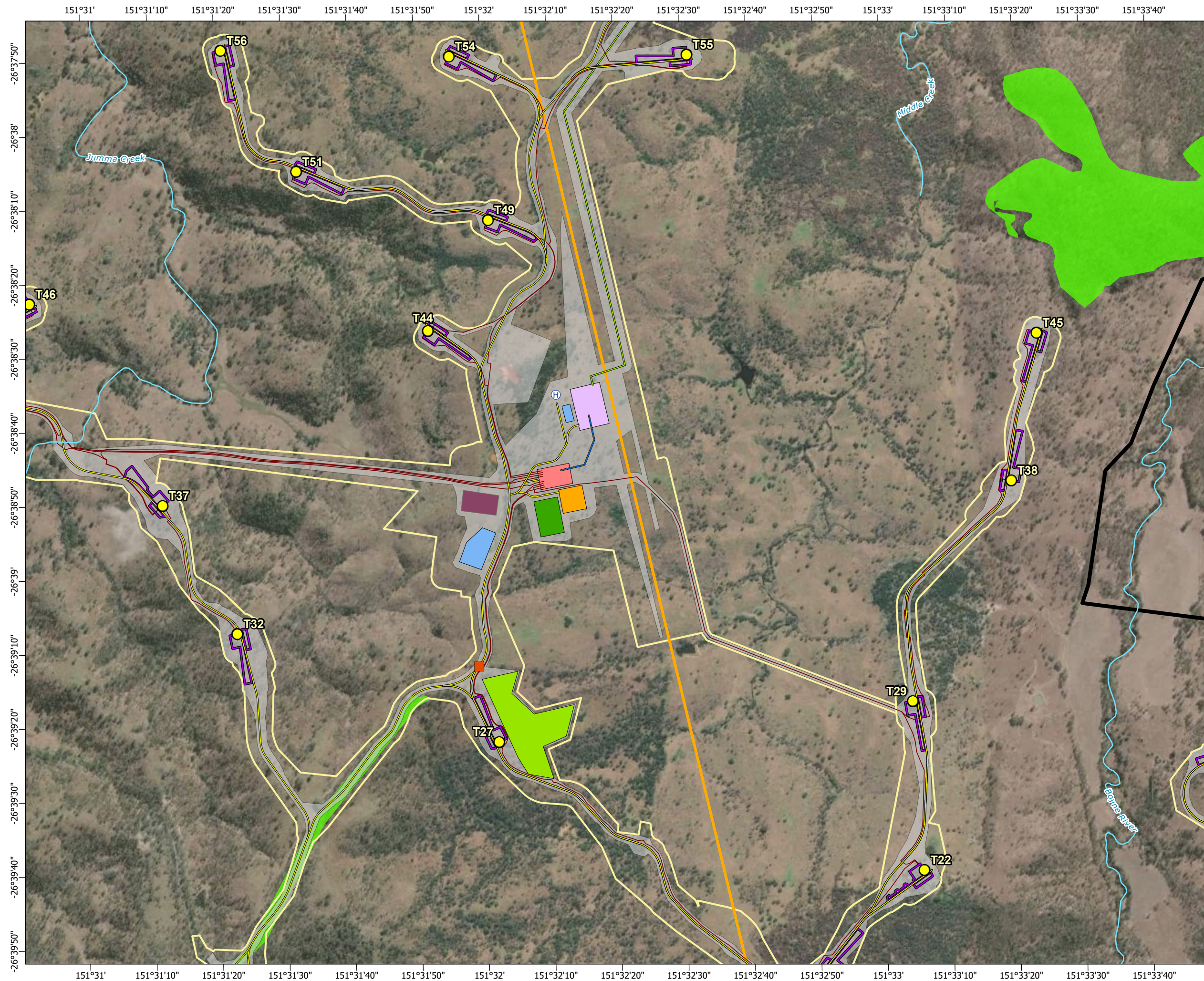
© AECOM Australia Pty Ltd (AECOM). All rights reserved.

AECOM has prepared this document for the sole use of the Client and for a specific purpose, each as expressly stated in the document. No other party should rely on this document without the prior written consent of AECOM. AECOM undertakes no duty, nor accepts any responsibility, to any third party who may rely upon or use this document. This document has been prepared based on the Client's description of its requirements and AECOM's experience, having regard to assumptions that AECOM can reasonably be expected to make in accordance with sound professional principles.

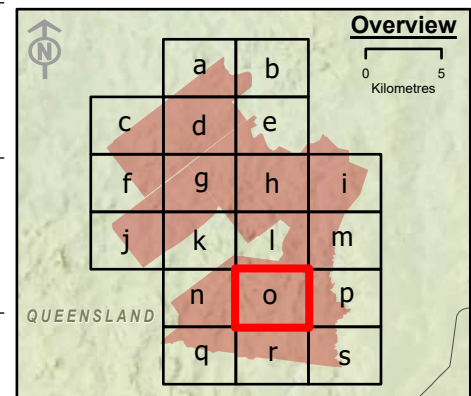
© State of Queensland (Department of Resources) 2023, Maxar © The State of Queensland; © State of Queensland (Department of Resources) 2023; Queensland Herbarium, Biodiversity and Ecosystem Sciences; © State of Queensland (Department of Science, Information Technology and Innovation) 2017; © State of Queensland (Department of Environment and Science), 2019; © The State of Queensland 2024 (Department of Energy and Climate); © South Burnett Regional Council; © Commonwealth of Australia. Based on Australian Bureau of Statistics (ABS) data, Bureau of Meteorology, National Native Title Tribunal; © Commonwealth Scientific and Industrial Research Organisation (CSIRO) Australia

**TARONG WEST WIND FARM
PUBLIC ENVIRONMENT REPORT (2025)**

**2022 pre-construction fauna survey sites
and field-verified regional ecosystems**



- Legend**
- Townships
 - Wind turbine generator
 - Mast (permanent)
 - Mast (temporary)
 - Watercourse
 - Access track
 - Turbine hardstand
 - Cables - underground
 - Cables - overhead 33kV
 - Cables - overhead 275kV
 - Existing Powerlink 275kV overhead line
 - Planning corridor
 - Clearing footprint
 - Site Boundary
 - ⊕ Helipad
 - Infrastructure areas**
 - Batch plant
 - Borrow pit
 - Laydown
 - Operations and maintenance building
 - Site compound
 - Substation
 - Switching station
 - Bird point count survey (impact site)
 - Bird point count survey (reference site)
 - Semi-evergreen vine thickets
 - Regional ecosystems**
 - Of concern - dominant
 - Least concern



Spatial Reference: Geocentric Datum of Australia 1994 Map Grid of Australia Zone 56
Datum: Geocentric Datum of Australia 1994
Units: Metre

© AECOM Australia Pty Ltd (AECOM). All rights reserved.

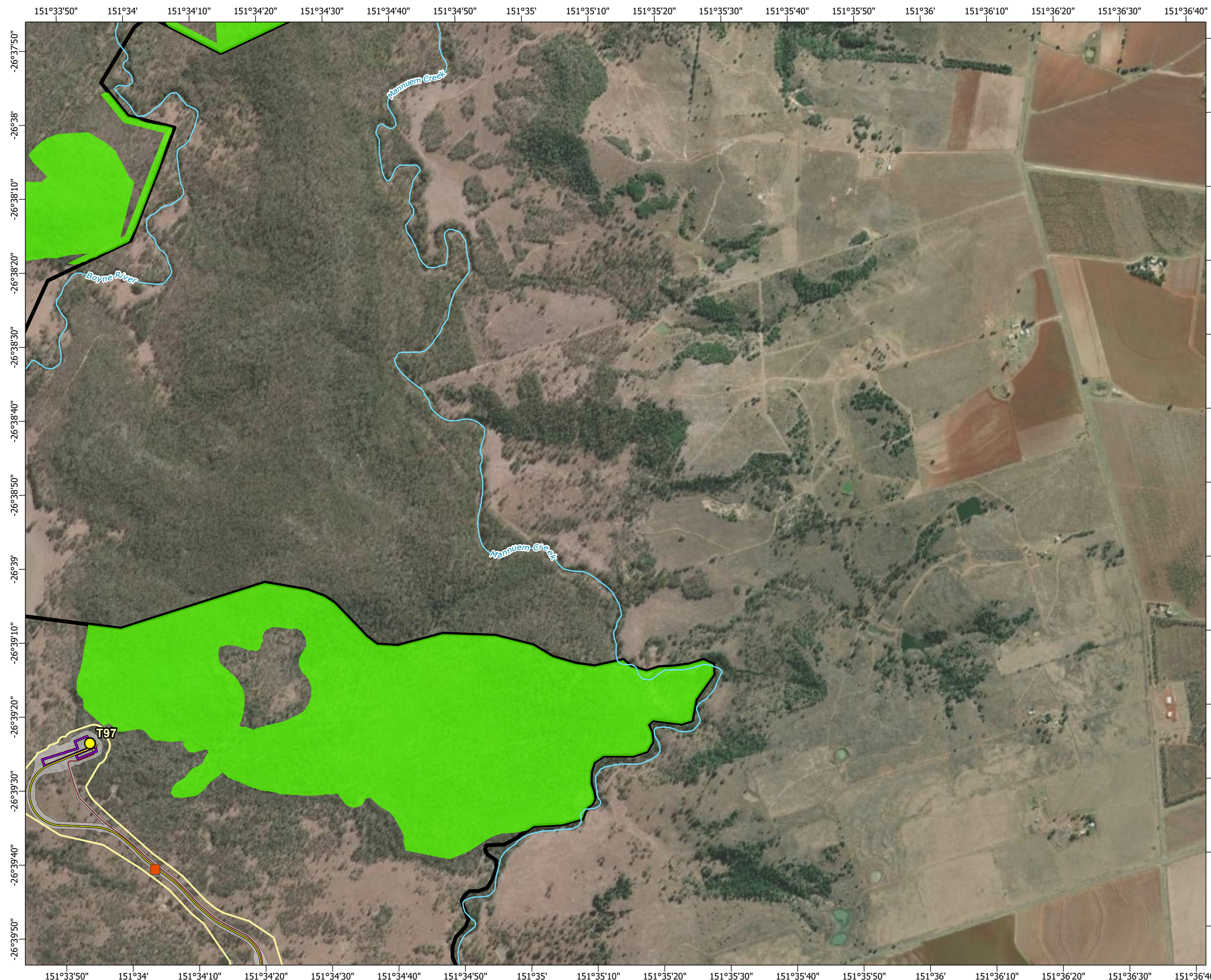
AECOM has prepared this document for the sole use of the Client and for a specific purpose, each as expressly stated in the document. No other party should rely on this document without the prior written consent of AECOM. AECOM undertakes no duty, nor accepts any responsibility, to any third party who may rely upon or use this document. This document has been prepared based on the Client's description of its requirements and AECOM's experience, having regard to assumptions that AECOM can reasonably be expected to make in accordance with sound professional principles.



© State of Queensland (Department of Resources) 2023. Maxar © The State of Queensland; © State of Queensland (Department of Resources) 2023; Queensland Herbarium, Biodiversity and Ecosystem Sciences; © State of Queensland (Department of Science, Information Technology and Innovation) 2017; © State of Queensland (Department of Environment and Science), 2019; © The State of Queensland 2024 (Department of Energy and Climate); © South Burnett Regional Council; © Commonwealth of Australia. Based on Australian Bureau of Statistics (ABS) data. Bureau of Meteorology; National Native Title Tribunal; © Commonwealth Scientific and Industrial Research Organisation (CSIRO) Australia



**TARONG WEST WIND FARM
PUBLIC ENVIRONMENT REPORT (2025)**

**2022 pre-construction fauna survey sites
and field-verified regional ecosystems**

Figure 3-7o Page 16 of 20

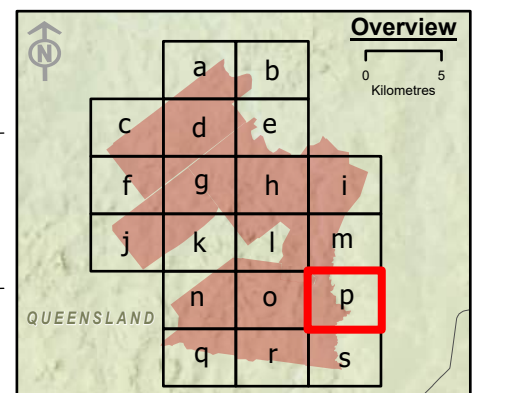






Scale: 1:15,000 at A3

- Legend**
- Townships
 - Wind turbine generator
 - Mast (permanent)
 - Mast (temporary)
 - Watercourse
 - Access track
 - Turbine hardstand
 - Cables - underground
 - Cables - overhead 33kV
 - Cables - overhead 275kV
 - Existing Powerlink 275kV overhead line
 - Planning corridor
 - Clearing footprint
 - Site Boundary
 - ⊕ Helipad
 - Infrastructure areas**
 - Batch plant
 - Borrow pit
 - Laydown
 - Operations and maintenance building
 - Site compound
 - Substation
 - Switching station
 - Bird point count survey (impact site)
 - Bird point count survey (reference site)
 - Semi-evergreen vine thickets
 - Regional ecosystems**
 - Of concern - dominant
 - Least concern



Spatial Reference: Geocentric Datum of Australia 1994 Map Grid of Australia Zone 56
Datum: Geocentric Datum of Australia 1994
Units: Metre

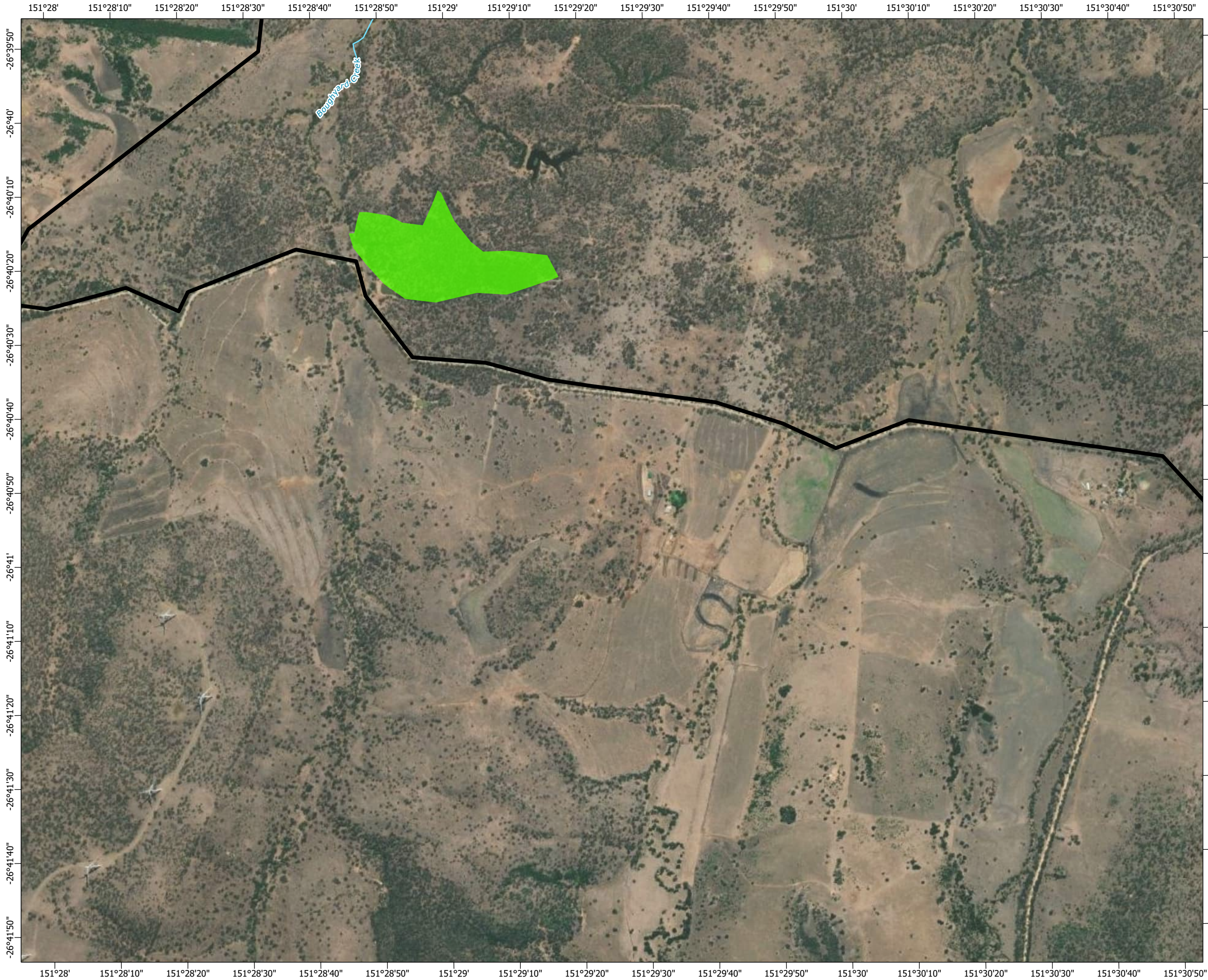
© AECOM Australia Pty Ltd (AECOM). All rights reserved.



AECOM has prepared this document for the sole use of the Client and for a specific purpose, each as expressly stated in the document. No other party should rely on this document without the prior written consent of AECOM. AECOM undertakes no duty, nor accepts any responsibility, to any third party who may rely upon or use this document. This document has been prepared based on the Client's description of its requirements and AECOM's experience, having regard to assumptions that AECOM can reasonably be expected to make in accordance with sound professional principles.



© State of Queensland (Department of Resources) 2023. Maxar © The State of Queensland; © State of Queensland (Department of Resources) 2023; Queensland Herbarium, Biodiversity and Ecosystem Sciences; © State of Queensland (Department of Science, Information Technology and Innovation) 2017; © State of Queensland (Department of Environment and Science), 2019; © The State of Queensland 2024 (Department of Energy and Climate); © South Burnett Regional Council; © Commonwealth of Australia. Based on Australian Bureau of Statistics (ABS) data. Bureau of Meteorology; National Native Title Tribunal; © Commonwealth Scientific and Industrial Research Organisation (CSIRO) Australia

**TARONG WEST WIND FARM
PUBLIC ENVIRONMENT REPORT (2025)**

**2022 pre-construction fauna survey sites
and field-verified regional ecosystems**



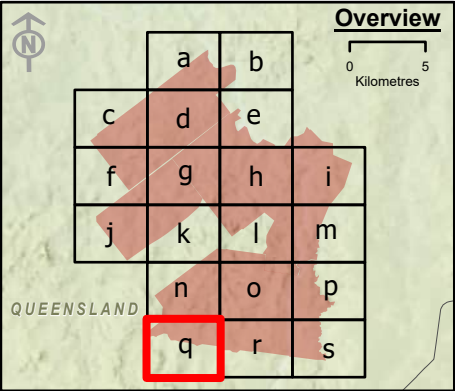




Scale: 1:15,000 at A3

- Legend**
- Townships
 - Wind turbine generator
 - Mast (permanent)
 - Mast (temporary)
 - Watercourse
 - Access track
 - Turbine hardstand
 - Cables - underground
 - Cables - overhead 33kV
 - Cables - overhead 275kV
 - Existing Powerlink 275kV overhead line
 - Planning corridor
 - Clearing footprint
 - Site Boundary
 - ⊕ Helipad

- Bird point count survey (impact site)
 - Bird point count survey (reference site)
 - Semi-evergreen vine thickets
 - Regional ecosystems**
 - Of concern - dominant
 - Least concern
- Infrastructure areas**
- Batch plant
 - Borrow pit
 - Laydown
 - Operations and maintenance building
 - Site compound
 - Substation
 - Switching station



Spatial Reference: Geocentric Datum of Australia 1994 Map Grid of Australia Zone 56
Datum: Geocentric Datum of Australia 1994
Units: Metre

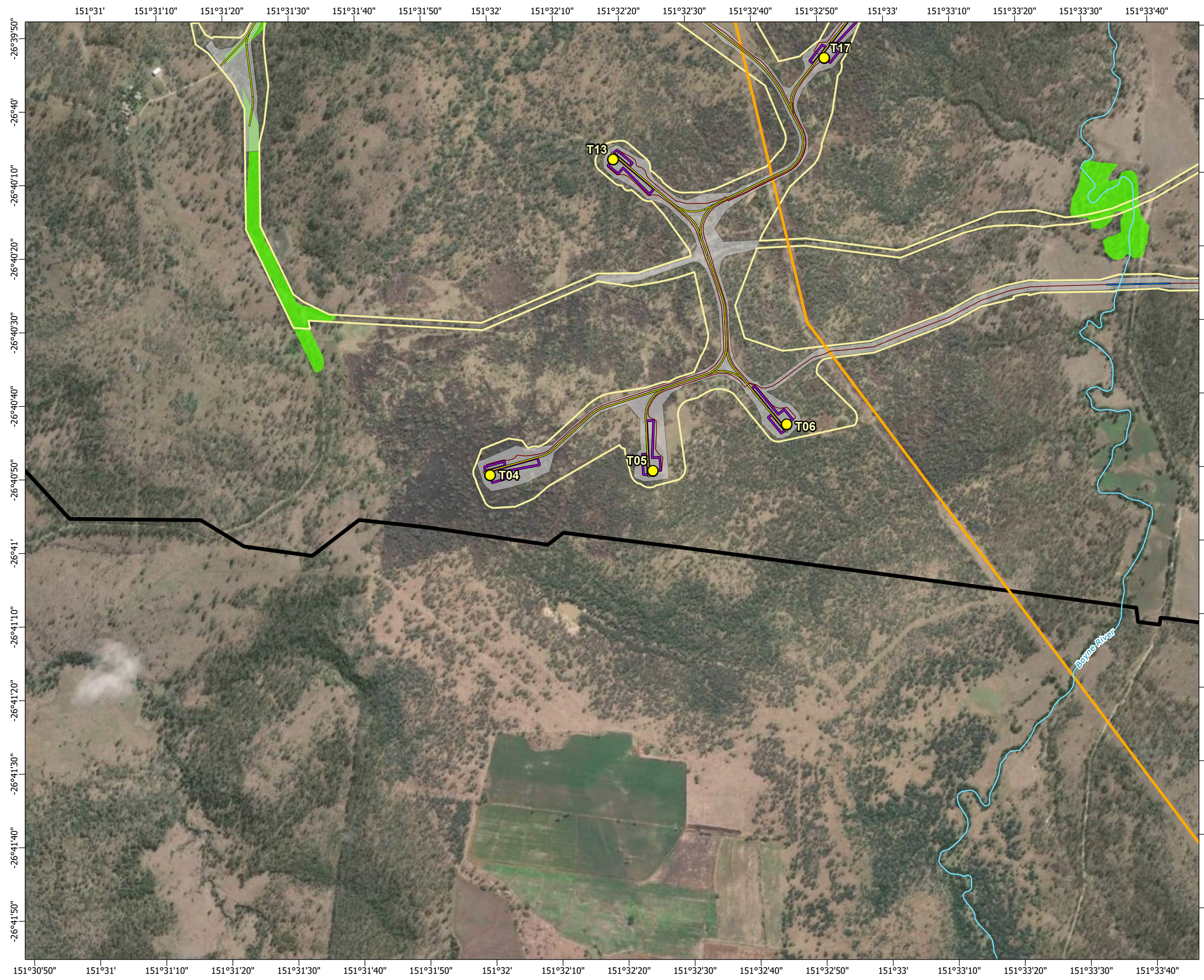
© AECOM Australia Pty Ltd (AECOM). All rights reserved.



AECOM has prepared this document for the sole use of the Client and for a specific purpose, each as expressly stated in the document. No other party should rely on this document without the prior written consent of AECOM. AECOM undertakes no duty, nor accepts any responsibility, to any third party who may rely upon or use this document. This document has been prepared based on the Client's description of its requirements and AECOM's experience, having regard to assumptions that AECOM can reasonably be expected to make in accordance with sound professional principles.



© State of Queensland (Department of Resources) 2023, Maxar © The State of Queensland; © State of Queensland (Department of Resources) 2023; Queensland Herbarium, Biodiversity and Ecosystem Sciences; © State of Queensland (Department of Science, Information Technology and Innovation) 2017; © State of Queensland (Department of Environment and Science), 2019; © The State of Queensland 2024 (Department of Energy and Climate); © South Burnett Regional Council; © Commonwealth of Australia. Based on Australian Bureau of Statistics (ABS) data, Bureau of Meteorology, National Native Title Tribunal; © Commonwealth Scientific and Industrial Research Organisation (CSIRO) Australia

**TARONG WEST WIND FARM
PUBLIC ENVIRONMENT REPORT (2025)**

**2022 pre-construction fauna survey sites
and field-verified regional ecosystems**

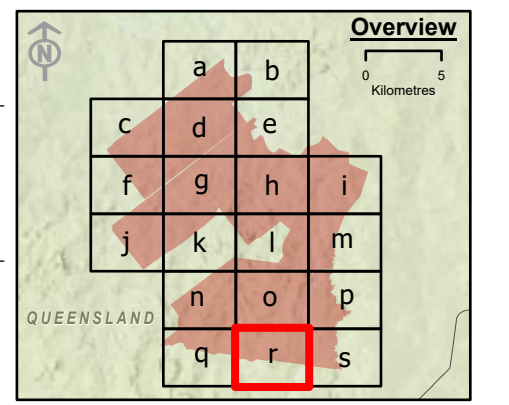






Scale: 1:15,000 at A3

- Legend**
- Townships
 - Wind turbine generator
 - Mast (permanent)
 - Mast (temporary)
 - Watercourse
 - Access track
 - Turbine hardstand
 - Cables - underground
 - Cables - overhead 33kV
 - Cables - overhead 275kV
 - Existing Powerlink 275kV overhead line
 - Planning corridor
 - Clearing footprint
 - Site Boundary
 - ⊕ Helipad
 - Infrastructure areas**
 - Batch plant
 - Borrow pit
 - Laydown
 - Operations and maintenance building
 - Site compound
 - Substation
 - Switching station
 - Bird point count survey (impact site)
 - Bird point count survey (reference site)
 - Semi-evergreen vine thickets
 - Regional ecosystems**
 - Of concern - dominant
 - Least concern



Spatial Reference: Geocentric Datum of Australia 1994 Map Grid of Australia Zone 56
Datum: Geocentric Datum of Australia 1994
Units: Metre

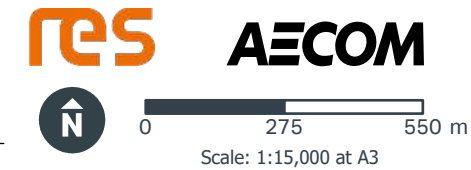
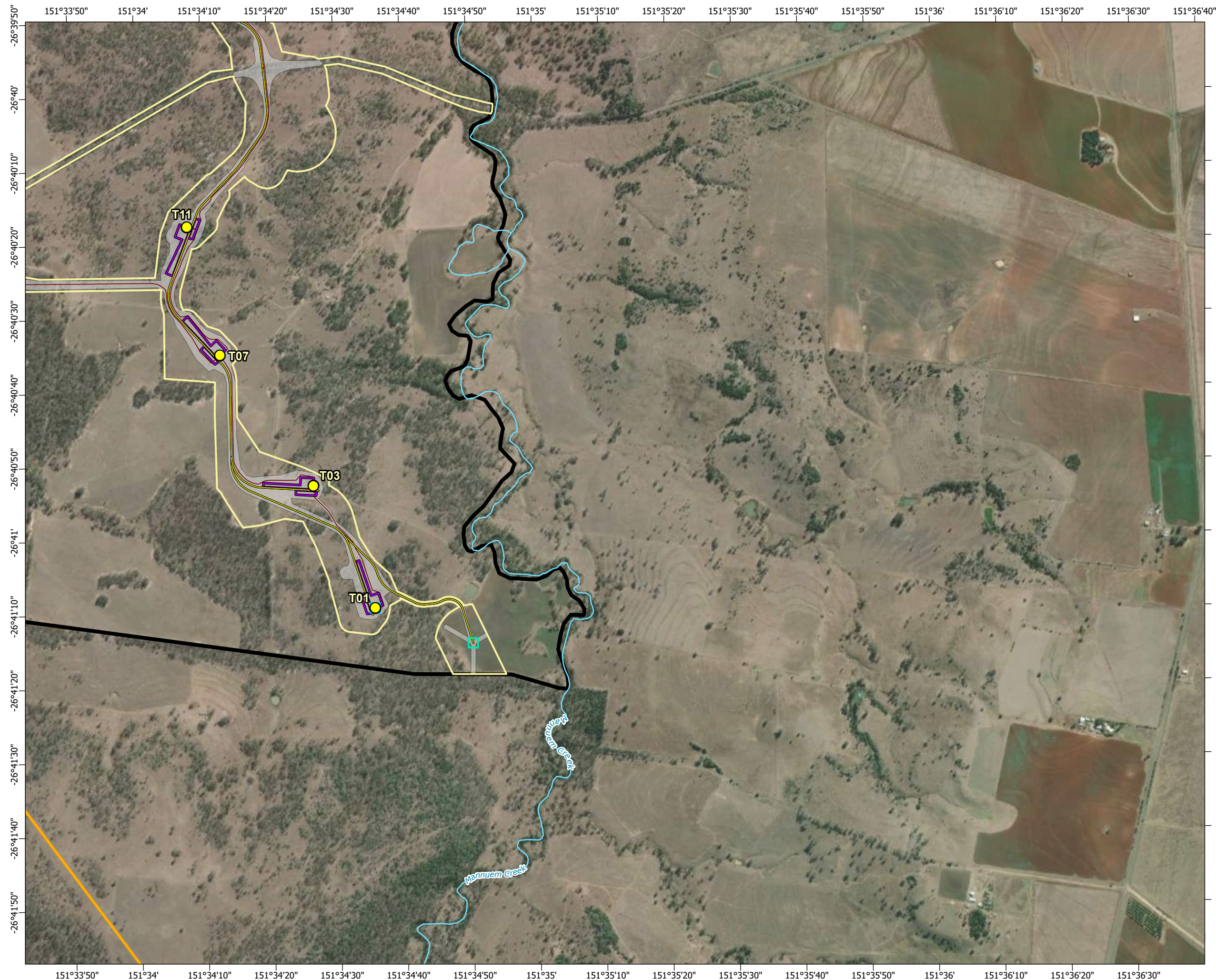
© AECOM Australia Pty Ltd (AECOM). All rights reserved.

AECOM has prepared this document for the sole use of the Client and for a specific purpose, each as expressly stated in the document. No other party should rely on this document without the prior written consent of AECOM. AECOM undertakes no duty, nor accepts any responsibility, to any third party who may rely upon or use this document. This document has been prepared based on the Client's description of its requirements and AECOM's experience, having regard to assumptions that AECOM can reasonably be expected to make in accordance with sound professional principles.

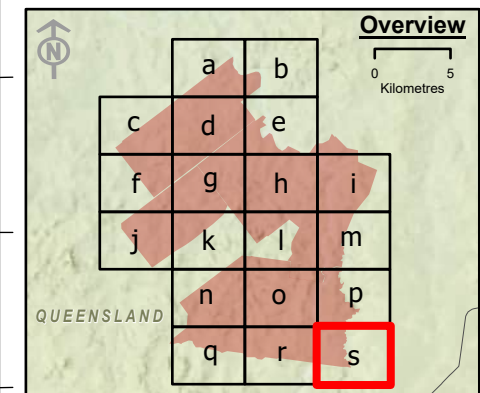
© State of Queensland (Department of Resources) 2023, Maxar © The State of Queensland; © State of Queensland (Department of Resources) 2023; Queensland Herbarium, Biodiversity and Ecosystem Sciences; © State of Queensland (Department of Science, Information Technology and Innovation) 2017; © State of Queensland (Department of Environment and Science), 2019; © The State of Queensland 2024 (Department of Energy and Climate); © South Burnett Regional Council; © Commonwealth of Australia. Based on Australian Bureau of Statistics (ABS) data, Bureau of Meteorology; National Native Title Tribunal; © Commonwealth Scientific and Industrial Research Organisation (CSIRO) Australia

**TARONG WEST WIND FARM
PUBLIC ENVIRONMENT REPORT (2025)**

**2022 pre-construction fauna survey sites
and field-verified regional ecosystems**



- Legend**
- Townships
 - Wind turbine generator
 - Mast (permanent)
 - Mast (temporary)
 - Watercourse
 - Access track
 - Turbine hardstand
 - Cables - underground
 - Cables - overhead 33kV
 - Cables - overhead 275kV
 - Existing Powerlink 275kV overhead line
 - Planning corridor
 - Clearing footprint
 - Site Boundary
 - ⊕ Helipad
 - Infrastructure areas**
 - Batch plant
 - Borrow pit
 - Laydown
 - Operations and maintenance building
 - Site compound
 - Substation
 - Switching station
 - Bird point count survey (impact site)
 - Bird point count survey (reference site)
 - Semi-evergreen vine thickets
 - Regional ecosystems**
 - Of concern - dominant
 - Least concern



Spatial Reference: Geocentric Datum of Australia 1994 Map Grid of Australia Zone 56
Datum: Geocentric Datum of Australia 1994
Units: Metre

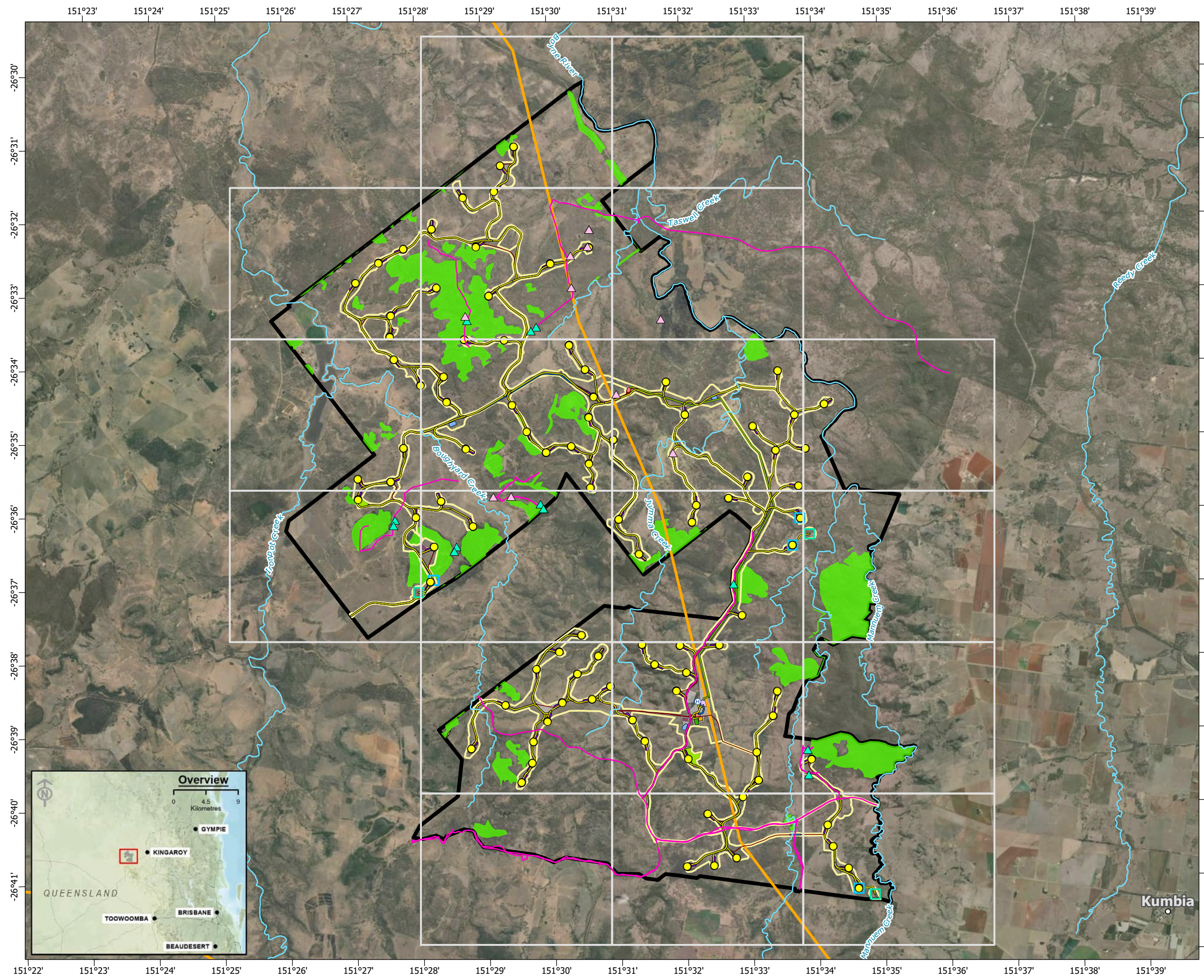
© AECOM Australia Pty Ltd (AECOM). All rights reserved.



AECOM has prepared this document for the sole use of the Client and for a specific purpose, each as expressly stated in the document. No other party should rely on this document without the prior written consent of AECOM. AECOM undertakes no duty, nor accepts any responsibility, to any third party who may rely upon or use this document. This document has been prepared based on the Client's description of its requirements and AECOM's experience, having regard to assumptions that AECOM can reasonably be expected to make in accordance with sound professional principles.

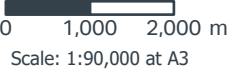

© State of Queensland (Department of Resources) 2023, Maxar © The State of Queensland; © State of Queensland (Department of Resources) 2023; Queensland Herbarium, Biodiversity and Ecosystem Sciences; © State of Queensland (Department of Science, Information Technology and Innovation) 2017; © State of Queensland (Department of Environment and Science), 2019; © The State of Queensland 2024 (Department of Energy and Climate); © South Burnett Regional Council; © Commonwealth of Australia. Based on Australian Bureau of Statistics (ABS) data, Bureau of Meteorology, National Native Title Tribunal; © Commonwealth Scientific and Industrial Research Organisation (CSIRO) Australia

**TARONG WEST WIND FARM
PUBLIC ENVIRONMENT REPORT (2025)**

**2022 pre-construction fauna survey sites
and field-verified regional ecosystems**



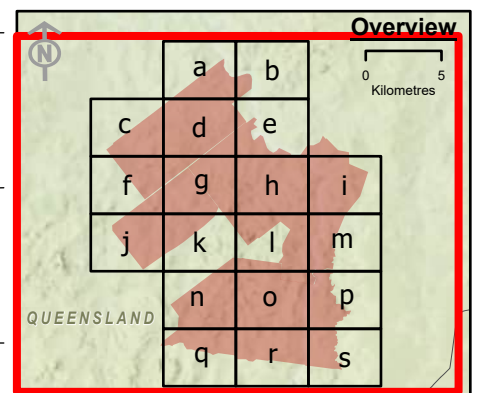




Legend

- Townships
- Wind turbine generator
- Mast (permanent)
- Mast (temporary)
- Watercourse
- Access track
- Turbine hardstand
- Cables - underground
- Cables - overhead 33kV
- Cables - overhead 275kV
- Existing Powerlink 275kV overhead line
- Planning corridor
- Clearing footprint
- Site Boundary
- ⊕ Helipad

- Semi-evergreen vine thickets
- Field surveys 2025**
 - △ Herpetofauna active search (2025)
 - △ Spotlighting call playback
 - Spotlighting vehicle transect
- Regional ecosystems**
 - Of concern - dominant
 - Least concern
- Infrastructure areas**
 - Batch plant
 - Borrow pit
 - Laydown
 - Operations and maintenance building
 - Site compound
 - Substation
 - Switching station



Spatial Reference: Geocentric Datum of Australia 1994 Map Grid of Australia Zone 56
Datum: Geocentric Datum of Australia 1994
Units: Metre

© AECOM Australia Pty Ltd (AECOM). All rights reserved.

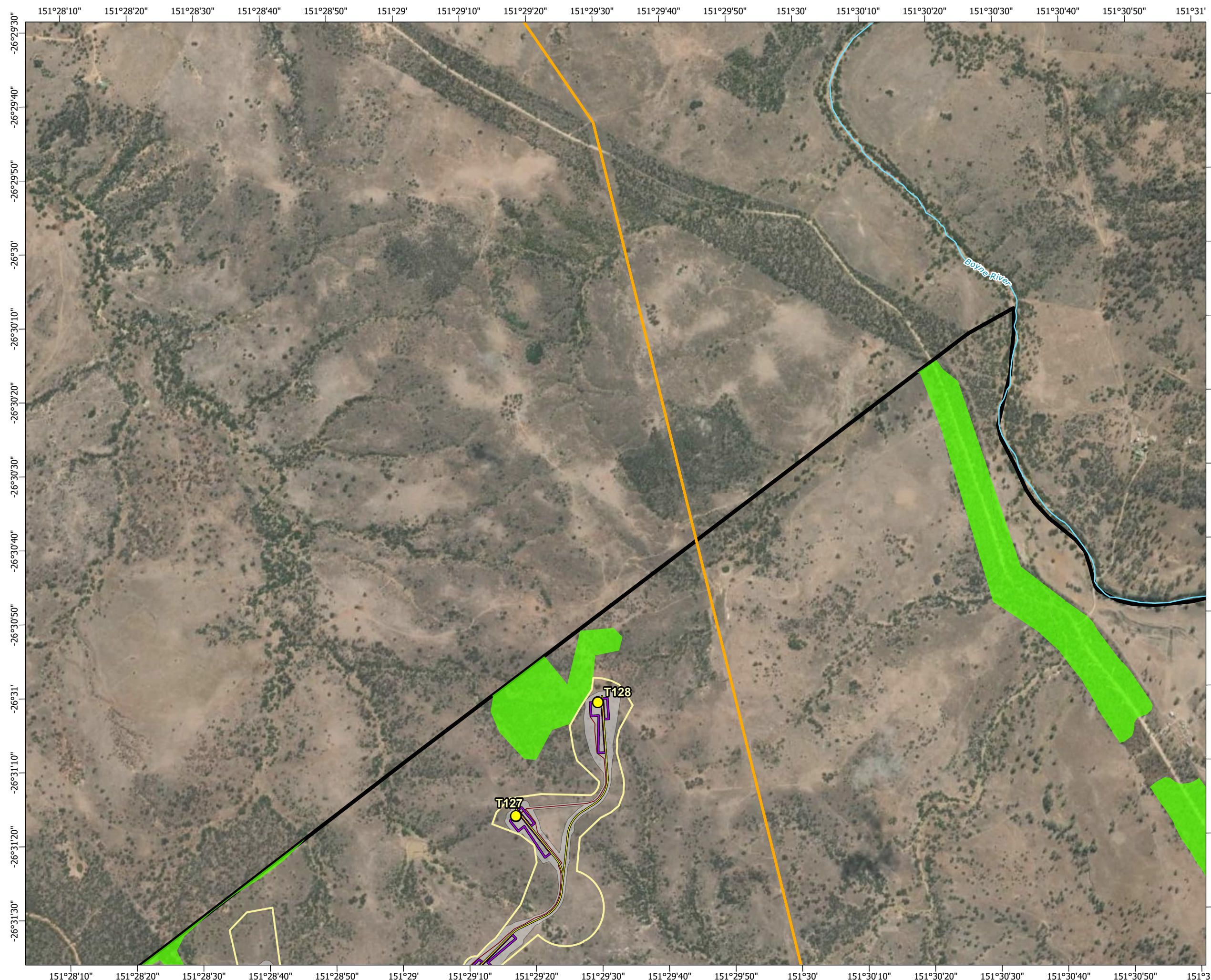
AECOM has prepared this document for the sole use of the Client and for a specific purpose, each as expressly stated in the document. No other party should rely on this document without the prior written consent of AECOM. AECOM undertakes no duty, nor accepts any responsibility, to any third party who may rely upon or use this document. This document has been prepared based on the Client's description of its requirements and AECOM's experience, having regard to assumptions that AECOM can reasonably be expected to make in accordance with sound professional principles.



Earthstar Geographics, © State of Queensland (Department of Resources) 2023 © The State of Queensland; © State of Queensland (Department of Resources) 2023; Queensland Herbarium, Biodiversity and Ecosystem Sciences; © State of Queensland (Department of Science, Information Technology and Innovation) 2017; © State of Queensland (Department of Environment and Science), 2019; © The State of Queensland 2024 (Department of Energy and Climate); © South Burnett Regional Council; © Commonwealth of Australia. Based on Australian Bureau of Statistics (ABS) data. Bureau of Meteorology; National Native Title Tribunal; © Commonwealth Scientific and Industrial Research Organisation (CSIRO) Australia



TARONG WEST WIND FARM PUBLIC ENVIRONMENT REPORT (2025)

Autumn 2025 fauna survey sites and field-verified regional ecosystems

Figure 3-8 Page 1 of 20



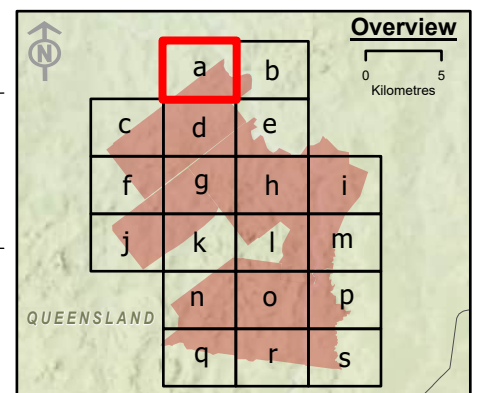




Scale: 1:15,000 at A3

Legend

○ Townships	▨ Semi-evergreen vine thickets
● Wind turbine generator	Field surveys 2025
▢ Mast (permanent)	△ Herpetofauna active search (2025)
▢ Mast (temporary)	▲ Spotlighting call playback
— Watercourse	— Spotlighting vehicle transect
— Access track	Regional ecosystems
— Turbine hardstand	■ Of concern - dominant
— Cables - underground	■ Least concern
— Cables - overhead 33kV	
— Cables - overhead 275kV	
— Existing Powerlink 275kV overhead line	
▢ Planning corridor	
▢ Clearing footprint	
▢ Site Boundary	
⊕ Helipad	
Infrastructure areas	
■ Batch plant	
■ Borrow pit	
■ Laydown	
■ Operations and maintenance building	
■ Site compound	
■ Substation	
■ Switching station	



Spatial Reference: Geocentric Datum of Australia 1994 Map Grid of Australia Zone 56
Datum: Geocentric Datum of Australia 1994
Units: Metre

© AECOM Australia Pty Ltd (AECOM). All rights reserved.



AECOM has prepared this document for the sole use of the Client and for a specific purpose, each as expressly stated in the document. No other party should rely on this document without the prior written consent of AECOM. AECOM undertakes no duty, nor accepts any responsibility, to any third party who may rely upon or use this document. This document has been prepared based on the Client's description of its requirements and AECOM's experience, having regard to assumptions that AECOM can reasonably be expected to make in accordance with sound professional principles.



© State of Queensland (Department of Resources) 2023, Maxar © The State of Queensland; © State of Queensland (Department of Resources) 2023; Queensland Herbarium, Biodiversity and Ecosystem Sciences; © State of Queensland (Department of Science, Information Technology and Innovation) 2017; © State of Queensland (Department of Environment and Science), 2019; © The State of Queensland 2024 (Department of Energy and Climate); © South Burnett Regional Council; © Commonwealth of Australia. Based on Australian Bureau of Statistics (ABS) data, Bureau of Meteorology, National Native Title Tribunal; © Commonwealth Scientific and Industrial Research Organisation (CSIRO) Australia

**TARONG WEST WIND FARM
PUBLIC ENVIRONMENT REPORT (2025)**

Autumn 2025 fauna survey sites and field-verified regional ecosystems







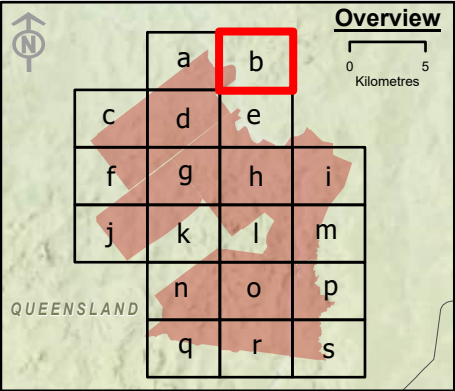
Scale: 1:15,000 at A3

- Legend**
- Townships
 - Wind turbine generator
 - Mast (permanent)
 - Mast (temporary)
 - Watercourse
 - Access track
 - Turbine hardstand
 - Cables - underground
 - Cables - overhead 33kV
 - Cables - overhead 275kV
 - Existing Powerlink 275kV overhead line
 - Planning corridor
 - Clearing footprint
 - Site Boundary
 - Helipad

- Semi-evergreen vine thickets
 - Field surveys 2025**
 - Herpetofauna active search (2025)
 - Spotlighting call playback
 - Spotlighting vehicle transect
 - Regional ecosystems**
 - Of concern - dominant
 - Least concern

Infrastructure areas

- Batch plant
- Borrow pit
- Laydown
- Operations and maintenance building
- Site compound
- Substation
- Switching station



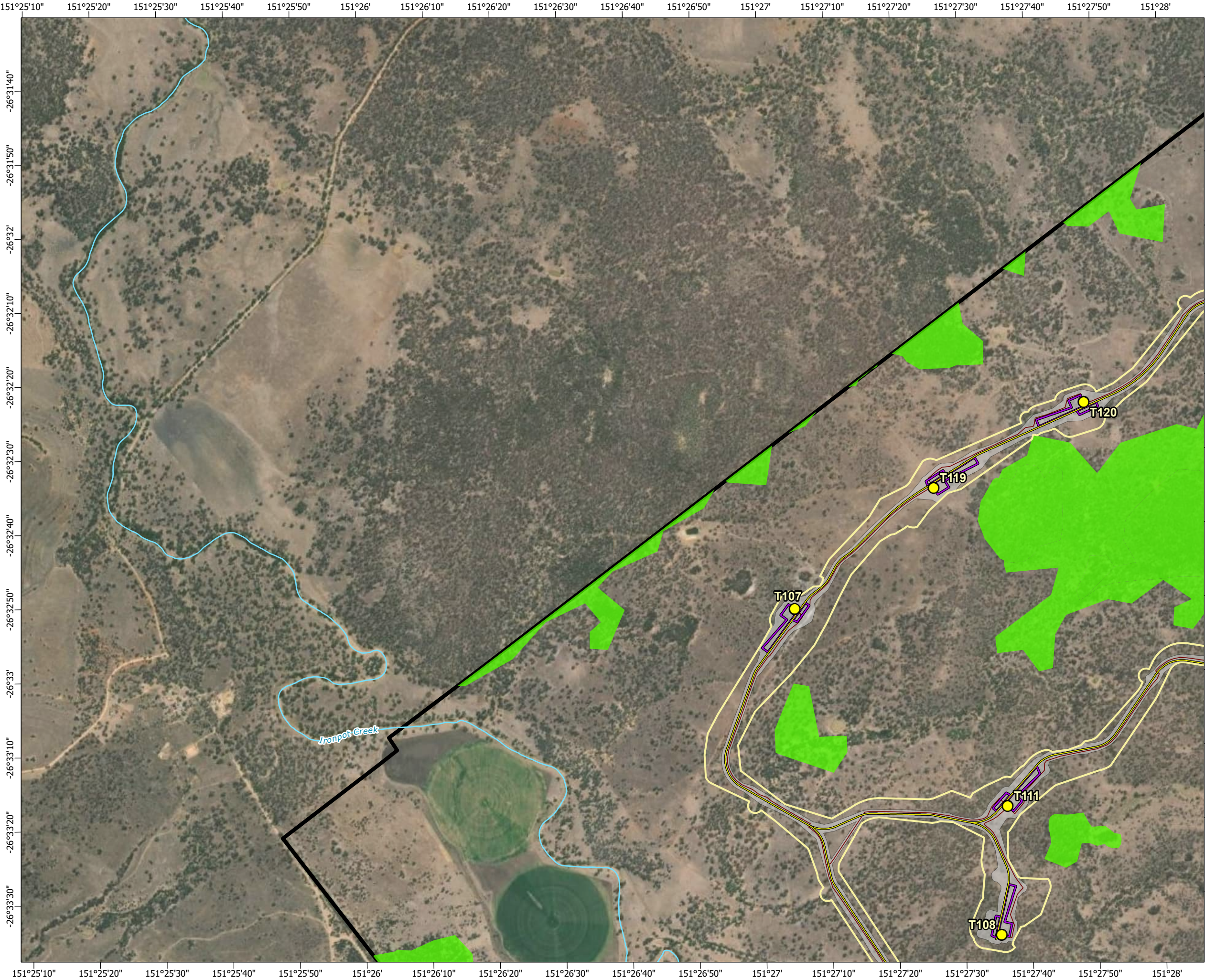
Spatial Reference: Geocentric Datum of Australia 1994 Map Grid of Australia Zone 56
Datum: Geocentric Datum of Australia 1994
Units: Metre



© AECOM Australia Pty Ltd (AECOM). All rights reserved.



AECOM has prepared this document for the sole use of the Client and for a specific purpose, each as expressly stated in the document. No other party should rely on this document without the prior written consent of AECOM. AECOM undertakes no duty, nor accepts any responsibility, to any third party who may rely upon or use this document. This document has been prepared based on the Client's description of its requirements and AECOM's experience, having regard to assumptions that AECOM can reasonably be expected to make in accordance with sound professional principles.

© State of Queensland (Department of Resources) 2023, Maxar © The State of Queensland; © State of Queensland (Department of Resources) 2023; Queensland Herbarium, Biodiversity and Ecosystem Sciences; © State of Queensland (Department of Science, Information Technology and Innovation) 2017; © State of Queensland (Department of Environment and Science), 2019; © The State of Queensland 2024 (Department of Energy and Climate); © South Burnett Regional Council; © Commonwealth of Australia. Based on Australian Bureau of Statistics (ABS) data, Bureau of Meteorology; National Native Title Tribunal; © Commonwealth Scientific and Industrial Research Organisation (CSIRO) Australia

**TARONG WEST WIND FARM
PUBLIC ENVIRONMENT REPORT (2025)**
Autumn 2025 fauna survey sites and field-verified regional ecosystems

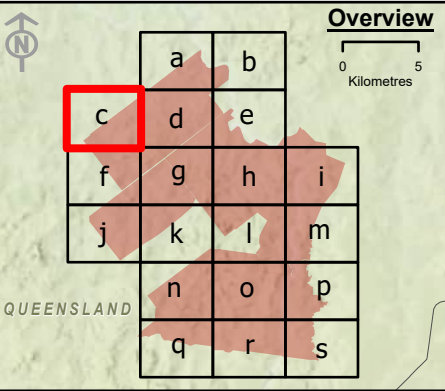






Scale: 1:15,000 at A3

- Legend**
- Townships
 - Wind turbine generator
 - Mast (permanent)
 - Mast (temporary)
 - Watercourse
 - Access track
 - Turbine hardstand
 - Cables - underground
 - Cables - overhead 33kV
 - Cables - overhead 275kV
 - Existing Powerlink 275kV overhead line
 - Planning corridor
 - Clearing footprint
 - Site Boundary
 - ⊕ Helipad
 - Infrastructure areas**
 - Batch plant
 - Borrow pit
 - Laydown
 - Operations and maintenance building
 - Site compound
 - Substation
 - Switching station
 - Semi-evergreen vine thickets
 - Field surveys 2025**
 - △ Herpetofauna active search (2025)
 - ▲ Spotlighting call playback
 - Spotlighting vehicle transect
 - Regional ecosystems**
 - Of concern - dominant
 - Least concern



Spatial Reference: Geocentric Datum of Australia 1994 Map Grid of Australia Zone 56
Datum: Geocentric Datum of Australia 1994
Units: Metre

© AECOM Australia Pty Ltd (AECOM). All rights reserved.

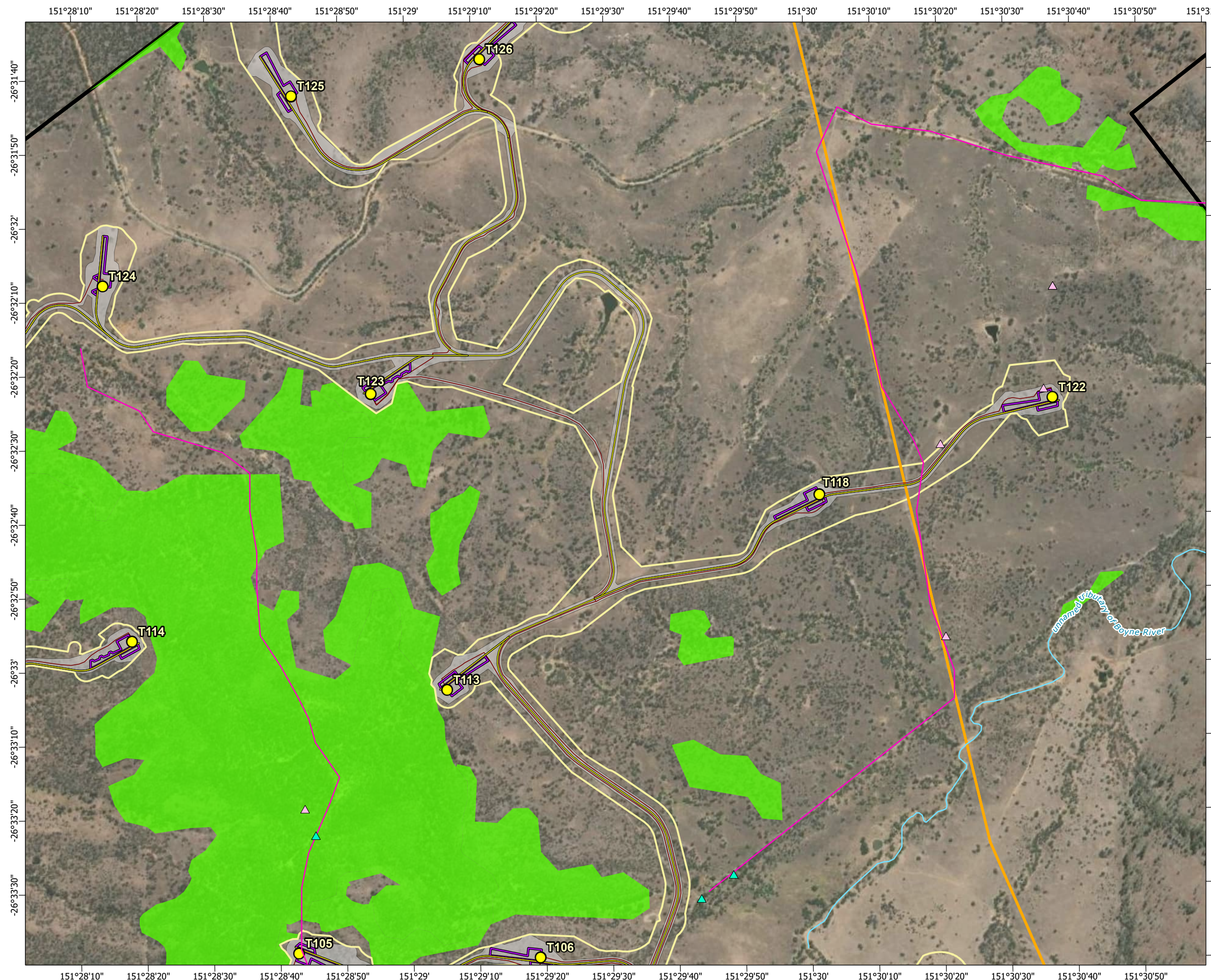
AECOM has prepared this document for the sole use of the Client and for a specific purpose, each as expressly stated in the document. No other party should rely on this document without the prior written consent of AECOM. AECOM undertakes no duty, nor accepts any responsibility, to any third party who may rely upon or use this document. This document has been prepared based on the Client's description of its requirements and AECOM's experience, having regard to assumptions that AECOM can reasonably be expected to make in accordance with sound professional principles.



© State of Queensland (Department of Resources) 2023, Maxar © The State of Queensland; © State of Queensland (Department of Resources) 2023; Queensland Herbarium, Biodiversity and Ecosystem Sciences; © State of Queensland (Department of Science, Information Technology and Innovation) 2017; © State of Queensland (Department of Environment and Science), 2019; © The State of Queensland 2024 (Department of Energy and Climate); © South Burnett Regional Council; © Commonwealth of Australia. Based on Australian Bureau of Statistics (ABS) data, Bureau of Meteorology; National Native Title Tribunal; © Commonwealth Scientific and Industrial Research Organisation (CSIRO) Australia



**TARONG WEST WIND FARM
PUBLIC ENVIRONMENT REPORT (2025)**

Autumn 2025 fauna survey sites and field-verified regional ecosystems

Figure 3-8c Page 4 of 20

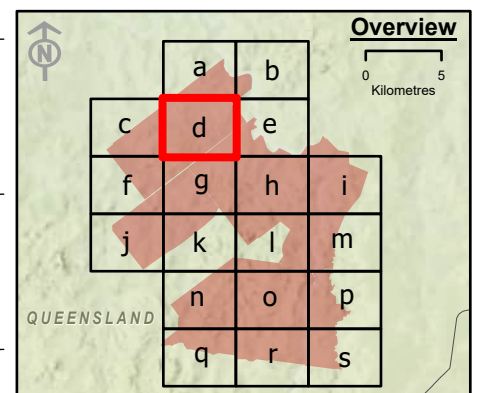






Scale: 1:15,000 at A3

- Legend**
- Townships
 - Wind turbine generator
 - Mast (permanent)
 - Mast (temporary)
 - Watercourse
 - Access track
 - Turbine hardstand
 - Cables - underground
 - Cables - overhead 33kV
 - Cables - overhead 275kV
 - Existing Powerlink 275kV overhead line
 - Planning corridor
 - Clearing footprint
 - Site Boundary
 - ⊕ Helipad
- Field surveys 2025**
- △ Herpetofauna active search (2025)
 - ▲ Spotlighting call playback
 - Spotlighting vehicle transect
- Regional ecosystems**
- Of concern - dominant
 - Least concern
- Infrastructure areas**
- Batch plant
 - Borrow pit
 - Laydown
 - Operations and maintenance building
 - Site compound
 - Substation
 - Switching station



Spatial Reference: Geocentric Datum of Australia 1994 Map Grid of Australia Zone 56
Datum: Geocentric Datum of Australia 1994
Units: Metre

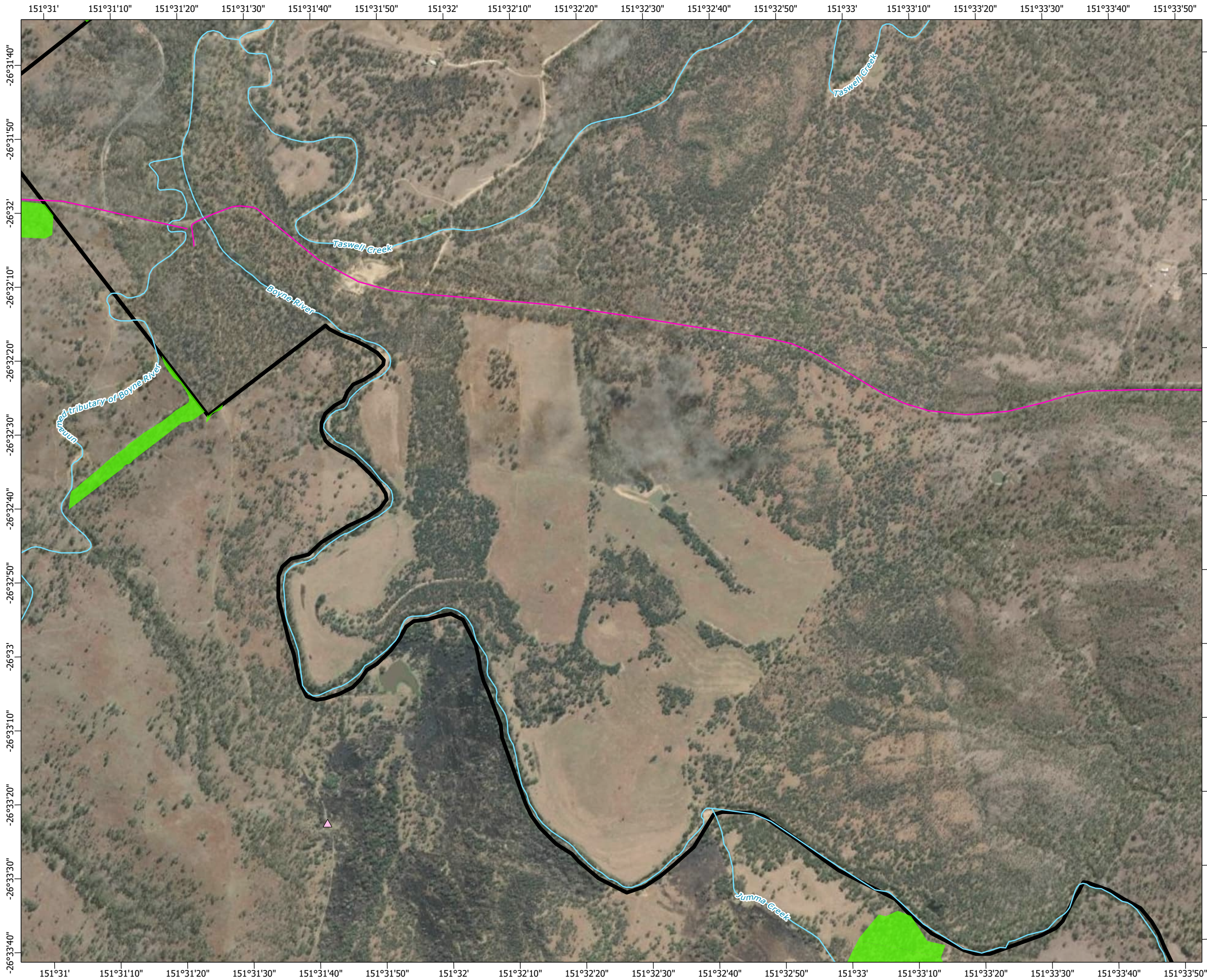
© AECOM Australia Pty Ltd (AECOM). All rights reserved.



AECOM has prepared this document for the sole use of the Client and for a specific purpose, each as expressly stated in the document. No other party should rely on this document without the prior written consent of AECOM. AECOM undertakes no duty, nor accepts any responsibility, to any third party who may rely upon or use this document. This document has been prepared based on the Client's description of its requirements and AECOM's experience, having regard to assumptions that AECOM can reasonably be expected to make in accordance with sound professional principles.



© State of Queensland (Department of Resources) 2023, Maxar © The State of Queensland; © State of Queensland (Department of Resources) 2023; Queensland Herbarium, Biodiversity and Ecosystem Sciences; © State of Queensland (Department of Science, Information Technology and Innovation) 2017; © State of Queensland (Department of Environment and Science), 2019; © The State of Queensland 2024 (Department of Energy and Climate); © South Burnett Regional Council; © Commonwealth of Australia. Based on Australian Bureau of Statistics (ABS) data, Bureau of Meteorology, National Native Title Tribunal; © Commonwealth Scientific and Industrial Research Organisation (CSIRO) Australia

**TARONG WEST WIND FARM
PUBLIC ENVIRONMENT REPORT (2025)**

Autumn 2025 fauna survey sites and field-verified regional ecosystems



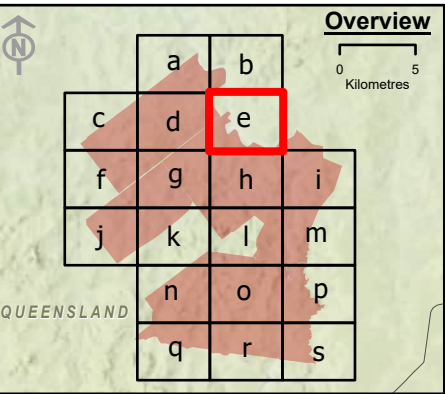




Scale: 1:15,000 at A3

- Legend**
- Townships
 - Wind turbine generator
 - Mast (permanent)
 - Mast (temporary)
 - Watercourse
 - Access track
 - Turbine hardstand
 - Cables - underground
 - Cables - overhead 33kV
 - Cables - overhead 275kV
 - Existing Powerlink 275kV overhead line
 - Planning corridor
 - Clearing footprint
 - ▭ Site Boundary
 - ⊕ Helipad

- ▨ Semi-evergreen vine thickets
 - Field surveys 2025**
 - △ Herpetofauna active search (2025)
 - ▲ Spotlighting call playback
 - Spotlighting vehicle transect
 - Regional ecosystems**
 - Of concern - dominant
 - Least concern
- Infrastructure areas**
- Batch plant
 - Borrow pit
 - Laydown
 - Operations and maintenance building
 - Site compound
 - Substation
 - Switching station



Spatial Reference: Geocentric Datum of Australia 1994 Map Grid of Australia Zone 56
Datum: Geocentric Datum of Australia 1994
Units: Metre

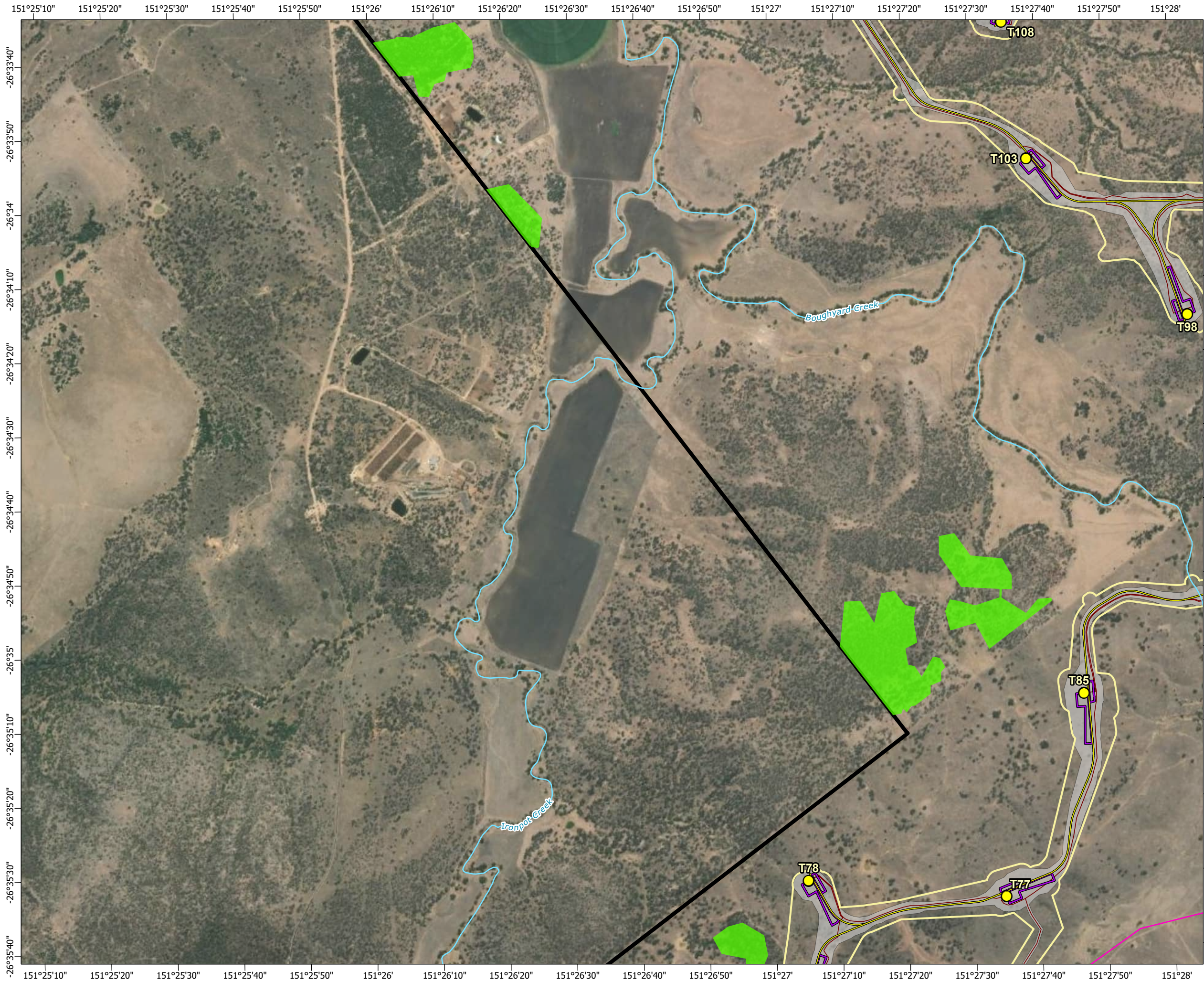
© AECOM Australia Pty Ltd (AECOM). All rights reserved.



AECOM has prepared this document for the sole use of the Client and for a specific purpose, each as expressly stated in the document. No other party should rely on this document without the prior written consent of AECOM. AECOM undertakes no duty, nor accepts any responsibility, to any third party who may rely upon or use this document. This document has been prepared based on the Client's description of its requirements and AECOM's experience, having regard to assumptions that AECOM can reasonably be expected to make in accordance with sound professional principles.



© State of Queensland (Department of Resources) 2023, Maxar © The State of Queensland; © State of Queensland (Department of Resources) 2023; Queensland Herbarium, Biodiversity and Ecosystem Sciences; © State of Queensland (Department of Science, Information Technology and Innovation) 2017; © State of Queensland (Department of Environment and Science), 2019; © The State of Queensland 2024 (Department of Energy and Climate); © South Burnett Regional Council; © Commonwealth of Australia. Based on Australian Bureau of Statistics (ABS) data, Bureau of Meteorology, National Native Title Tribunal; © Commonwealth Scientific and Industrial Research Organisation (CSIRO) Australia

**TARONG WEST WIND FARM
PUBLIC ENVIRONMENT REPORT (2025)**

Autumn 2025 fauna survey sites and field-verified regional ecosystems







Scale: 1:15,000 at A3

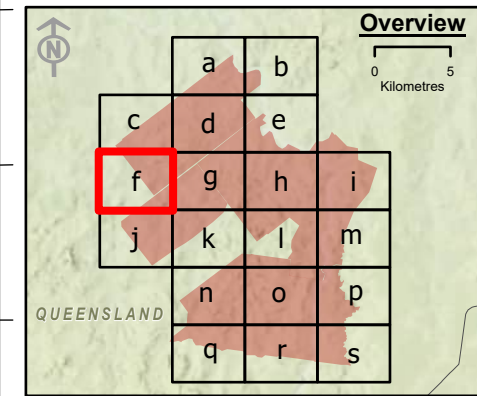
Legend

- Townships
- Wind turbine generator
- Mast (permanent)
- Mast (temporary)
- Watercourse
- Access track
- Turbine hardstand
- Cables - underground
- Cables - overhead 33kV
- Cables - overhead 275kV
- Existing Powerlink 275kV overhead line
- Planning corridor
- Clearing footprint
- Site Boundary
- ⊕ Helipad

- Semi-evergreen vine thickets
- Field surveys 2025**
- △ Herpetofauna active search (2025)
- ▲ Spotlighting call playback
- Spotlighting vehicle transect
- Regional ecosystems**
- Of concern - dominant
- Least concern

Infrastructure areas

- Batch plant
- Borrow pit
- Laydown
- Operations and maintenance building
- Site compound
- Substation
- Switching station



Spatial Reference: Geocentric Datum of Australia 1994 Map Grid of Australia Zone 56
Datum: Geocentric Datum of Australia 1994
Units: Metre

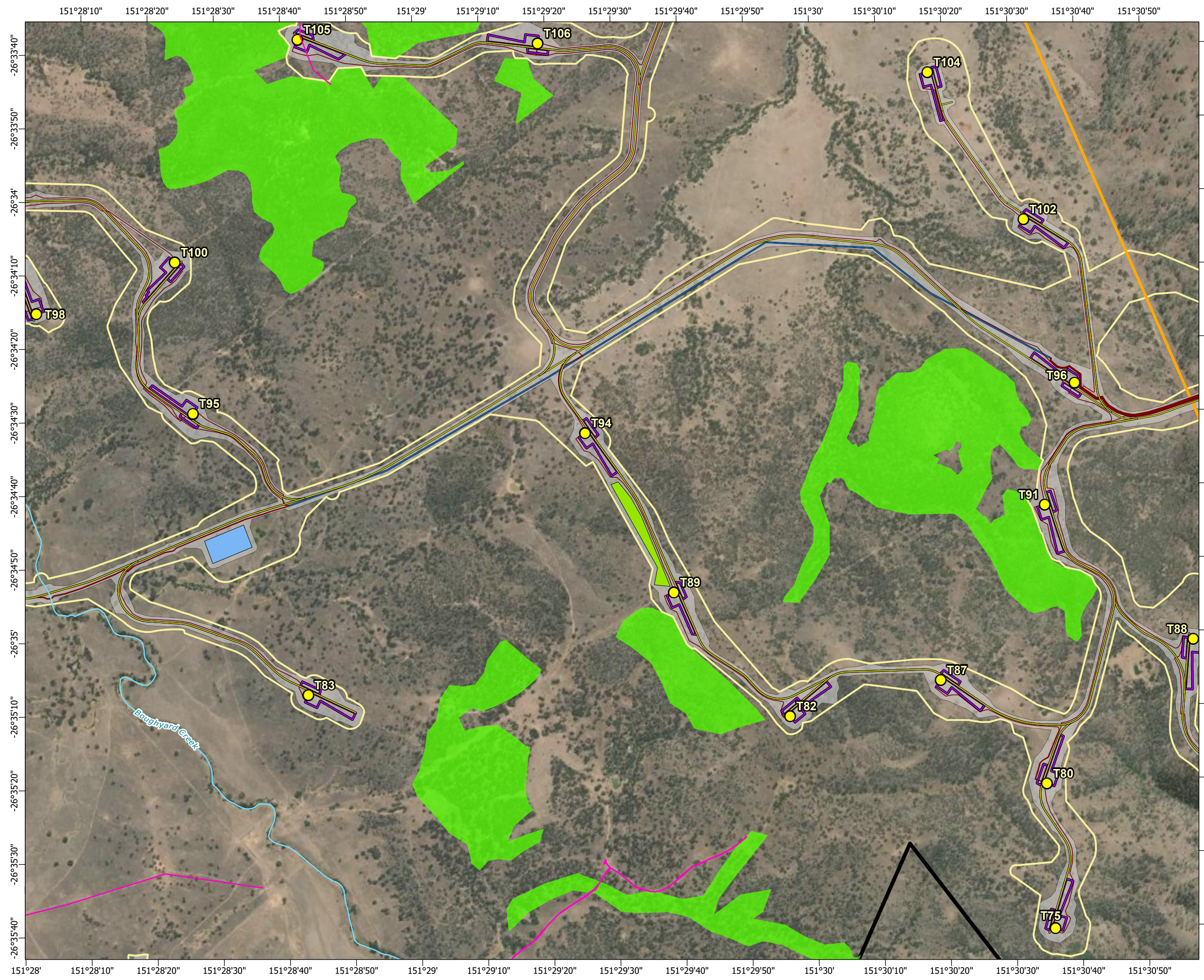
© AECOM Australia Pty Ltd (AECOM). All rights reserved.



AECOM has prepared this document for the sole use of the Client and for a specific purpose, each as expressly stated in the document. No other party should rely on this document without the prior written consent of AECOM. AECOM undertakes no duty, nor accepts any responsibility, to any third party who may rely upon or use this document. This document has been prepared based on the Client's description of its requirements and AECOM's experience, having regard to assumptions that AECOM can reasonably be expected to make in accordance with sound professional principles.



© State of Queensland (Department of Resources) 2023, Maxar © The State of Queensland; © State of Queensland (Department of Resources) 2023; Queensland Herbarium, Biodiversity and Ecosystem Sciences; © State of Queensland (Department of Science, Information Technology and Innovation) 2017; © State of Queensland (Department of Environment and Science), 2019; © The State of Queensland 2024 (Department of Energy and Climate); © South Burnett Regional Council; © Commonwealth of Australia. Based on Australian Bureau of Statistics (ABS) data, Bureau of Meteorology; National Native Title Tribunal; © Commonwealth Scientific and Industrial Research Organisation (CSIRO) Australia

**TARONG WEST WIND FARM
PUBLIC ENVIRONMENT REPORT (2025)**


Autumn 2025 fauna survey sites and field-verified regional ecosystems









Scale: 1:15,000 at A3

- Legend**
- 


Townships




Wind turbine generator




Mast (permanent)




Mast (temporary)




Watercourse




Access track




Turbine hardstand




Cables - underground




Cables - overhead 33kV




Cables - overhead 275kV




Existing Powerlink 275kV overhead line




Planning corridor




Clearing footprint



Site Boundary




Helipad




Semi-evergreen vine thickets


Field surveys 2025



Herpetofauna active search (2025)




Spotlighting call playback




Spotlighting vehicle transect

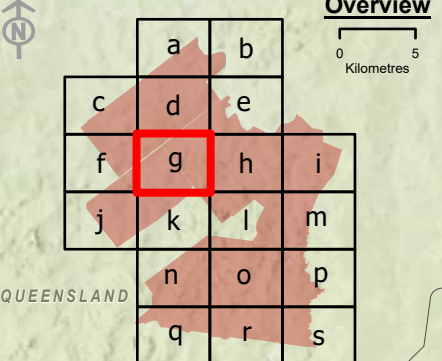
Regional ecosystems



Of concern - dominant



Least concern



Overview

0 5 Kilometres

Spatial Reference: Geocentric Datum of Australia 1994 Map Grid of Australia Zone 56
Datum: Geocentric Datum of Australia 1994
Units: Metre

© AECOM Australia Pty Ltd (AECOM). All rights reserved.

AECOM has prepared this document for the sole use of the Client and for a specific purpose, each as expressly stated in the document. No other party should rely on this document without the prior written consent of AECOM. AECOM undertakes no duty, nor accepts any responsibility, to any third party who may rely upon or use this document. This document has been prepared based on the Client's description of its requirements and AECOM's experience, having regard to assumptions that AECOM can reasonably be expected to make in accordance with sound professional principles.

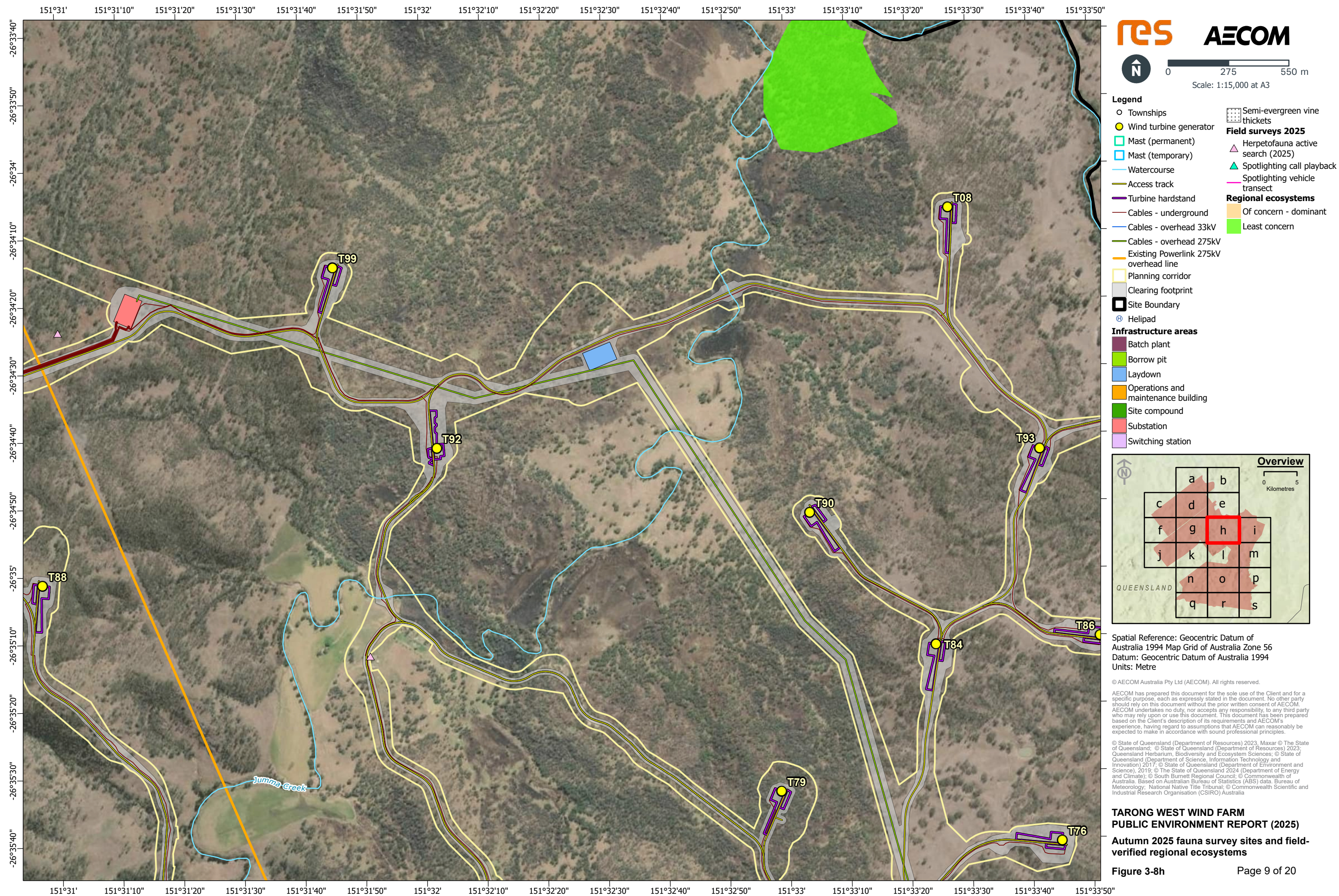
© State of Queensland (Department of Resources) 2023, Maxar © The State of Queensland; © State of Queensland (Department of Resources) 2023; Queensland Herbarium, Biodiversity and Ecosystem Sciences; © State of Queensland (Department of Science, Information Technology and Innovation) 2017; © State of Queensland (Department of Environment and Science), 2019; © The State of Queensland 2024 (Department of Energy and Climate); © South Burnett Regional Council; © Commonwealth of Australia. Based on Australian Bureau of Statistics (ABS) data, Bureau of Meteorology, National Native Title Tribunal; © Commonwealth Scientific and Industrial Research Organisation (CSIRO) Australia

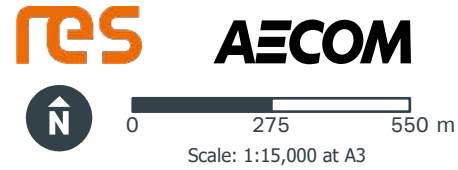
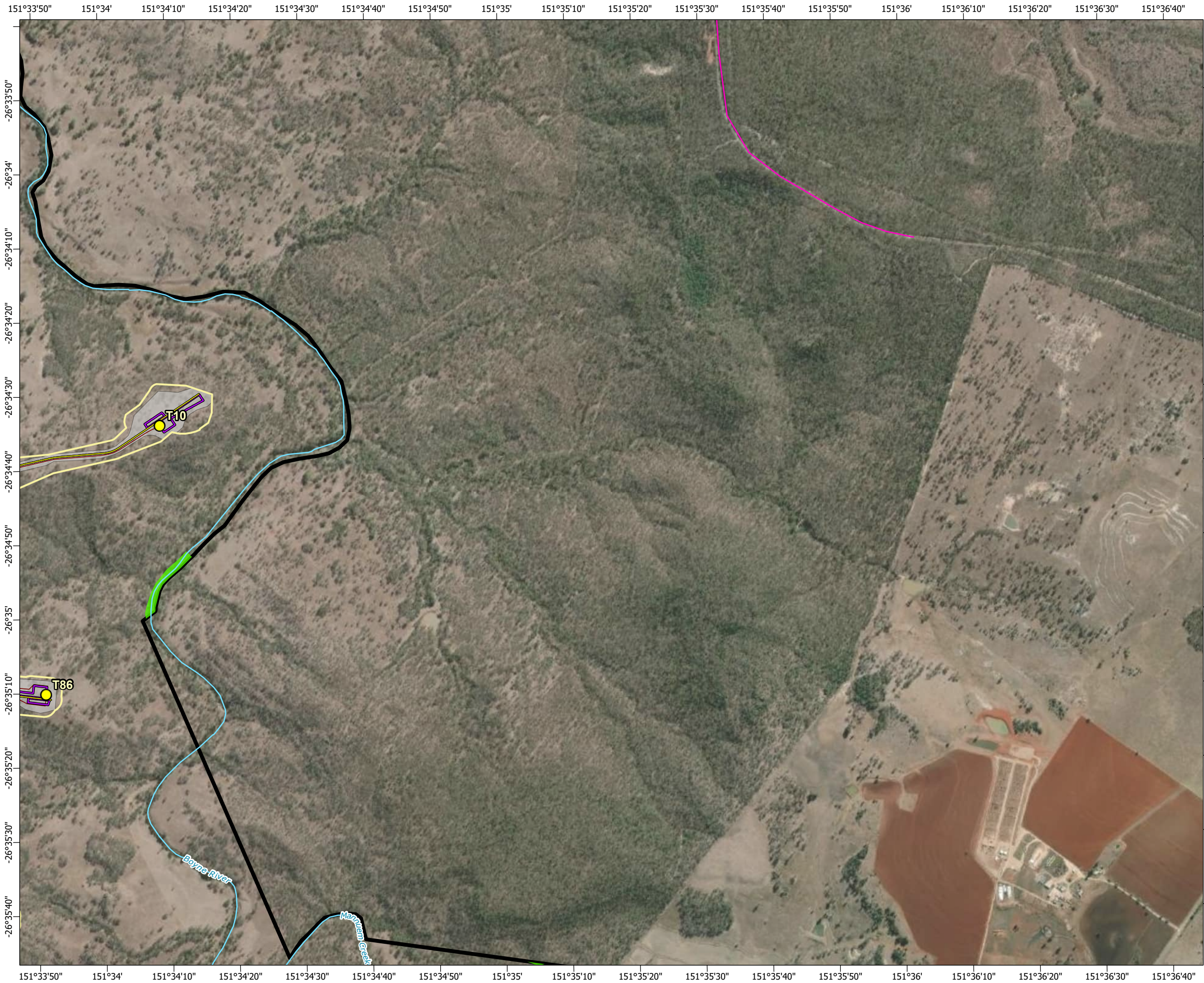
**TARONG WEST WIND FARM
PUBLIC ENVIRONMENT REPORT (2025)**

Autumn 2025 fauna survey sites and field-verified regional ecosystems

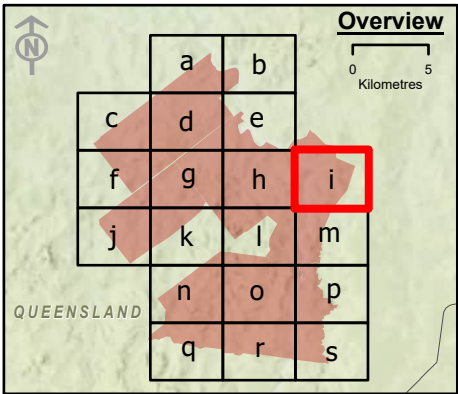
Figure 3-8g Page 8 of 20

L:\Secure\Projects\607\60704414_Tarong_West_Wind_Farm\900_CAD_GIS\920_GIS\07_Working\TWWF_EPBC_Ecoseure_JA_2025\0526\TWWF_EPBC_EcoseureFigures_JA_2025\0526.aprx last edited by AndaryJ on 26/05/2025





- Legend**
- Townships
 - Wind turbine generator
 - Mast (permanent)
 - Mast (temporary)
 - Watercourse
 - Access track
 - Turbine hardstand
 - Cables - underground
 - Cables - overhead 33kV
 - Cables - overhead 275kV
 - Existing Powerlink 275kV overhead line
 - Planning corridor
 - Clearing footprint
 - Site Boundary
 - ⊕ Helipad
 - Infrastructure areas**
 - Batch plant
 - Borrow pit
 - Laydown
 - Operations and maintenance building
 - Site compound
 - Substation
 - Switching station
 - ▨ Semi-evergreen vine thickets
 - Field surveys 2025**
 - △ Herpetofauna active search (2025)
 - ▲ Spotlighting call playback
 - Spotlighting vehicle transect
 - Regional ecosystems**
 - Of concern - dominant
 - Least concern



Spatial Reference: Geocentric Datum of Australia 1994 Map Grid of Australia Zone 56
Datum: Geocentric Datum of Australia 1994
Units: Metre

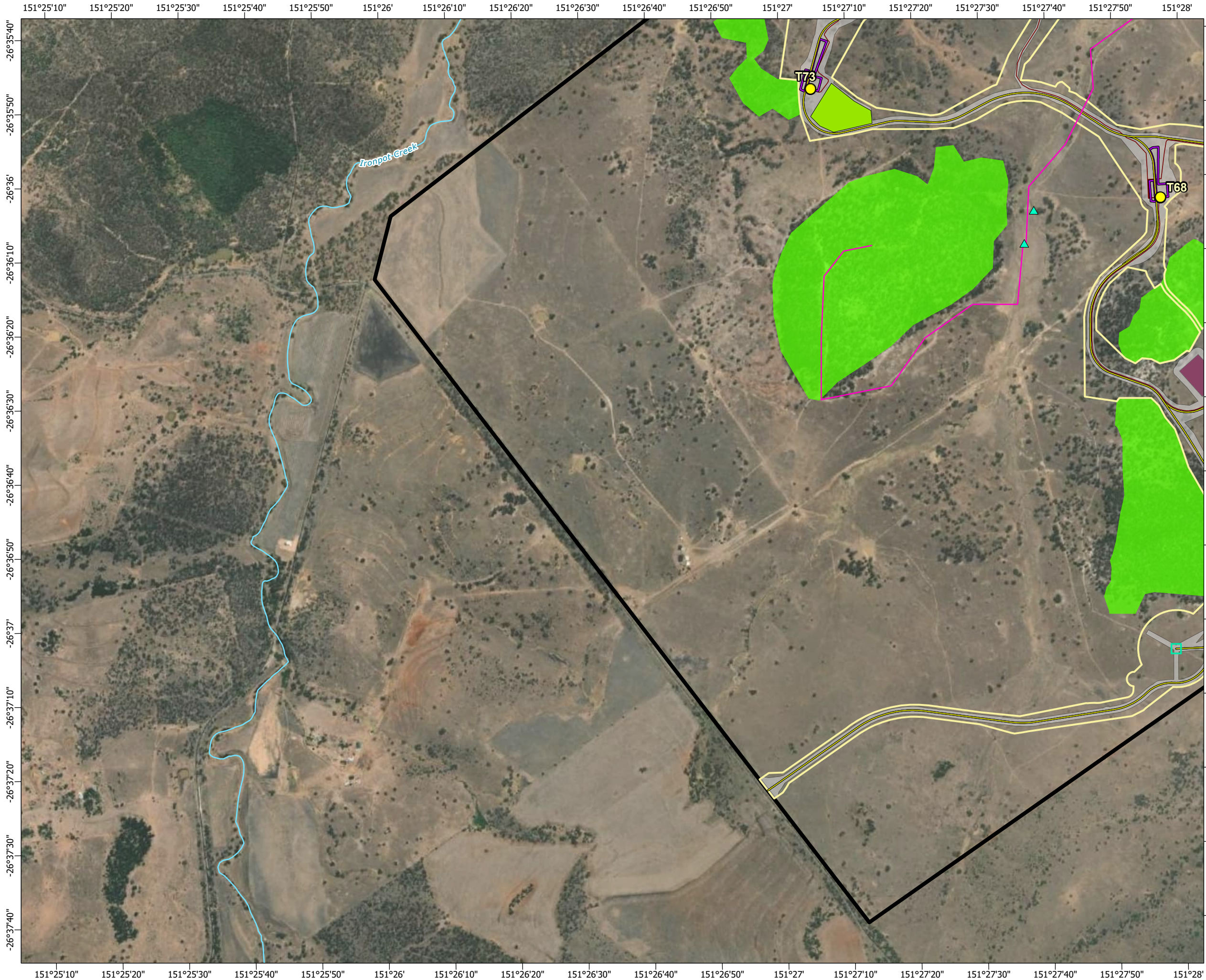
© AECOM Australia Pty Ltd (AECOM). All rights reserved.

AECOM has prepared this document for the sole use of the Client and for a specific purpose, each as expressly stated in the document. No other party should rely on this document without the prior written consent of AECOM. AECOM undertakes no duty, nor accepts any responsibility, to any third party who may rely upon or use this document. This document has been prepared based on the Client's description of its requirements and AECOM's experience, having regard to assumptions that AECOM can reasonably be expected to make in accordance with sound professional principles.

© State of Queensland (Department of Resources) 2023, Maxar © The State of Queensland; © State of Queensland (Department of Resources) 2023; Queensland Herbarium, Biodiversity and Ecosystem Sciences; © State of Queensland (Department of Science, Information Technology and Innovation) 2017; © State of Queensland (Department of Environment and Science), 2019; © The State of Queensland 2024 (Department of Energy and Climate); © South Burnett Regional Council; © Commonwealth of Australia. Based on Australian Bureau of Statistics (ABS) data, Bureau of Meteorology, National Native Title Tribunal; © Commonwealth Scientific and Industrial Research Organisation (CSIRO) Australia

**TARONG WEST WIND FARM
PUBLIC ENVIRONMENT REPORT (2025)**

Autumn 2025 fauna survey sites and field-verified regional ecosystems



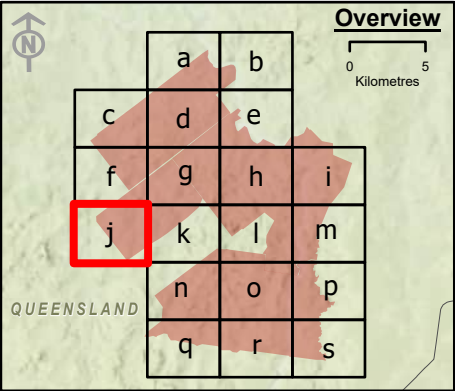




Scale: 1:15,000 at A3

- Legend**
- Townships
 - Wind turbine generator
 - Mast (permanent)
 - Mast (temporary)
 - Watercourse
 - Access track
 - Turbine hardstand
 - Cables - underground
 - Cables - overhead 33kV
 - Cables - overhead 275kV
 - Existing Powerlink 275kV overhead line
 - Planning corridor
 - Clearing footprint
 - Site Boundary
 - ⊕ Helipad

- Semi-evergreen vine thickets
 - Field surveys 2025**
 - △ Herpetofauna active search (2025)
 - ▲ Spotlighting call playback
 - Spotlighting vehicle transect
 - Regional ecosystems**
 - Of concern - dominant
 - Least concern
- Infrastructure areas**
- Batch plant
 - Borrow pit
 - Laydown
 - Operations and maintenance building
 - Site compound
 - Substation
 - Switching station



Spatial Reference: Geocentric Datum of Australia 1994 Map Grid of Australia Zone 56
Datum: Geocentric Datum of Australia 1994
Units: Metre

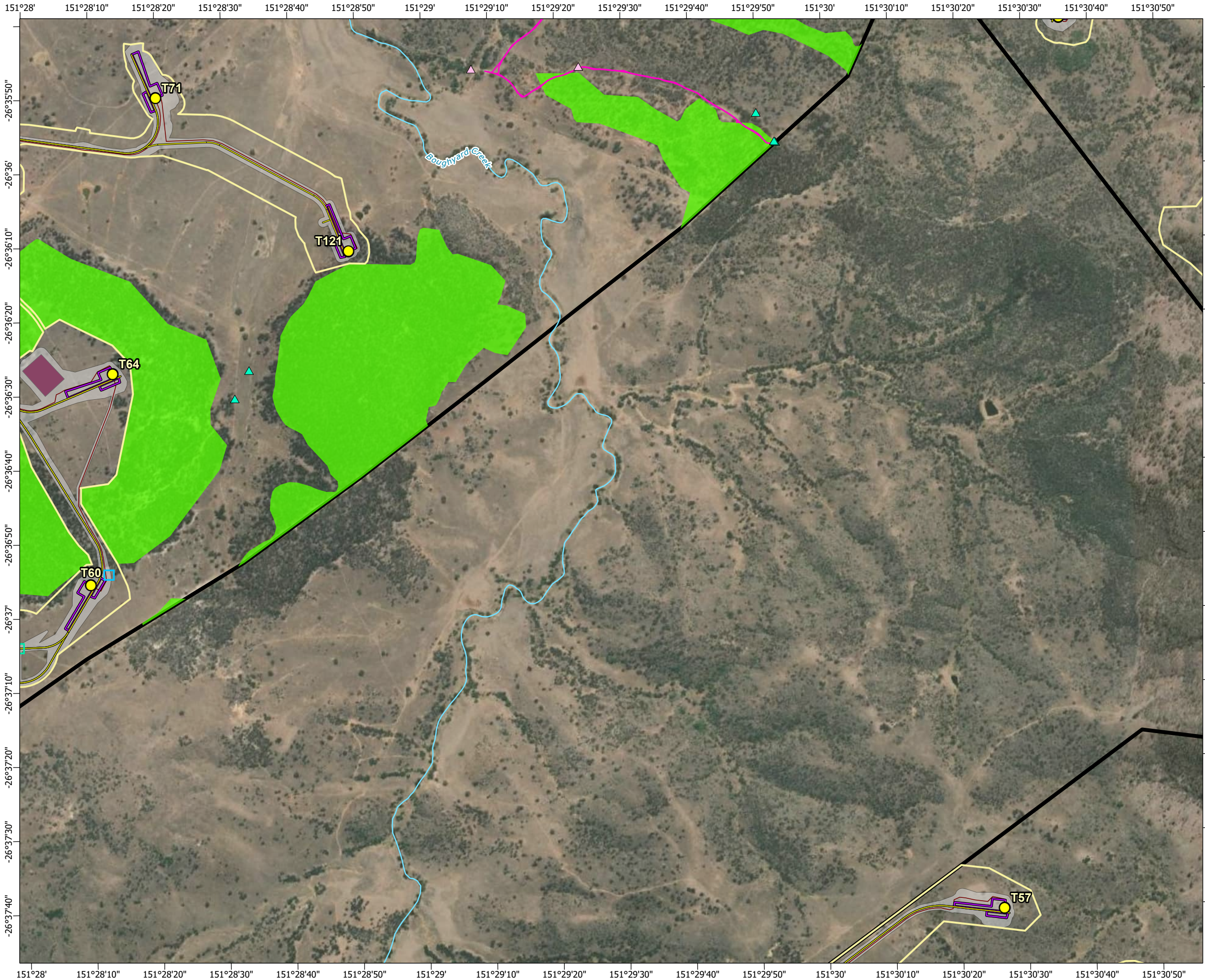
© AECOM Australia Pty Ltd (AECOM). All rights reserved.



AECOM has prepared this document for the sole use of the Client and for a specific purpose, each as expressly stated in the document. No other party should rely on this document without the prior written consent of AECOM. AECOM undertakes no duty, nor accepts any responsibility, to any third party who may rely upon or use this document. This document has been prepared based on the Client's description of its requirements and AECOM's experience, having regard to assumptions that AECOM can reasonably be expected to make in accordance with sound professional principles.



© State of Queensland (Department of Resources) 2023, Maxar © The State of Queensland; © State of Queensland (Department of Resources) 2023; Queensland Herbarium, Biodiversity and Ecosystem Sciences; © State of Queensland (Department of Science, Information Technology and Innovation) 2017; © State of Queensland (Department of Environment and Science), 2019; © The State of Queensland 2024 (Department of Energy and Climate); © South Burnett Regional Council; © Commonwealth of Australia. Based on Australian Bureau of Statistics (ABS) data, Bureau of Meteorology, National Native Title Tribunal; © Commonwealth Scientific and Industrial Research Organisation (CSIRO) Australia

**TARONG WEST WIND FARM
PUBLIC ENVIRONMENT REPORT (2025)**

Autumn 2025 fauna survey sites and field-verified regional ecosystems

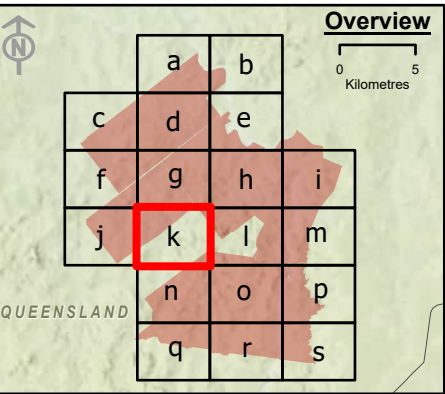






Scale: 1:15,000 at A3

- Legend**
- Townships
 - Wind turbine generator
 - Mast (permanent)
 - Mast (temporary)
 - Watercourse
 - Access track
 - Turbine hardstand
 - Cables - underground
 - Cables - overhead 33kV
 - Cables - overhead 275kV
 - Existing Powerlink 275kV overhead line
 - Planning corridor
 - Clearing footprint
 - Site Boundary
 - ⊕ Helipad
 - Infrastructure areas**
 - Batch plant
 - Borrow pit
 - Laydown
 - Operations and maintenance building
 - Site compound
 - Substation
 - Switching station
 - Semi-evergreen vine thickets
 - Field surveys 2025**
 - △ Herpetofauna active search (2025)
 - △ Spotlighting call playback
 - Spotlighting vehicle transect
 - Regional ecosystems**
 - Of concern - dominant
 - Least concern



Spatial Reference: Geocentric Datum of Australia 1994 Map Grid of Australia Zone 56
Datum: Geocentric Datum of Australia 1994
Units: Metre

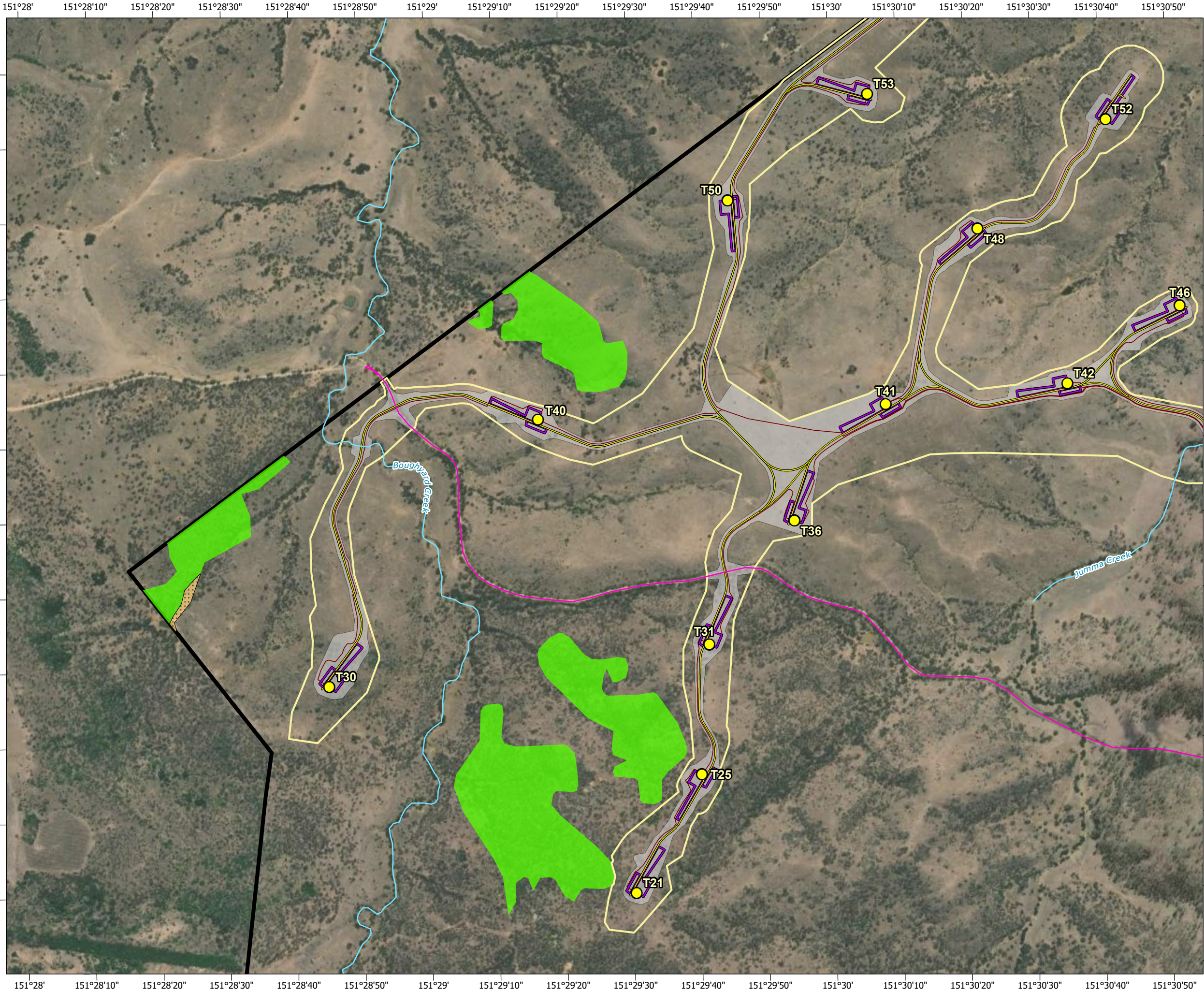
© AECOM Australia Pty Ltd (AECOM). All rights reserved.



AECOM has prepared this document for the sole use of the Client and for a specific purpose, each as expressly stated in the document. No other party should rely on this document without the prior written consent of AECOM. AECOM undertakes no duty, nor accepts any responsibility, to any third party who may rely upon or use this document. This document has been prepared based on the Client's description of its requirements and AECOM's experience, having regard to assumptions that AECOM can reasonably be expected to make in accordance with sound professional principles.



© State of Queensland (Department of Resources) 2023, Maxar © The State of Queensland; © State of Queensland (Department of Resources) 2023; Queensland Herbarium, Biodiversity and Ecosystem Sciences; © State of Queensland (Department of Science, Information Technology and Innovation) 2017; © State of Queensland (Department of Environment and Science), 2019; © The State of Queensland 2024 (Department of Energy and Climate); © South Burnett Regional Council; © Commonwealth of Australia. Based on Australian Bureau of Statistics (ABS) data, Bureau of Meteorology, National Native Title Tribunal; © Commonwealth Scientific and Industrial Research Organisation (CSIRO) Australia

**TARONG WEST WIND FARM
PUBLIC ENVIRONMENT REPORT (2025)**

Autumn 2025 fauna survey sites and field-verified regional ecosystems

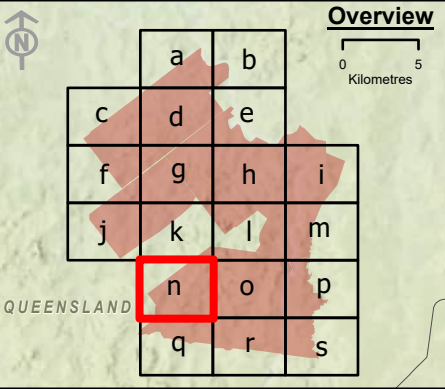






Scale: 1:15,000 at A3

- Legend**
- Townships
 - Wind turbine generator
 - Mast (permanent)
 - Mast (temporary)
 - Watercourse
 - Access track
 - Turbine hardstand
 - Cables - underground
 - Cables - overhead 33kV
 - Cables - overhead 275kV
 - Existing Powerlink 275kV overhead line
 - Planning corridor
 - Clearing footprint
 - Site Boundary
 - ⊕ Helipad
 - Infrastructure areas**
 - Batch plant
 - Borrow pit
 - Laydown
 - Operations and maintenance building
 - Site compound
 - Substation
 - Switching station
 - Semi-evergreen vine thickets
 - Field surveys 2025**
 - △ Herpetofauna active search (2025)
 - ▲ Spotlighting call playback
 - Spotlighting vehicle transect
 - Regional ecosystems**
 - Of concern - dominant
 - Least concern



Spatial Reference: Geocentric Datum of Australia 1994 Map Grid of Australia Zone 56
Datum: Geocentric Datum of Australia 1994
Units: Metre

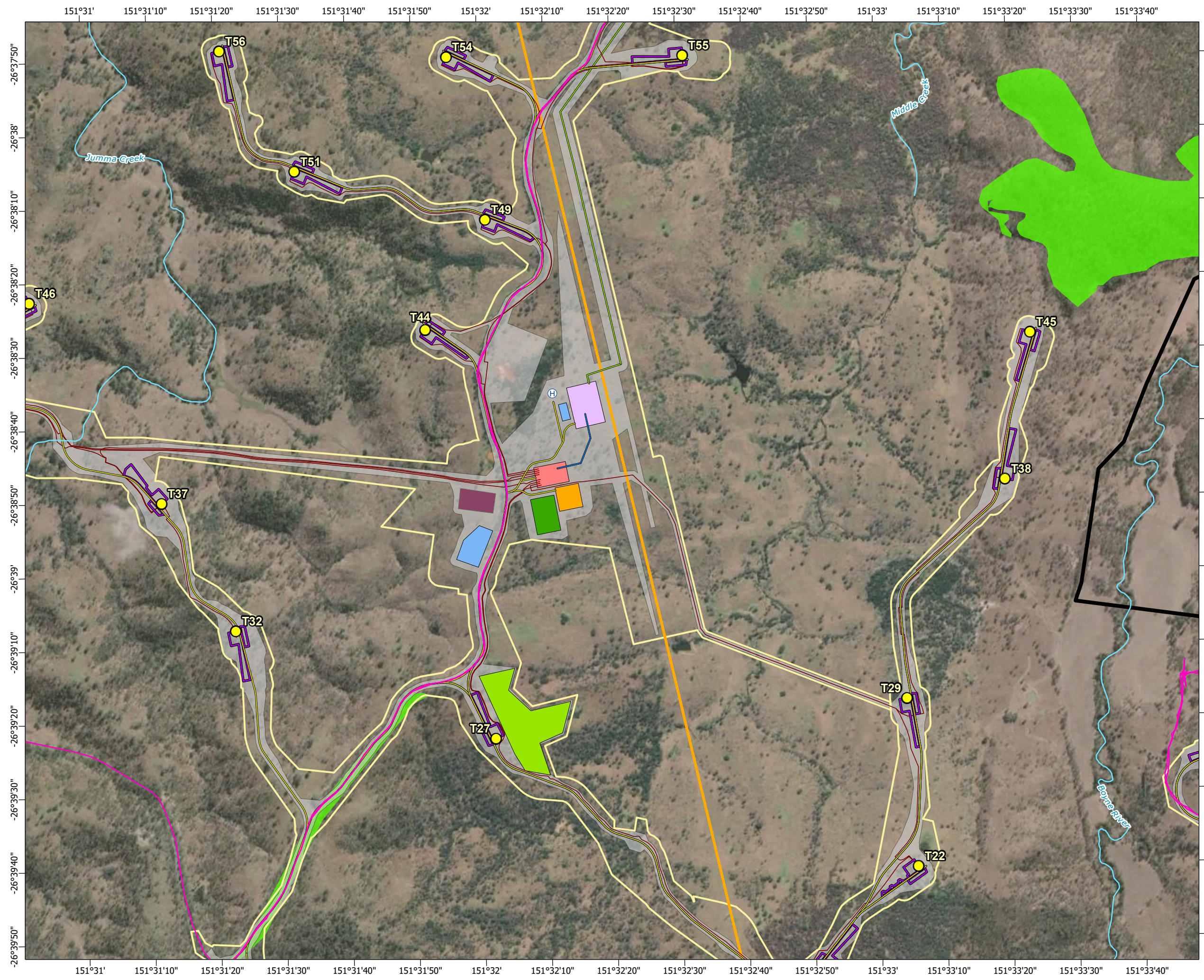
© AECOM Australia Pty Ltd (AECOM). All rights reserved.



AECOM has prepared this document for the sole use of the Client and for a specific purpose, each as expressly stated in the document. No other party should rely on this document without the prior written consent of AECOM. AECOM undertakes no duty, nor accepts any responsibility, to any third party who may rely upon or use this document. This document has been prepared based on the Client's description of its requirements and AECOM's experience, having regard to assumptions that AECOM can reasonably be expected to make in accordance with sound professional principles.



© State of Queensland (Department of Resources) 2023, Maxar © The State of Queensland; © State of Queensland (Department of Resources) 2023; Queensland Herbarium, Biodiversity and Ecosystem Sciences; © State of Queensland (Department of Science, Information Technology and Innovation) 2017; © State of Queensland (Department of Environment and Science), 2019; © The State of Queensland 2024 (Department of Energy and Climate); © South Burnett Regional Council; © Commonwealth of Australia. Based on Australian Bureau of Statistics (ABS) data, Bureau of Meteorology, National Native Title Tribunal; © Commonwealth Scientific and Industrial Research Organisation (CSIRO) Australia

**TARONG WEST WIND FARM
PUBLIC ENVIRONMENT REPORT (2025)**

Autumn 2025 fauna survey sites and field-verified regional ecosystems

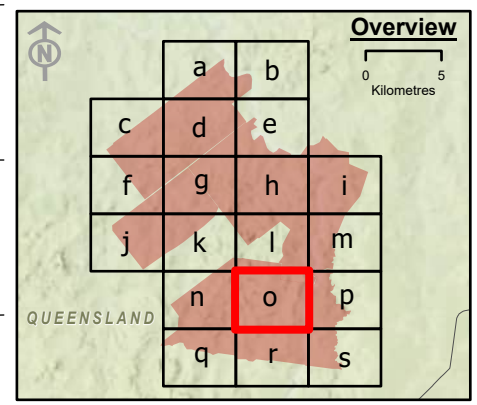






Scale: 1:15,000 at A3

- Legend**
 - Townships
 - Wind turbine generator
 - Mast (permanent)
 - Mast (temporary)
 - Watercourse
 - Access track
 - Turbine hardstand
 - Cables - underground
 - Cables - overhead 33kV
 - Cables - overhead 275kV
 - Existing Powerlink 275kV overhead line
 - Planning corridor
 - Clearing footprint
 - Site Boundary
 - Helipad
- Semi-evergreen vine thickets**Field surveys 2025**
 - Herpetofauna active search (2025)
 - Spotlighting call playback
 - Spotlighting vehicle transect**Regional ecosystems**
 - Of concern - dominant
 - Least concern
- Infrastructure areas**
 - Batch plant
 - Borrow pit
 - Laydown
 - Operations and maintenance building
 - Site compound
 - Substation
 - Switching station



Spatial Reference: Geocentric Datum of Australia 1994 Map Grid of Australia Zone 56
Datum: Geocentric Datum of Australia 1994
Units: Metre

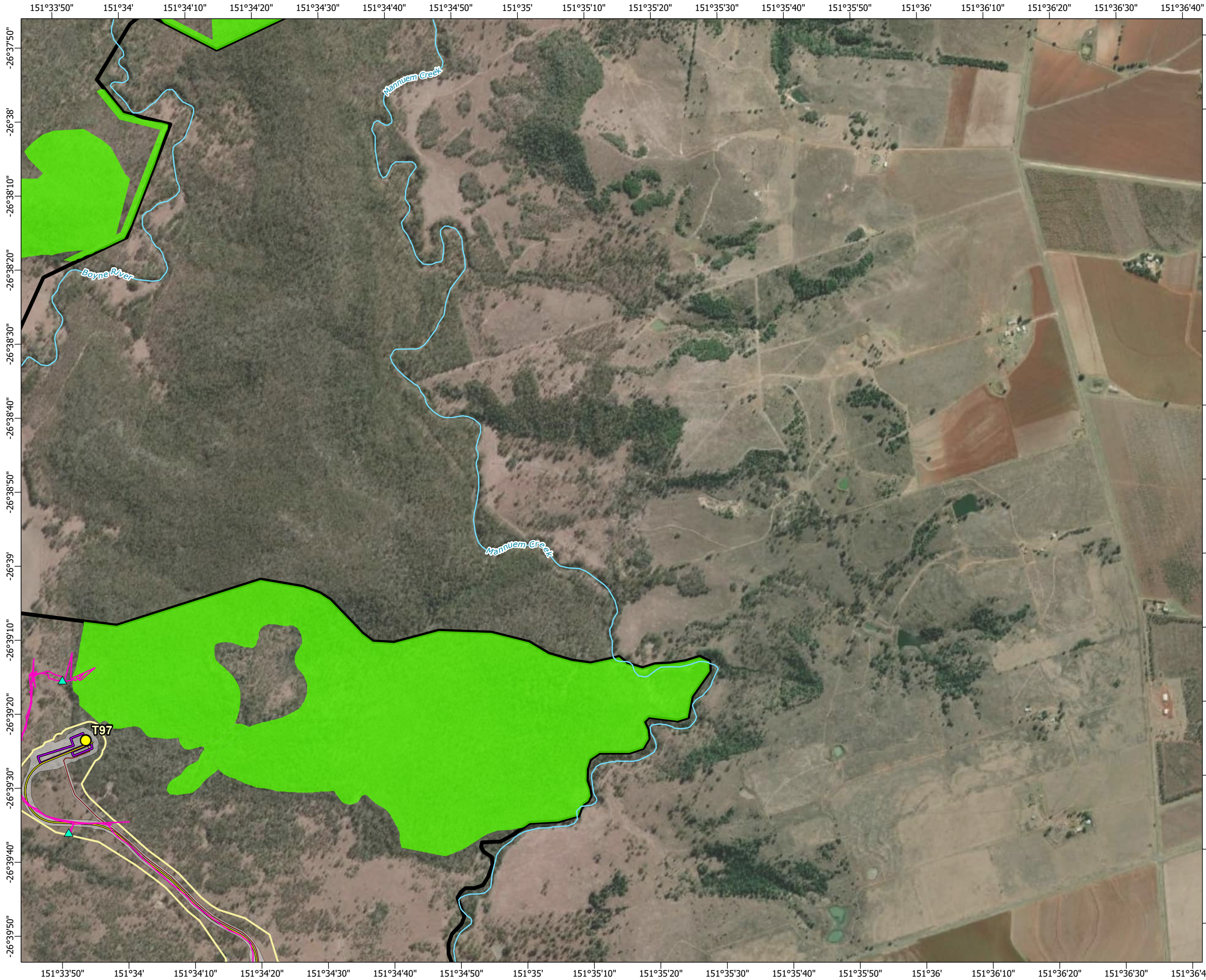
© AECOM Australia Pty Ltd (AECOM). All rights reserved.



AECOM has prepared this document for the sole use of the Client and for a specific purpose, each as expressly stated in the document. No other party should rely on this document without the prior written consent of AECOM. AECOM undertakes no duty, nor accepts any responsibility, to any third party who may rely upon or use this document. This document has been prepared based on the Client's description of its requirements and AECOM's experience, having regard to assumptions that AECOM can reasonably be expected to make in accordance with sound professional principles.



© State of Queensland (Department of Resources) 2023, Maxar © The State of Queensland; © State of Queensland (Department of Resources) 2023; Queensland Herbarium, Biodiversity and Ecosystem Sciences; © State of Queensland (Department of Science, Information Technology and Innovation) 2017; © State of Queensland (Department of Environment and Science), 2019; © The State of Queensland 2024 (Department of Energy and Climate); © South Burnett Regional Council; © Commonwealth of Australia. Based on Australian Bureau of Statistics (ABS) data, Bureau of Meteorology, National Native Title Tribunal; © Commonwealth Scientific and Industrial Research Organisation (CSIRO) Australia

**TARONG WEST WIND FARM
PUBLIC ENVIRONMENT REPORT (2025)**

Autumn 2025 fauna survey sites and field-verified regional ecosystems



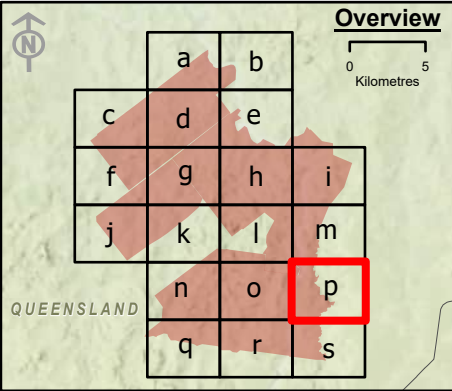




Scale: 1:15,000 at A3

- Legend**
- Townships
 - Wind turbine generator
 - Mast (permanent)
 - Mast (temporary)
 - Watercourse
 - Access track
 - Turbine hardstand
 - Cables - underground
 - Cables - overhead 33kV
 - Cables - overhead 275kV
 - Existing Powerlink 275kV overhead line
 - Planning corridor
 - Clearing footprint
 - ▣ Site Boundary
 - ⊕ Helipad

- ▨ Semi-evergreen vine thickets
 - Field surveys 2025**
 - △ Herpetofauna active search (2025)
 - ▲ Spotlighting call playback
 - Spotlighting vehicle transect
 - Regional ecosystems**
 - Of concern - dominant
 - Least concern
- Infrastructure areas**
- Batch plant
 - Borrow pit
 - Laydown
 - Operations and maintenance building
 - Site compound
 - Substation
 - Switching station



Spatial Reference: Geocentric Datum of Australia 1994 Map Grid of Australia Zone 56
Datum: Geocentric Datum of Australia 1994
Units: Metre

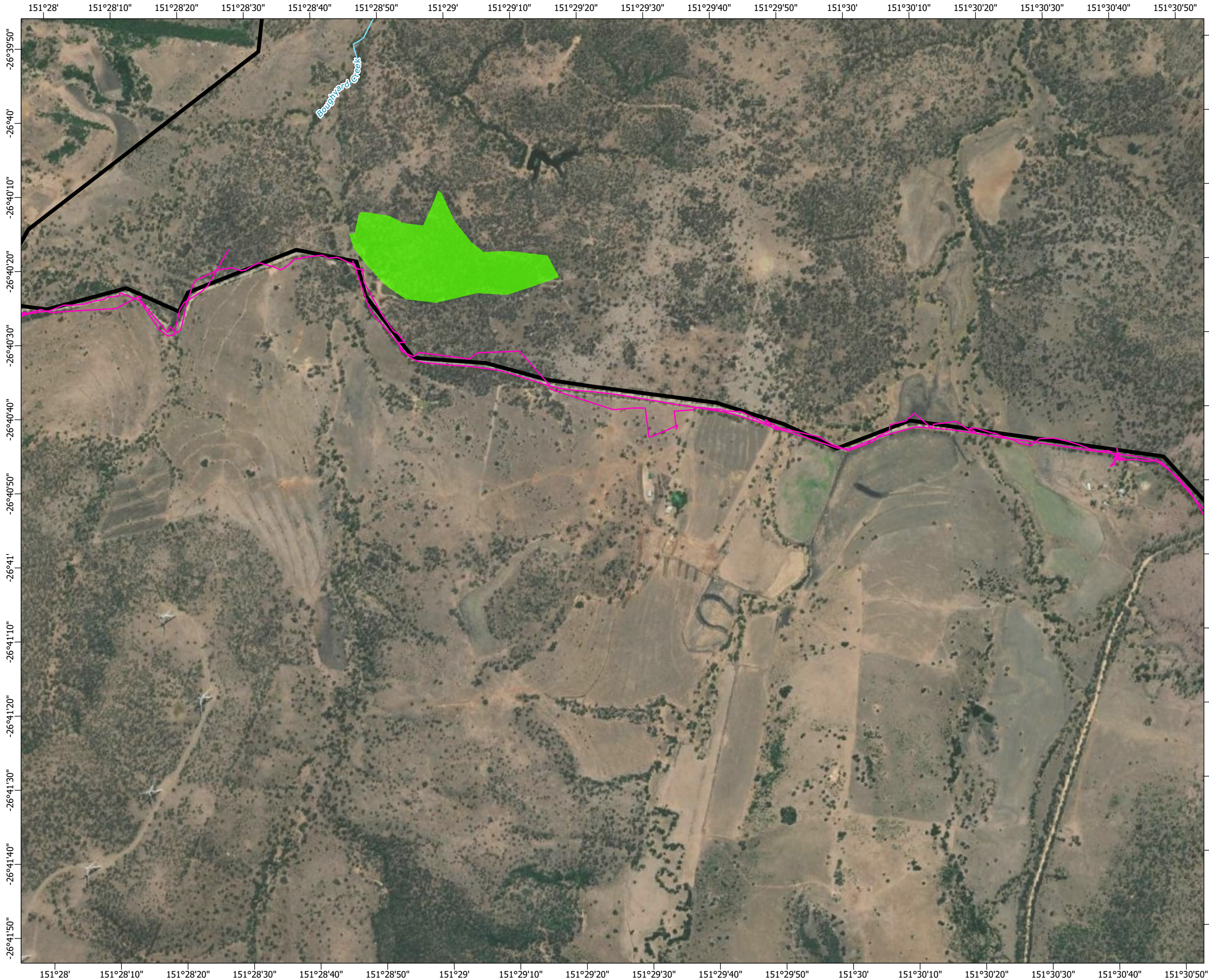
© AECOM Australia Pty Ltd (AECOM). All rights reserved.

AECOM has prepared this document for the sole use of the Client and for a specific purpose, each as expressly stated in the document. No other party should rely on this document without the prior written consent of AECOM. AECOM undertakes no duty, nor accepts any responsibility, to any third party who may rely upon or use this document. This document has been prepared based on the Client's description of its requirements and AECOM's experience, having regard to assumptions that AECOM can reasonably be expected to make in accordance with sound professional principles.

© State of Queensland (Department of Resources) 2023, Maxar © The State of Queensland; © State of Queensland (Department of Resources) 2023; Queensland Herbarium, Biodiversity and Ecosystem Sciences; © State of Queensland (Department of Science, Information Technology and Innovation) 2017; © State of Queensland (Department of Environment and Science), 2019; © The State of Queensland 2024 (Department of Energy and Climate); © South Burnett Regional Council; © Commonwealth of Australia. Based on Australian Bureau of Statistics (ABS) data, Bureau of Meteorology, National Native Title Tribunal; © Commonwealth Scientific and Industrial Research Organisation (CSIRO) Australia

**TARONG WEST WIND FARM
PUBLIC ENVIRONMENT REPORT (2025)**

Autumn 2025 fauna survey sites and field-verified regional ecosystems

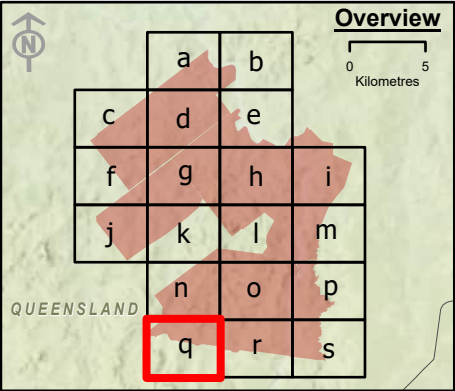






Scale: 1:15,000 at A3

- Legend**
- | | |
|--|-------------------------------------|
| ○ Townships | ▨ Semi-evergreen vine thickets |
| ● Wind turbine generator | Field surveys 2025 |
| □ Mast (permanent) | △ Herpetofauna active search (2025) |
| □ Mast (temporary) | ▲ Spotlighting call playback |
| — Watercourse | — Spotlighting vehicle transect |
| — Access track | Regional ecosystems |
| — Turbine hardstand | ■ Of concern - dominant |
| — Cables - underground | ■ Least concern |
| — Cables - overhead 33kV | |
| — Cables - overhead 275kV | |
| — Existing Powerlink 275kV overhead line | |
| □ Planning corridor | |
| □ Clearing footprint | |
| ▭ Site Boundary | |
| ⊕ Helipad | |
| Infrastructure areas | |
| ■ Batch plant | |
| ■ Borrow pit | |
| ■ Laydown | |
| ■ Operations and maintenance building | |
| ■ Site compound | |
| ■ Substation | |
| ■ Switching station | |



Spatial Reference: Geocentric Datum of Australia 1994 Map Grid of Australia Zone 56
Datum: Geocentric Datum of Australia 1994
Units: Metre

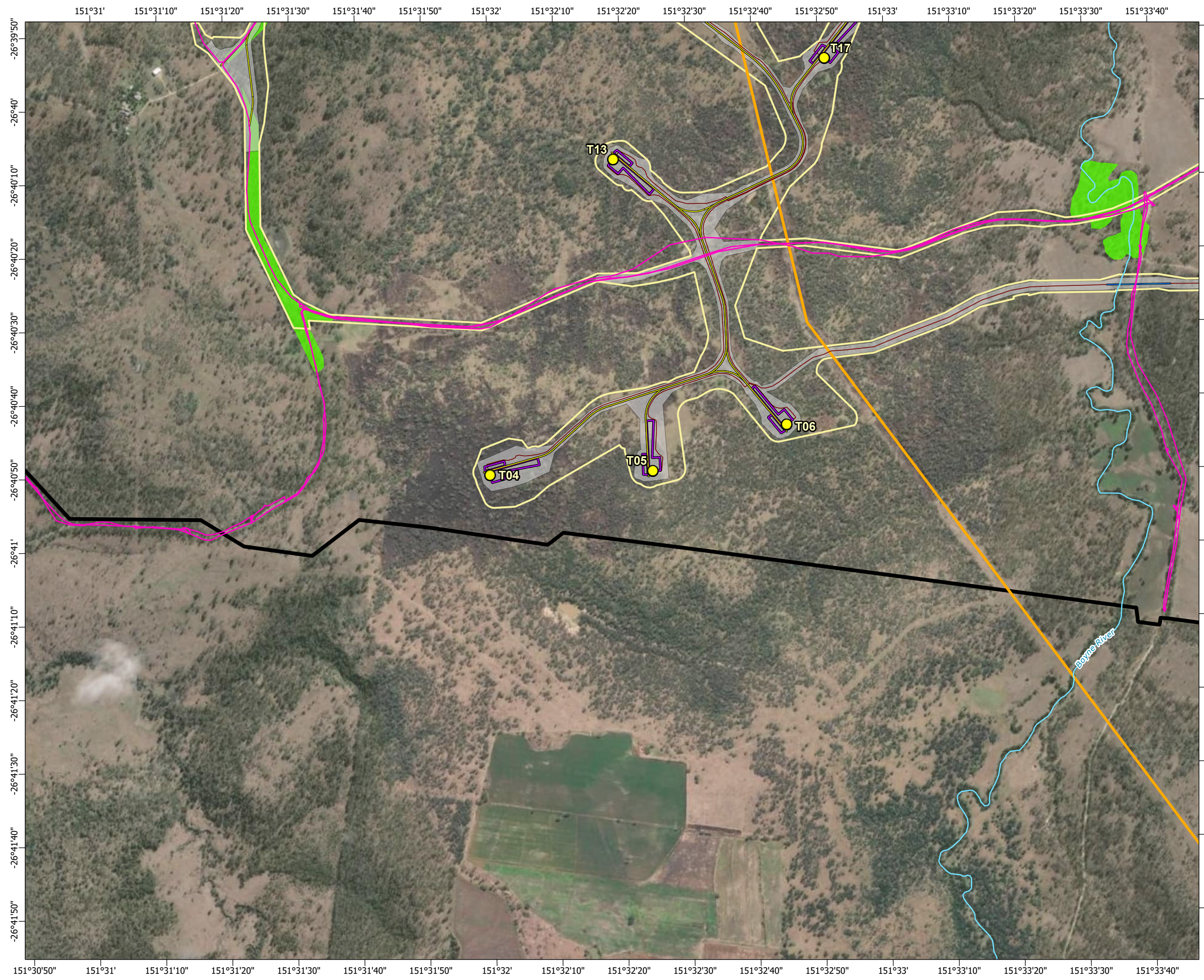
© AECOM Australia Pty Ltd (AECOM). All rights reserved.



AECOM has prepared this document for the sole use of the Client and for a specific purpose, each as expressly stated in the document. No other party should rely on this document without the prior written consent of AECOM. AECOM undertakes no duty, nor accepts any responsibility, to any third party who may rely upon or use this document. This document has been prepared based on the Client's description of its requirements and AECOM's experience, having regard to assumptions that AECOM can reasonably be expected to make in accordance with sound professional principles.



© State of Queensland (Department of Resources) 2023, Maxar © The State of Queensland; © State of Queensland (Department of Resources) 2023; Queensland Herbarium, Biodiversity and Ecosystem Sciences; © State of Queensland (Department of Science, Information Technology and Innovation) 2017; © State of Queensland (Department of Environment and Science), 2019; © The State of Queensland 2024 (Department of Energy and Climate); © South Burnett Regional Council; © Commonwealth of Australia. Based on Australian Bureau of Statistics (ABS) data, Bureau of Meteorology, National Native Title Tribunal; © Commonwealth Scientific and Industrial Research Organisation (CSIRO) Australia

**TARONG WEST WIND FARM
PUBLIC ENVIRONMENT REPORT (2025)**

Autumn 2025 fauna survey sites and field-verified regional ecosystems

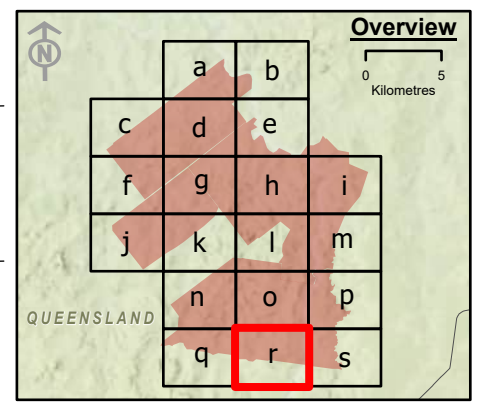






Scale: 1:15,000 at A3

- Legend**
- Townships
 - Wind turbine generator
 - Mast (permanent)
 - Mast (temporary)
 - Watercourse
 - Access track
 - Turbine hardstand
 - Cables - underground
 - Cables - overhead 33kV
 - Cables - overhead 275kV
 - Existing Powerlink 275kV overhead line
 - Planning corridor
 - Clearing footprint
 - Site Boundary
 - ⊕ Helipad
 - Infrastructure areas**
 - Batch plant
 - Borrow pit
 - Laydown
 - Operations and maintenance building
 - Site compound
 - Substation
 - Switching station
 - Semi-evergreen vine thickets
 - Field surveys 2025**
 - △ Herpetofauna active search (2025)
 - ▲ Spotlighting call playback
 - Spotlighting vehicle transect
 - Regional ecosystems**
 - Of concern - dominant
 - Least concern

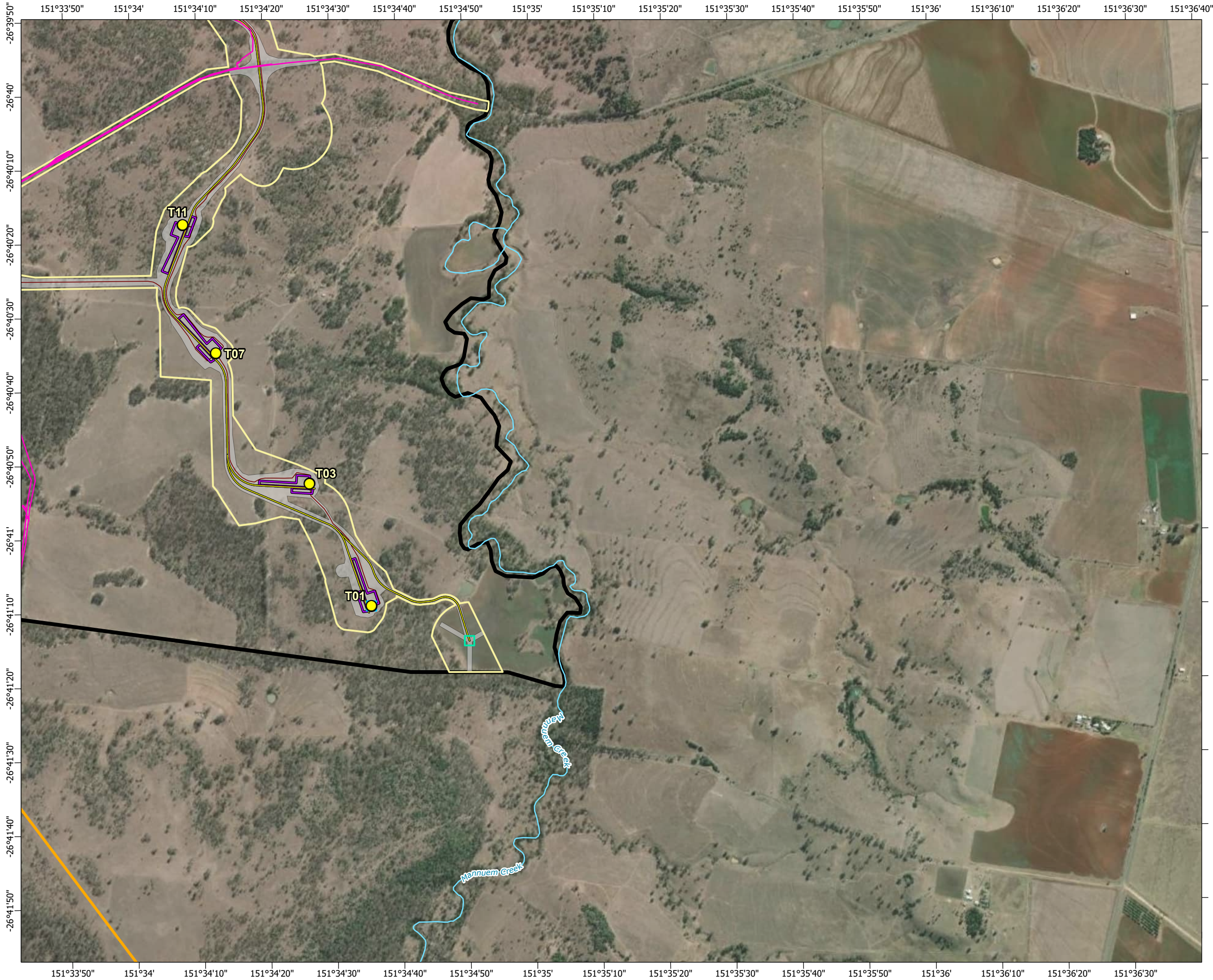


Spatial Reference: Geocentric Datum of Australia 1994 Map Grid of Australia Zone 56
Datum: Geocentric Datum of Australia 1994
Units: Metre

© AECOM Australia Pty Ltd (AECOM). All rights reserved.

AECOM has prepared this document for the sole use of the Client and for a specific purpose, each as expressly stated in the document. No other party should rely on this document without the prior written consent of AECOM. AECOM undertakes no duty, nor accepts any responsibility, to any third party who may rely upon or use this document. This document has been prepared based on the Client's description of its requirements and AECOM's experience, having regard to assumptions that AECOM can reasonably be expected to make in accordance with sound professional principles.

© State of Queensland (Department of Resources) 2023, Maxar © The State of Queensland; © State of Queensland (Department of Resources) 2023; Queensland Herbarium, Biodiversity and Ecosystem Sciences; © State of Queensland (Department of Science, Information Technology and Innovation) 2017; © State of Queensland (Department of Environment and Science), 2019; © The State of Queensland 2024 (Department of Energy and Climate); © South Burnett Regional Council; © Commonwealth of Australia. Based on Australian Bureau of Statistics (ABS) data, Bureau of Meteorology, National Native Title Tribunal; © Commonwealth Scientific and Industrial Research Organisation (CSIRO) Australia

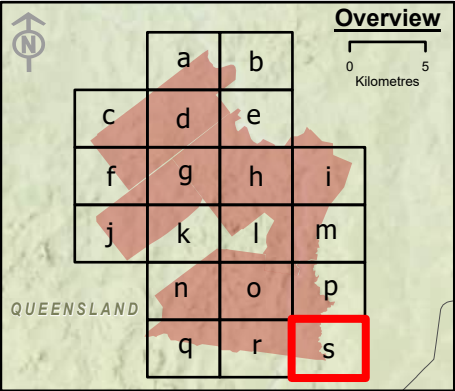






Scale: 1:15,000 at A3

- Legend**
- Townships
 - Wind turbine generator
 - Mast (permanent)
 - Mast (temporary)
 - Watercourse
 - Access track
 - Turbine hardstand
 - Cables - underground
 - Cables - overhead 33kV
 - Cables - overhead 275kV
 - Existing Powerlink 275kV overhead line
 - Planning corridor
 - Clearing footprint
 - Site Boundary
 - Helipad
 - Infrastructure areas**
 - Batch plant
 - Borrow pit
 - Laydown
 - Operations and maintenance building
 - Site compound
 - Substation
 - Switching station
 - Semi-evergreen vine thickets
 - Field surveys 2025**
 - Herpetofauna active search (2025)
 - Spotlighting call playback
 - Spotlighting vehicle transect
 - Regional ecosystems**
 - Of concern - dominant
 - Least concern



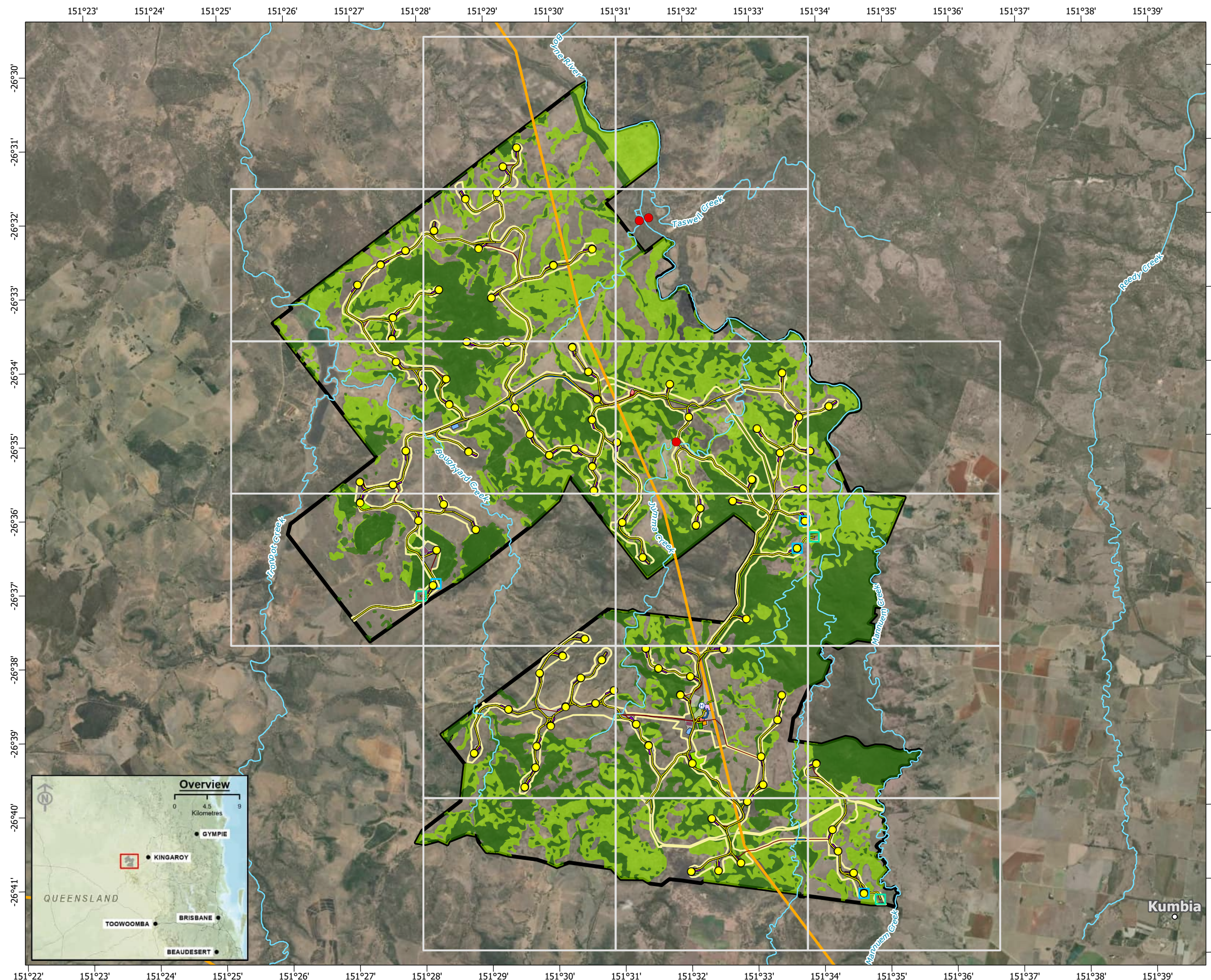
Spatial Reference: Geocentric Datum of Australia 1994 Map Grid of Australia Zone 56
Datum: Geocentric Datum of Australia 1994
Units: Metre



© AECOM Australia Pty Ltd (AECOM). All rights reserved.

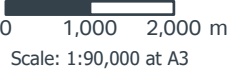

AECOM has prepared this document for the sole use of the Client and for a specific purpose, each as expressly stated in the document. No other party should rely on this document without the prior written consent of AECOM. AECOM undertakes no duty, nor accepts any responsibility, to any third party who may rely upon or use this document. This document has been prepared based on the Client's description of its requirements and AECOM's experience, having regard to assumptions that AECOM can reasonably be expected to make in accordance with sound professional principles.

© State of Queensland (Department of Resources) 2023, Maxar © The State of Queensland; © State of Queensland (Department of Resources) 2023; Queensland Herbarium, Biodiversity and Ecosystem Sciences; © State of Queensland (Department of Science, Information Technology and Innovation) 2017; © State of Queensland (Department of Environment and Science), 2019; © The State of Queensland 2024 (Department of Energy and Climate); © South Burnett Regional Council; © Commonwealth of Australia. Based on Australian Bureau of Statistics (ABS) data, Bureau of Meteorology, National Native Title Tribunal; © Commonwealth Scientific and Industrial Research Organisation (CSIRO) Australia

**TARONG WEST WIND FARM
PUBLIC ENVIRONMENT REPORT (2025)**
Autumn 2025 fauna survey sites and field-verified regional ecosystems







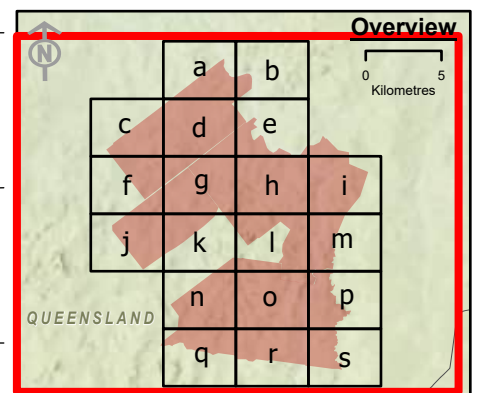
Legend

- Townships
- Wind turbine generator
- Mast (permanent)
- Mast (temporary)
- Watercourse
- Access track
- Turbine hardstand
- Cables - underground
- Cables - overhead 33kV
- Cables - overhead 275kV
- Existing Powerlink 275kV overhead line
- Planning corridor
- Clearing footprint
- Site Boundary
- Helipad

- Grey-headed flying-fox
- Semi-evergreen vine thickets
- Potential foraging
- Low quality potential foraging

Infrastructure areas

- Batch plant
- Borrow pit
- Laydown
- Operations and maintenance building
- Site compound
- Substation
- Switching station



Spatial Reference: Geocentric Datum of Australia 1994 Map Grid of Australia Zone 56
Datum: Geocentric Datum of Australia 1994
Units: Metre

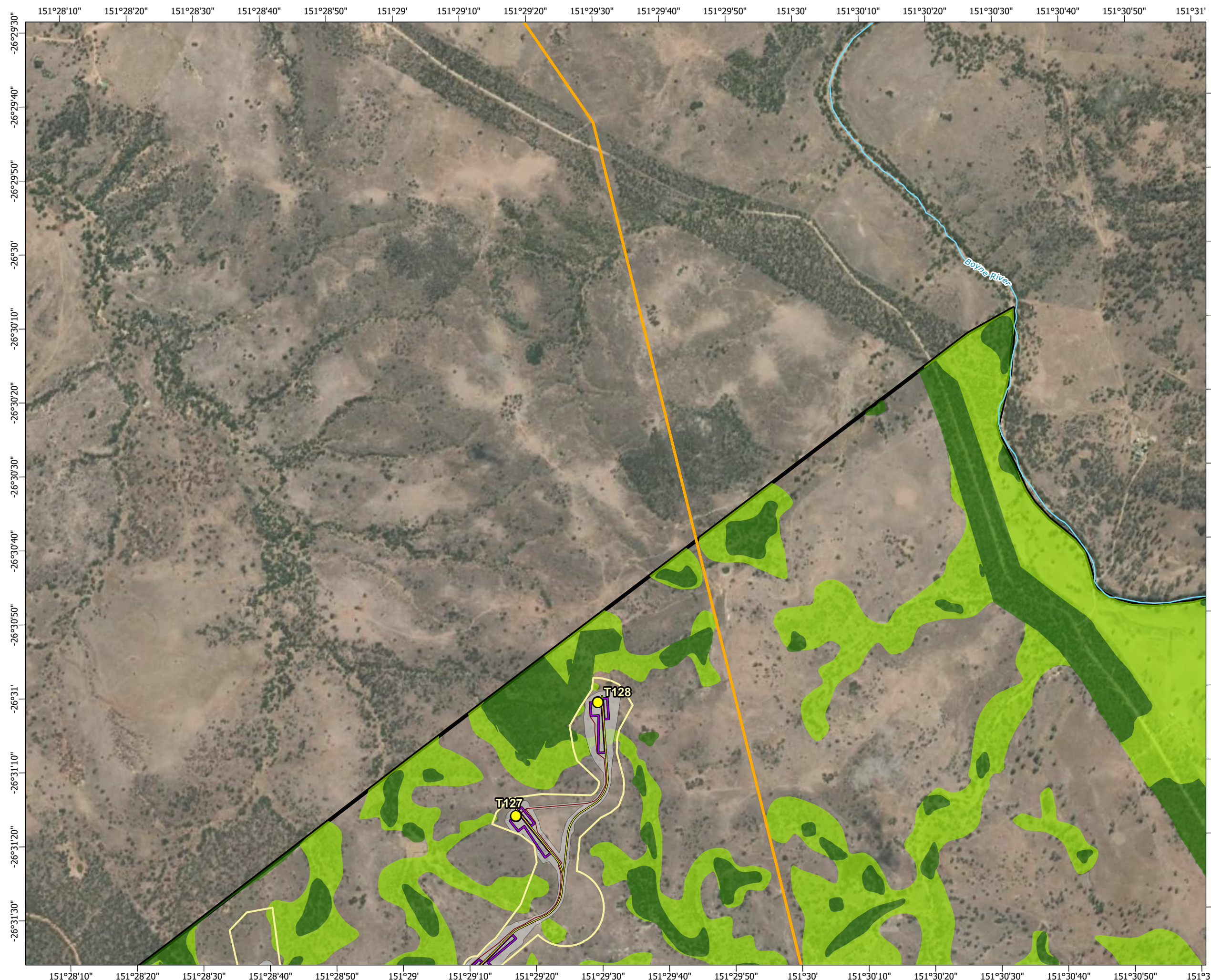
© AECOM Australia Pty Ltd (AECOM). All rights reserved.



AECOM has prepared this document for the sole use of the Client and for a specific purpose, each as expressly stated in the document. No other party should rely on this document without the prior written consent of AECOM. AECOM undertakes no duty, nor accepts any responsibility, to any third party who may rely upon or use this document. This document has been prepared based on the Client's description of its requirements and AECOM's experience, having regard to assumptions that AECOM can reasonably be expected to make in accordance with sound professional principles.



Earthstar Geographics, © State of Queensland (Department of Resources) 2023 © The State of Queensland; © State of Queensland (Department of Resources) 2023; Queensland Herbarium, Biodiversity and Ecosystem Sciences; © State of Queensland (Department of Science, Information Technology and Innovation) 2017; © State of Queensland (Department of Environment and Science), 2019; © The State of Queensland 2024 (Department of Energy and Climate); © South Burnett Regional Council; © Commonwealth of Australia. Based on Australian Bureau of Statistics (ABS) data. Bureau of Meteorology; National Native Title Tribunal; © Commonwealth Scientific and Industrial Research Organisation (CSIRO) Australia

TARONG WEST WIND FARM PUBLIC ENVIRONMENT REPORT (2025)

Grey-headed flying-fox habitat mapped within the project site

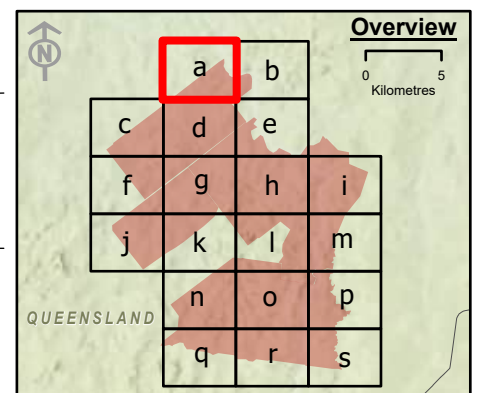






Scale: 1:15,000 at A3

- Legend**
- | | |
|--|--------------------------------|
| Townships | Grey-headed flying-fox |
| Wind turbine generator | Semi-evergreen vine thickets |
| Mast (permanent) | Potential foraging |
| Mast (temporary) | Low quality potential foraging |
| Watercourse | |
| Access track | |
| Turbine hardstand | |
| Cables - underground | |
| Cables - overhead 33kV | |
| Cables - overhead 275kV | |
| Existing Powerlink 275kV overhead line | |
| Planning corridor | |
| Clearing footprint | |
| Site Boundary | |
| Helipad | |
| Infrastructure areas | |
| Batch plant | |
| Borrow pit | |
| Laydown | |
| Operations and maintenance building | |
| Site compound | |
| Substation | |
| Switching station | |



Spatial Reference: Geocentric Datum of Australia 1994 Map Grid of Australia Zone 56
Datum: Geocentric Datum of Australia 1994
Units: Metre

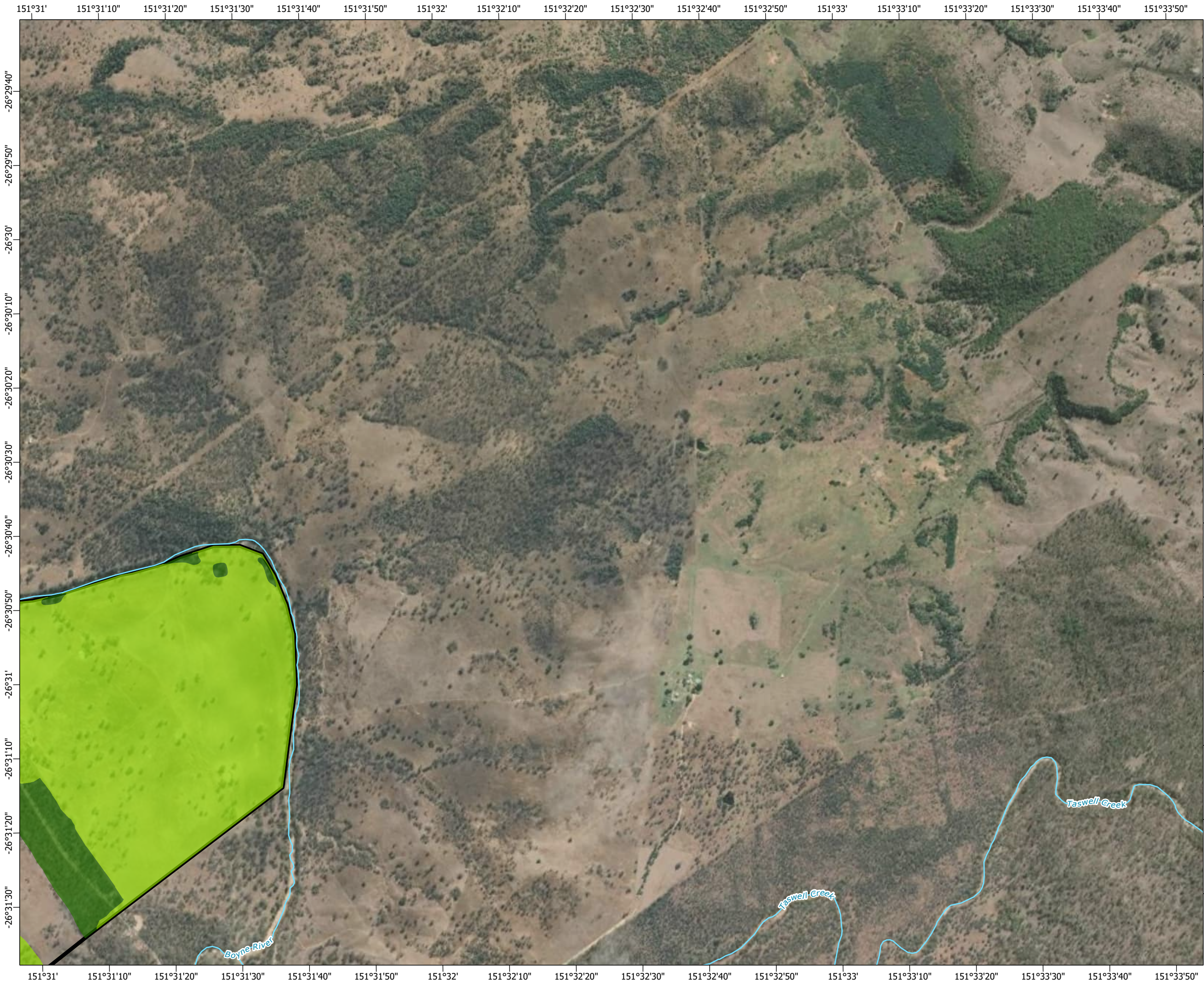
© AECOM Australia Pty Ltd (AECOM). All rights reserved.

AECOM has prepared this document for the sole use of the Client and for a specific purpose, each as expressly stated in the document. No other party should rely on this document without the prior written consent of AECOM. AECOM undertakes no duty, nor accepts any responsibility, to any third party who may rely upon or use this document. This document has been prepared based on the Client's description of its requirements and AECOM's experience, having regard to assumptions that AECOM can reasonably be expected to make in accordance with sound professional principles.

© State of Queensland (Department of Resources) 2023, Maxar © The State of Queensland; © State of Queensland (Department of Resources) 2023; Queensland Herbarium, Biodiversity and Ecosystem Sciences; © State of Queensland (Department of Science, Information Technology and Innovation) 2017; © State of Queensland (Department of Environment and Science), 2019; © The State of Queensland 2024 (Department of Energy and Climate); © South Burnett Regional Council; © Commonwealth of Australia. Based on Australian Bureau of Statistics (ABS) data, Bureau of Meteorology, National Native Title Tribunal; © Commonwealth Scientific and Industrial Research Organisation (CSIRO) Australia

**TARONG WEST WIND FARM
PUBLIC ENVIRONMENT REPORT (2025)**

**Grey-headed flying-fox habitat mapped
within the project site**

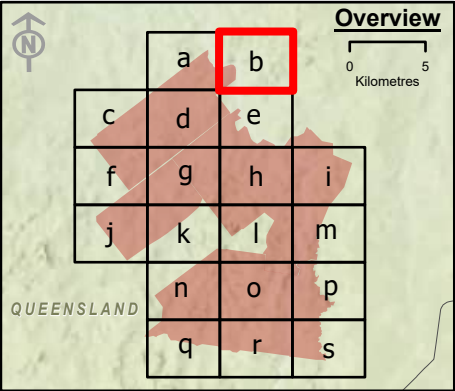






Scale: 1:15,000 at A3

- Legend**
- | | |
|--|----------------------------------|
| ○ Townships | ● Grey-headed flying-fox |
| ● Wind turbine generator | ▨ Semi-evergreen vine thickets |
| ▨ Mast (permanent) | ■ Potential foraging |
| ▨ Mast (temporary) | ■ Low quality potential foraging |
| — Watercourse | |
| — Access track | |
| — Turbine hardstand | |
| — Cables - underground | |
| — Cables - overhead 33kV | |
| — Cables - overhead 275kV | |
| — Existing Powerlink 275kV overhead line | |
| □ Planning corridor | |
| □ Clearing footprint | |
| □ Site Boundary | |
| ⊕ Helipad | |
- Infrastructure areas**
- Batch plant
 - Borrow pit
 - Laydown
 - Operations and maintenance building
 - Site compound
 - Substation
 - Switching station



Spatial Reference: Geocentric Datum of Australia 1994 Map Grid of Australia Zone 56
Datum: Geocentric Datum of Australia 1994
Units: Metre

© AECOM Australia Pty Ltd (AECOM). All rights reserved.

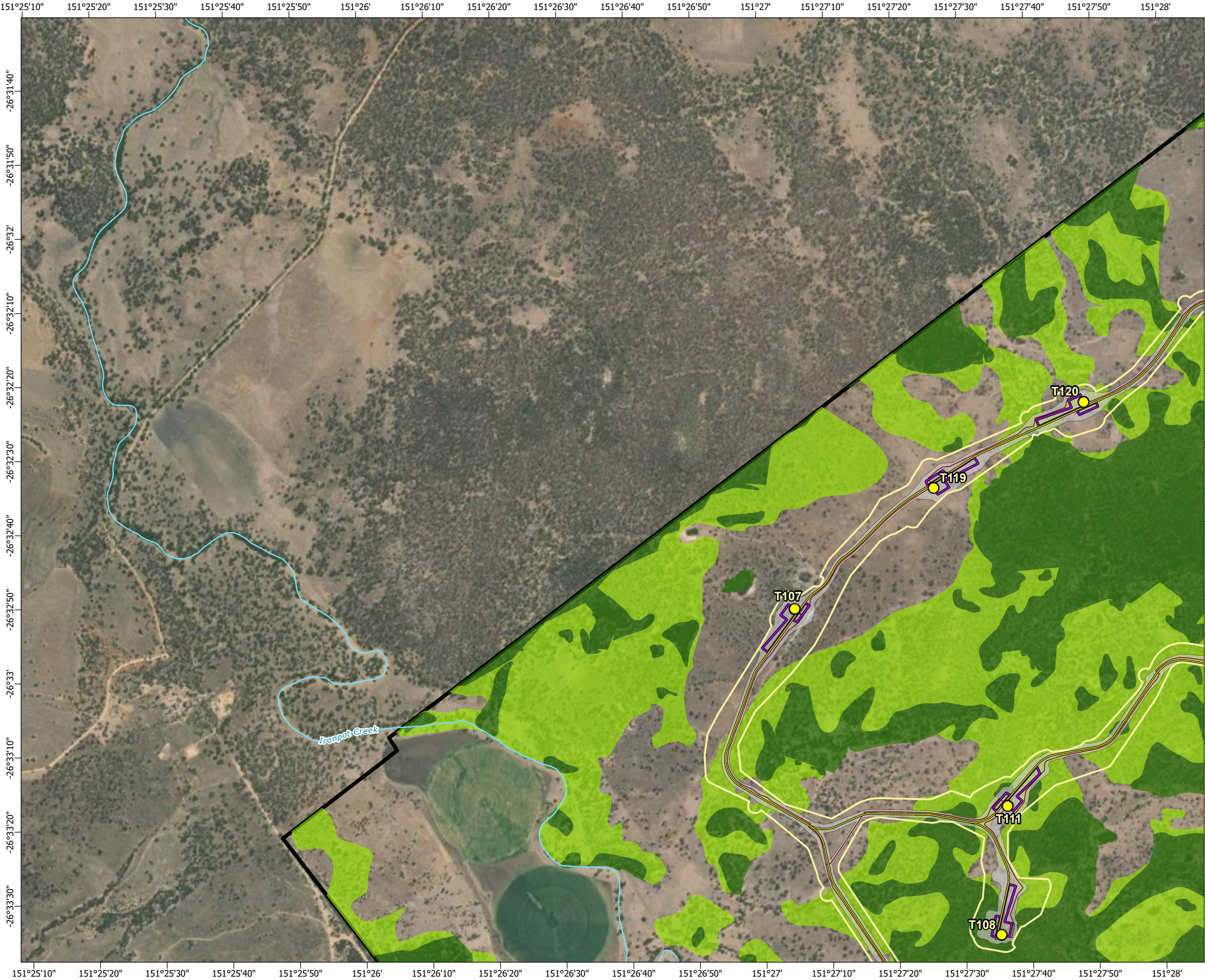
AECOM has prepared this document for the sole use of the Client and for a specific purpose, each as expressly stated in the document. No other party should rely on this document without the prior written consent of AECOM. AECOM undertakes no duty, nor accepts any responsibility, to any third party who may rely upon or use this document. This document has been prepared based on the Client's description of its requirements and AECOM's experience, having regard to assumptions that AECOM can reasonably be expected to make in accordance with sound professional principles.



© State of Queensland (Department of Resources) 2023, Maxar © The State of Queensland; © State of Queensland (Department of Resources) 2023; Queensland Herbarium, Biodiversity and Ecosystem Sciences; © State of Queensland (Department of Science, Information Technology and Innovation) 2017; © State of Queensland (Department of Environment and Science), 2019; © The State of Queensland 2024 (Department of Energy and Climate); © South Burnett Regional Council; © Commonwealth of Australia. Based on Australian Bureau of Statistics (ABS) data, Bureau of Meteorology; National Native Title Tribunal; © Commonwealth Scientific and Industrial Research Organisation (CSIRO) Australia



**TARONG WEST WIND FARM
PUBLIC ENVIRONMENT REPORT (2025)**

**Grey-headed flying-fox habitat mapped
within the project site**

Figure 3-9b Page 3 of 20

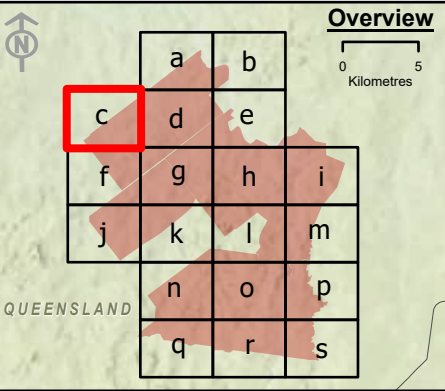






Scale: 1:15,000 at A3

- Legend**
- | | |
|--|----------------------------------|
| ○ Townships | ● Grey-headed flying-fox |
| ● Wind turbine generator | ▨ Semi-evergreen vine thickets |
| ▭ Mast (permanent) | ▨ Potential foraging |
| ▭ Mast (temporary) | ▨ Low quality potential foraging |
| — Watercourse | |
| — Access track | |
| — Turbine hardstand | |
| — Cables - underground | |
| — Cables - overhead 33kV | |
| — Cables - overhead 275kV | |
| — Existing Powerlink 275kV overhead line | |
| ▭ Planning corridor | |
| ▭ Clearing footprint | |
| ▭ Site Boundary | |
| ⊕ Helipad | |
- Infrastructure areas**
- Batch plant
 - Borrow pit
 - Laydown
 - Operations and maintenance building
 - Site compound
 - Substation
 - Switching station



Spatial Reference: Geocentric Datum of Australia 1994 Map Grid of Australia Zone 56
Datum: Geocentric Datum of Australia 1994
Units: Metre

© AECOM Australia Pty Ltd (AECOM). All rights reserved.



AECOM has prepared this document for the sole use of the Client and for a specific purpose, each as expressly stated in the document. No other party should rely on this document without the prior written consent of AECOM. AECOM undertakes no duty, nor accepts any responsibility, to any third party who may rely upon or use this document. This document has been prepared based on the Client's description of its requirements and AECOM's experience, having regard to assumptions that AECOM can reasonably be expected to make in accordance with sound professional principles.



© State of Queensland (Department of Resources) 2023, Maxar © The State of Queensland; © State of Queensland (Department of Resources) 2023; Queensland Herbarium, Biodiversity and Ecosystem Sciences; © State of Queensland (Department of Science, Information Technology and Innovation) 2017; © State of Queensland (Department of Environment and Science), 2019; © The State of Queensland 2024 (Department of Energy and Climate); © South Burnett Regional Council; © Commonwealth of Australia. Based on Australian Bureau of Statistics (ABS) data, Bureau of Meteorology, National Native Title Tribunal; © Commonwealth Scientific and Industrial Research Organisation (CSIRO) Australia

**TARONG WEST WIND FARM
PUBLIC ENVIRONMENT REPORT (2025)**

**Grey-headed flying-fox habitat mapped
within the project site**

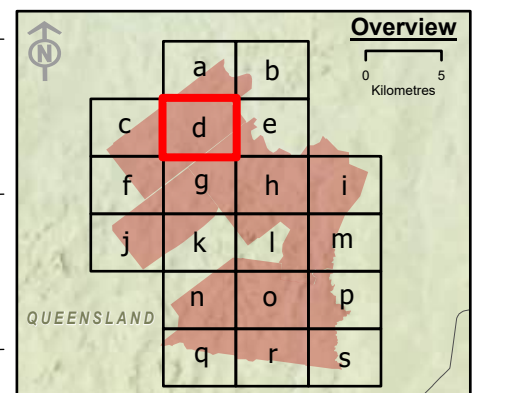






Scale: 1:15,000 at A3

- Legend**
- Townships
 - Wind turbine generator
 - Mast (permanent)
 - Mast (temporary)
 - Watercourse
 - Access track
 - Turbine hardstand
 - Cables - underground
 - Cables - overhead 33kV
 - Cables - overhead 275kV
 - Existing Powerlink 275kV overhead line
 - Planning corridor
 - Clearing footprint
 - Site Boundary
 - ⊕ Helipad
 - Infrastructure areas**
 - Batch plant
 - Borrow pit
 - Laydown
 - Operations and maintenance building
 - Site compound
 - Substation
 - Switching station
 - Grey-headed flying-fox
 - Semi-evergreen vine thickets
 - Potential foraging
 - Low quality potential foraging



Spatial Reference: Geocentric Datum of Australia 1994 Map Grid of Australia Zone 56
Datum: Geocentric Datum of Australia 1994
Units: Metre

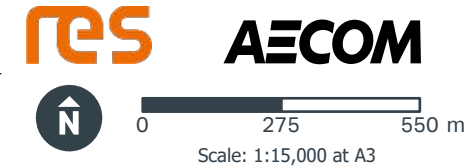
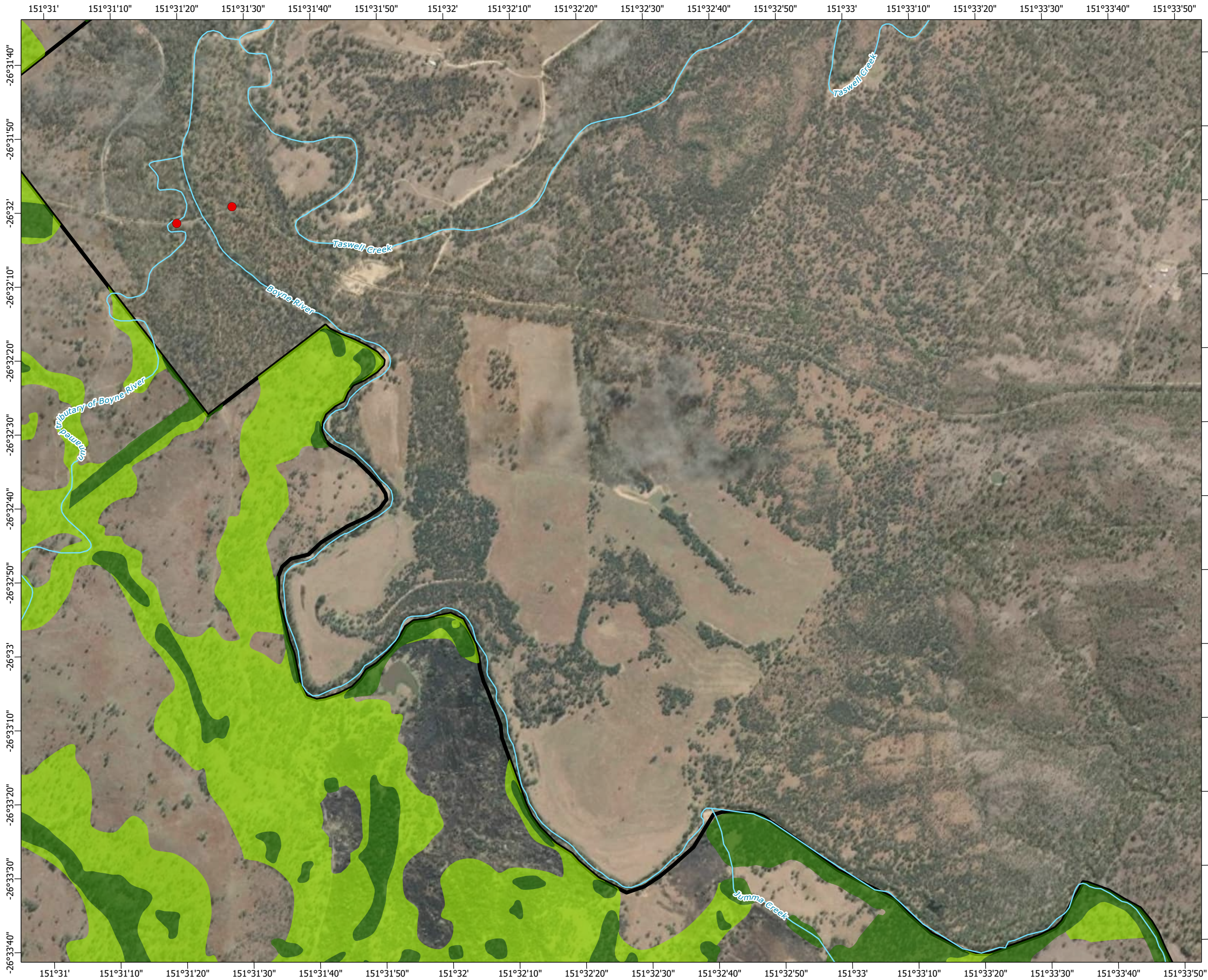
© AECOM Australia Pty Ltd (AECOM). All rights reserved.

AECOM has prepared this document for the sole use of the Client and for a specific purpose, each as expressly stated in the document. No other party should rely on this document without the prior written consent of AECOM. AECOM undertakes no duty, nor accepts any responsibility, to any third party who may rely upon or use this document. This document has been prepared based on the Client's description of its requirements and AECOM's experience, having regard to assumptions that AECOM can reasonably be expected to make in accordance with sound professional principles.

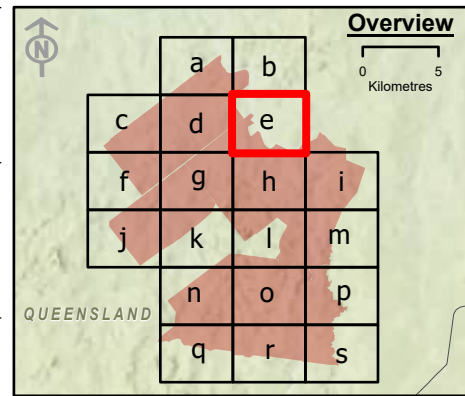
© State of Queensland (Department of Resources) 2023, Maxar © The State of Queensland; © State of Queensland (Department of Resources) 2023; Queensland Herbarium, Biodiversity and Ecosystem Sciences; © State of Queensland (Department of Science, Information Technology and Innovation) 2017; © State of Queensland (Department of Environment and Science), 2019; © The State of Queensland 2024 (Department of Energy and Climate); © South Burnett Regional Council; © Commonwealth of Australia. Based on Australian Bureau of Statistics (ABS) data, Bureau of Meteorology, National Native Title Tribunal; © Commonwealth Scientific and Industrial Research Organisation (CSIRO) Australia

**TARONG WEST WIND FARM
PUBLIC ENVIRONMENT REPORT (2025)**

**Grey-headed flying-fox habitat mapped
within the project site**



- Legend**
- Townships
 - Grey-headed flying-fox
 - Wind turbine generator
 - Semi-evergreen vine thickets
 - Mast (permanent)
 - Mast (temporary)
 - Potential foraging
 - Watercourse
 - Low quality potential foraging
 - Access track
 - Turbine hardstand
 - Cables - underground
 - Cables - overhead 33kV
 - Cables - overhead 275kV
 - Existing Powerlink 275kV overhead line
 - Planning corridor
 - Clearing footprint
 - Site Boundary
 - ⊕ Helipad
- Infrastructure areas**
- Batch plant
 - Borrow pit
 - Laydown
 - Operations and maintenance building
 - Site compound
 - Substation
 - Switching station



Spatial Reference: Geocentric Datum of Australia 1994 Map Grid of Australia Zone 56
Datum: Geocentric Datum of Australia 1994
Units: Metre

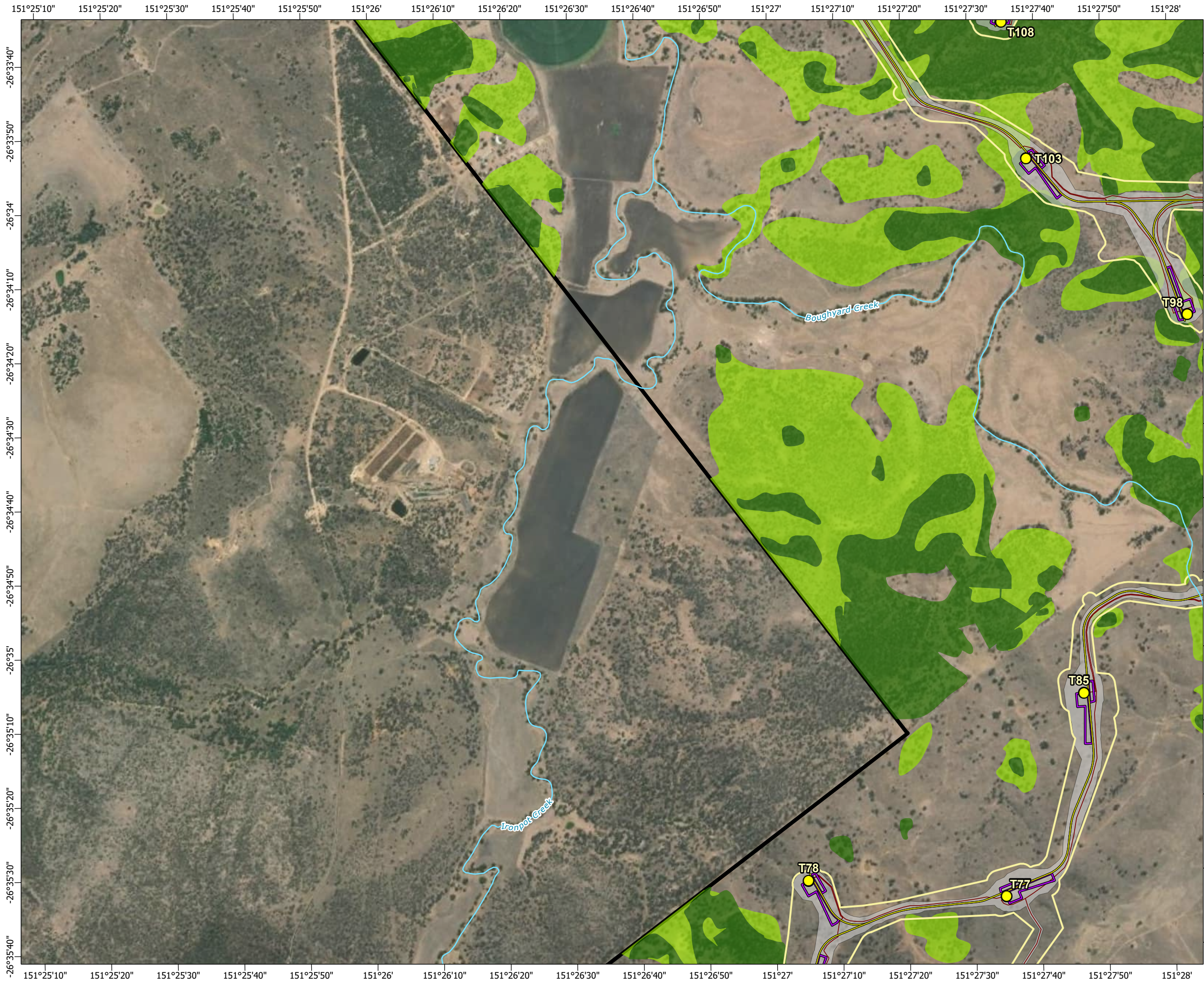
© AECOM Australia Pty Ltd (AECOM). All rights reserved.



AECOM has prepared this document for the sole use of the Client and for a specific purpose, each as expressly stated in the document. No other party should rely on this document without the prior written consent of AECOM. AECOM undertakes no duty, nor accepts any responsibility, to any third party who may rely upon or use this document. This document has been prepared based on the Client's description of its requirements and AECOM's experience, having regard to assumptions that AECOM can reasonably be expected to make in accordance with sound professional principles.



© State of Queensland (Department of Resources) 2023, Maxar © The State of Queensland; © State of Queensland (Department of Resources) 2023; Queensland Herbarium, Biodiversity and Ecosystem Sciences; © State of Queensland (Department of Science, Information Technology and Innovation) 2017; © State of Queensland (Department of Environment and Science), 2019; © The State of Queensland 2024 (Department of Energy and Climate); © South Burnett Regional Council; © Commonwealth of Australia. Based on Australian Bureau of Statistics (ABS) data, Bureau of Meteorology, National Native Title Tribunal; © Commonwealth Scientific and Industrial Research Organisation (CSIRO) Australia

**TARONG WEST WIND FARM
PUBLIC ENVIRONMENT REPORT (2025)**

**Grey-headed flying-fox habitat mapped
within the project site**







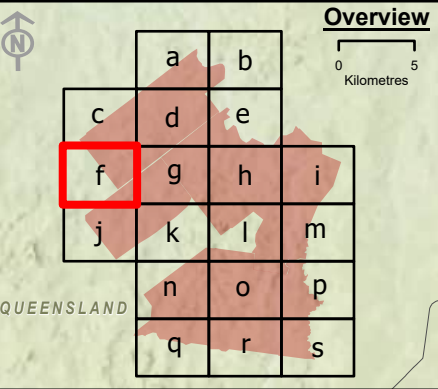
Scale: 1:15,000 at A3

Legend

○ Townships	● Grey-headed flying-fox
● Wind turbine generator	▨ Semi-evergreen vine thickets
▭ Mast (permanent)	■ Potential foraging
▭ Mast (temporary)	■ Low quality potential foraging
— Watercourse	
— Access track	
— Turbine hardstand	
— Cables - underground	
— Cables - overhead 33kV	
— Cables - overhead 275kV	
— Existing Powerlink 275kV overhead line	
— Planning corridor	
— Clearing footprint	
▭ Site Boundary	
⊕ Helipad	

Infrastructure areas

■ Batch plant
■ Borrow pit
■ Laydown
■ Operations and maintenance building
■ Site compound
■ Substation
■ Switching station



Overview

0 5 Kilometres

QUEENSLAND

Spatial Reference: Geocentric Datum of Australia 1994 Map Grid of Australia Zone 56
Datum: Geocentric Datum of Australia 1994
Units: Metre

© AECOM Australia Pty Ltd (AECOM). All rights reserved.

AECOM has prepared this document for the sole use of the Client and for a specific purpose, each as expressly stated in the document. No other party should rely on this document without the prior written consent of AECOM. AECOM undertakes no duty, nor accepts any responsibility, to any third party who may rely upon or use this document. This document has been prepared based on the Client's description of its requirements and AECOM's experience, having regard to assumptions that AECOM can reasonably be expected to make in accordance with sound professional principles.

© State of Queensland (Department of Resources) 2023, Maxar © The State of Queensland; © State of Queensland (Department of Resources) 2023; Queensland Herbarium, Biodiversity and Ecosystem Sciences; © State of Queensland (Department of Science, Information Technology and Innovation) 2017; © State of Queensland (Department of Environment and Science), 2019; © The State of Queensland 2024 (Department of Energy and Climate); © South Burnett Regional Council; © Commonwealth of Australia. Based on Australian Bureau of Statistics (ABS) data, Bureau of Meteorology; National Native Title Tribunal; © Commonwealth Scientific and Industrial Research Organisation (CSIRO) Australia



**TARONG WEST WIND FARM
PUBLIC ENVIRONMENT REPORT (2025)**



**Grey-headed flying-fox habitat mapped
within the project site**

Figure 3-9f

Page 7 of 20

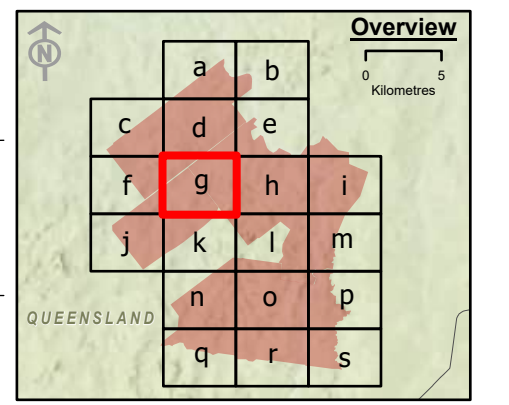






Scale: 1:15,000 at A3

- Legend**
- Townships
 - Wind turbine generator
 - Mast (permanent)
 - Mast (temporary)
 - Watercourse
 - Access track
 - Turbine hardstand
 - Cables - underground
 - Cables - overhead 33kV
 - Cables - overhead 275kV
 - Existing Powerlink 275kV overhead line
 - Planning corridor
 - Clearing footprint
 - Site Boundary
 - ⊕ Helipad
 - Infrastructure areas**
 - Batch plant
 - Borrow pit
 - Laydown
 - Operations and maintenance building
 - Site compound
 - Substation
 - Switching station
 - Grey-headed flying-fox
 - Semi-evergreen vine thickets
 - Potential foraging
 - Low quality potential foraging



Spatial Reference: Geocentric Datum of Australia 1994 Map Grid of Australia Zone 56
Datum: Geocentric Datum of Australia 1994
Units: Metre

© AECOM Australia Pty Ltd (AECOM). All rights reserved.

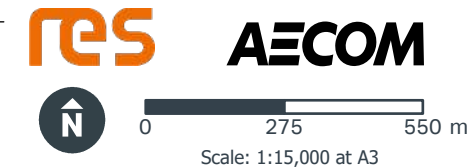
AECOM has prepared this document for the sole use of the Client and for a specific purpose, each as expressly stated in the document. No other party should rely on this document without the prior written consent of AECOM. AECOM undertakes no duty, nor accepts any responsibility, to any third party who may rely upon or use this document. This document has been prepared based on the Client's description of its requirements and AECOM's experience, having regard to assumptions that AECOM can reasonably be expected to make in accordance with sound professional principles.

© State of Queensland (Department of Resources) 2023, Maxar © The State of Queensland; © State of Queensland (Department of Resources) 2023; Queensland Herbarium, Biodiversity and Ecosystem Sciences; © State of Queensland (Department of Science, Information Technology and Innovation) 2017; © State of Queensland (Department of Environment and Science), 2019; © The State of Queensland 2024 (Department of Energy and Climate); © South Burnett Regional Council; © Commonwealth of Australia. Based on Australian Bureau of Statistics (ABS) data, Bureau of Meteorology, National Native Title Tribunal; © Commonwealth Scientific and Industrial Research Organisation (CSIRO) Australia

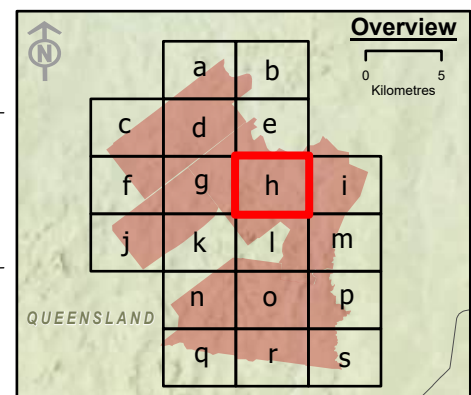
**TARONG WEST WIND FARM
PUBLIC ENVIRONMENT REPORT (2025)**

**Grey-headed flying-fox habitat mapped
within the project site**

Figure 3-9g Page 8 of 20



- Legend**
- Townships
 - Wind turbine generator
 - Mast (permanent)
 - Mast (temporary)
 - Watercourse
 - Access track
 - Turbine hardstand
 - Cables - underground
 - Cables - overhead 33kV
 - Cables - overhead 275kV
 - Existing Powerlink 275kV overhead line
 - Planning corridor
 - Clearing footprint
 - Site Boundary
 - ⊕ Helipad
 - Infrastructure areas**
 - Batch plant
 - Borrow pit
 - Laydown
 - Operations and maintenance building
 - Site compound
 - Substation
 - Switching station
 - Grey-headed flying-fox
 - Semi-evergreen vine thickets
 - Potential foraging
 - Low quality potential foraging



Spatial Reference: Geocentric Datum of Australia 1994 Map Grid of Australia Zone 56
Datum: Geocentric Datum of Australia 1994
Units: Metre

© AECOM Australia Pty Ltd (AECOM). All rights reserved.

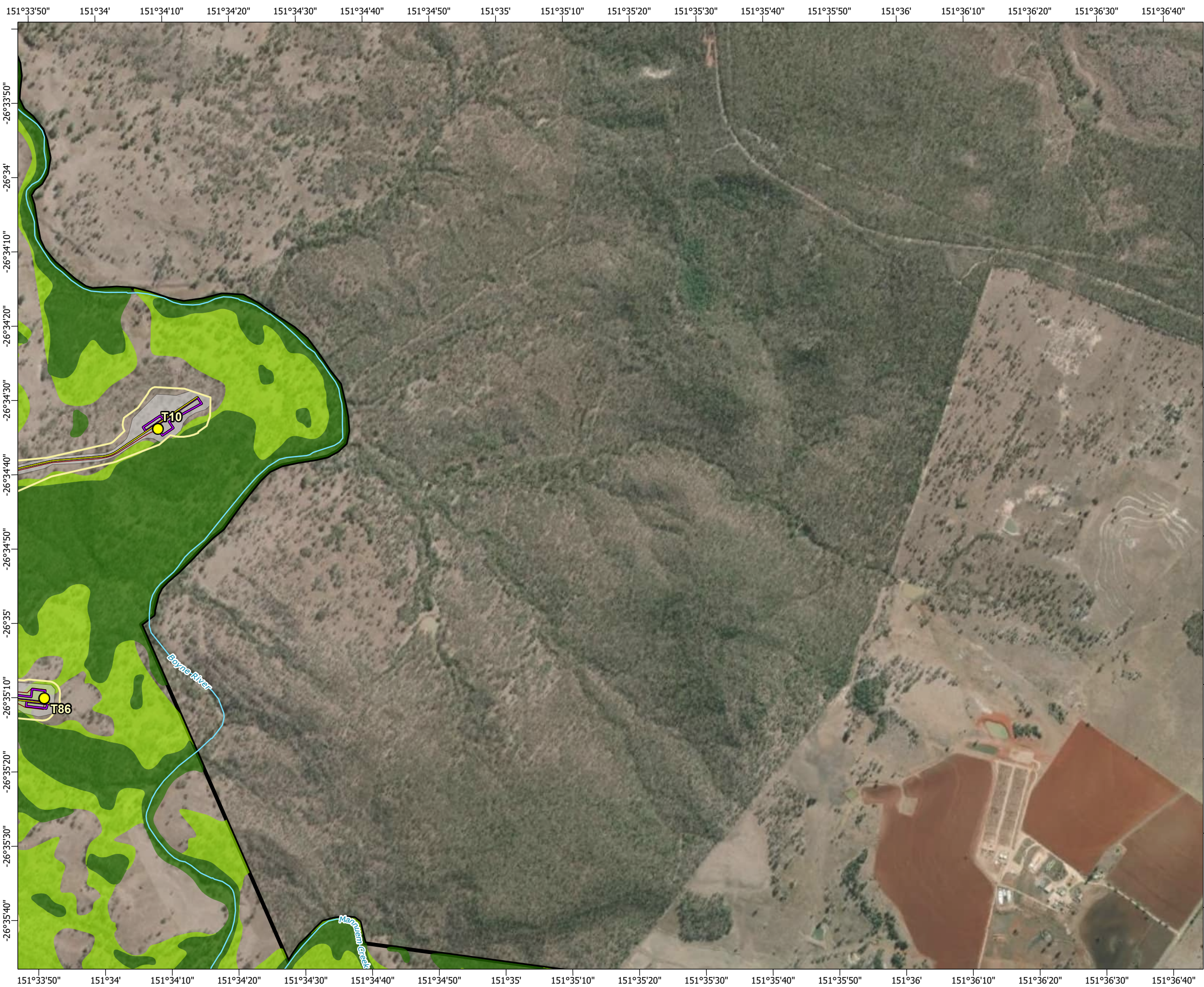
AECOM has prepared this document for the sole use of the Client and for a specific purpose, each as expressly stated in the document. No other party should rely on this document without the prior written consent of AECOM. AECOM undertakes no duty, nor accepts any responsibility, to any third party who may rely upon or use this document. This document has been prepared based on the Client's description of its requirements and AECOM's experience, having regard to assumptions that AECOM can reasonably be expected to make in accordance with sound professional principles.



© State of Queensland (Department of Resources) 2023, Maxar © The State of Queensland; © State of Queensland (Department of Resources) 2023; Queensland Herbarium, Biodiversity and Ecosystem Sciences; © State of Queensland (Department of Science, Information Technology and Innovation) 2017; © State of Queensland (Department of Environment and Science), 2019; © The State of Queensland 2024 (Department of Energy and Climate); © South Burnett Regional Council; © Commonwealth of Australia. Based on Australian Bureau of Statistics (ABS) data, Bureau of Meteorology, National Native Title Tribunal; © Commonwealth Scientific and Industrial Research Organisation (CSIRO) Australia



**TARONG WEST WIND FARM
PUBLIC ENVIRONMENT REPORT (2025)**

**Grey-headed flying-fox habitat mapped
within the project site**

Figure 3-9h Page 9 of 20

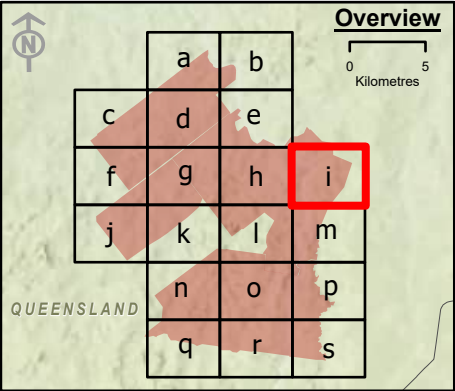






Scale: 1:15,000 at A3

- Legend**
- | | |
|--|----------------------------------|
| ○ Townships | ● Grey-headed flying-fox |
| ● Wind turbine generator | ▨ Semi-evergreen vine thickets |
| ▭ Mast (permanent) | ■ Potential foraging |
| ▭ Mast (temporary) | ■ Low quality potential foraging |
| — Watercourse | |
| — Access track | |
| — Turbine hardstand | |
| — Cables - underground | |
| — Cables - overhead 33kV | |
| — Cables - overhead 275kV | |
| — Existing Powerlink 275kV overhead line | |
| ▭ Planning corridor | |
| ▭ Clearing footprint | |
| ▭ Site Boundary | |
| ⊕ Helipad | |
- Infrastructure areas**
- | |
|---------------------------------------|
| ■ Batch plant |
| ■ Borrow pit |
| ■ Laydown |
| ■ Operations and maintenance building |
| ■ Site compound |
| ■ Substation |
| ■ Switching station |



Spatial Reference: Geocentric Datum of Australia 1994 Map Grid of Australia Zone 56
Datum: Geocentric Datum of Australia 1994
Units: Metre

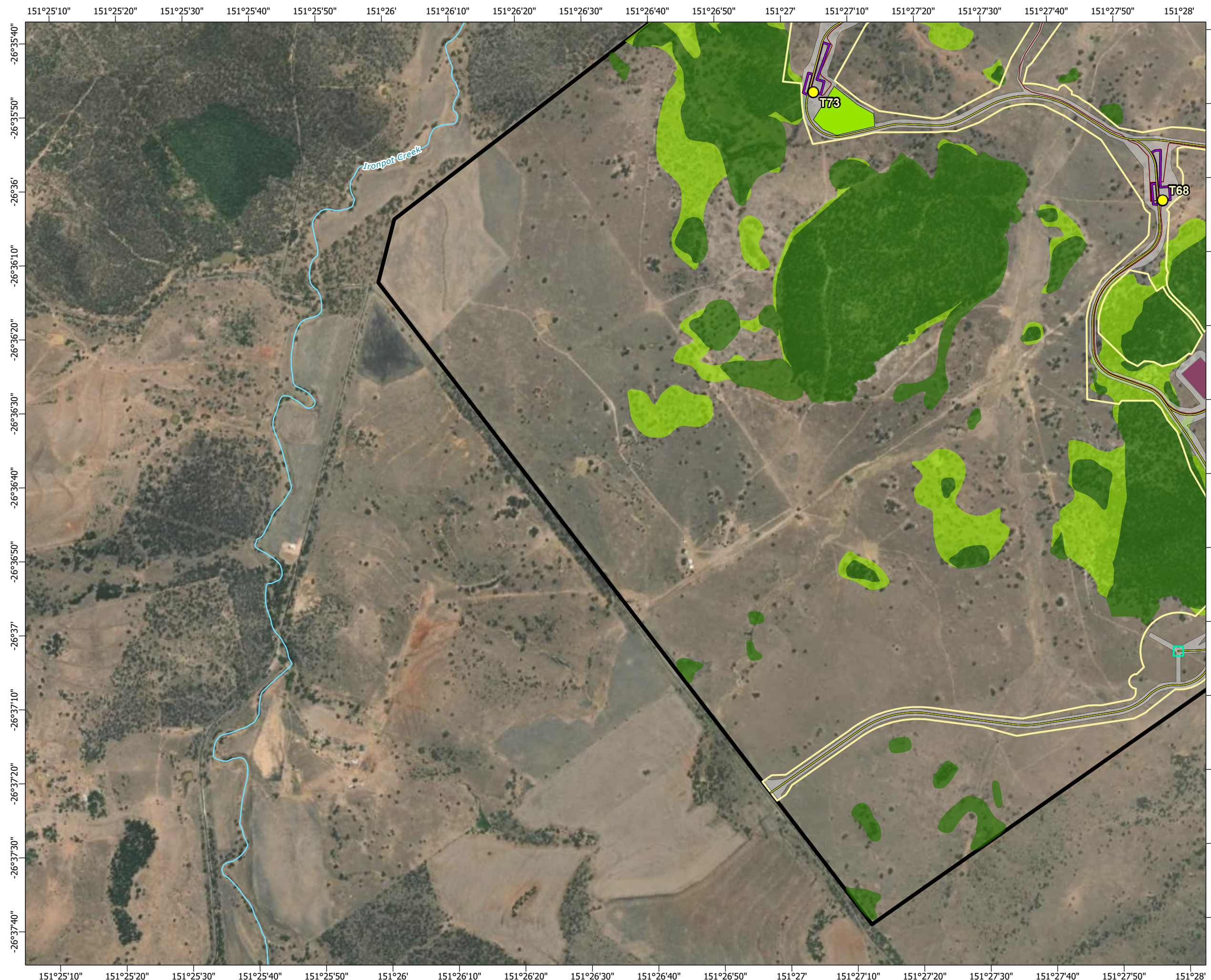
© AECOM Australia Pty Ltd (AECOM). All rights reserved.



AECOM has prepared this document for the sole use of the Client and for a specific purpose, each as expressly stated in the document. No other party should rely on this document without the prior written consent of AECOM. AECOM undertakes no duty, nor accepts any responsibility, to any third party who may rely upon or use this document. This document has been prepared based on the Client's description of its requirements and AECOM's experience, having regard to assumptions that AECOM can reasonably be expected to make in accordance with sound professional principles.



© State of Queensland (Department of Resources) 2023, Maxar © The State of Queensland; © State of Queensland (Department of Resources) 2023; Queensland Herbarium, Biodiversity and Ecosystem Sciences; © State of Queensland (Department of Science, Information Technology and Innovation) 2017; © State of Queensland (Department of Environment and Science), 2019; © The State of Queensland 2024 (Department of Energy and Climate); © South Burnett Regional Council; © Commonwealth of Australia. Based on Australian Bureau of Statistics (ABS) data, Bureau of Meteorology, National Native Title Tribunal; © Commonwealth Scientific and Industrial Research Organisation (CSIRO) Australia

**TARONG WEST WIND FARM
PUBLIC ENVIRONMENT REPORT (2025)**

**Grey-headed flying-fox habitat mapped
within the project site**

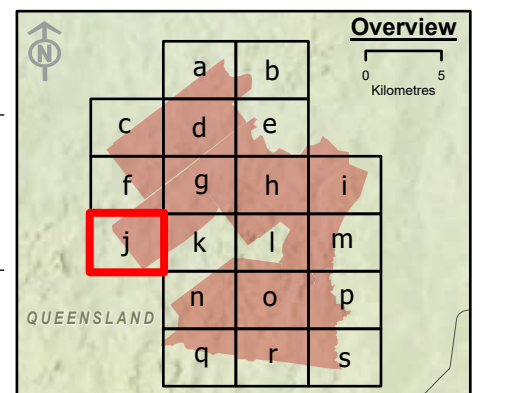






Scale: 1:15,000 at A3

- Legend**
- | | |
|--|----------------------------------|
| ○ Townships | ● Grey-headed flying-fox |
| ● Wind turbine generator | ▨ Semi-evergreen vine thickets |
| ▨ Mast (permanent) | ■ Potential foraging |
| ▨ Mast (temporary) | ■ Low quality potential foraging |
| — Watercourse | |
| — Access track | |
| — Turbine hardstand | |
| — Cables - underground | |
| — Cables - overhead 33kV | |
| — Cables - overhead 275kV | |
| — Existing Powerlink 275kV overhead line | |
| — Planning corridor | |
| — Clearing footprint | |
| ■ Site Boundary | |
| ⊕ Helipad | |
- Infrastructure areas**
- Batch plant
 - Borrow pit
 - Laydown
 - Operations and maintenance building
 - Site compound
 - Substation
 - Switching station



Spatial Reference: Geocentric Datum of Australia 1994 Map Grid of Australia Zone 56
Datum: Geocentric Datum of Australia 1994
Units: Metre

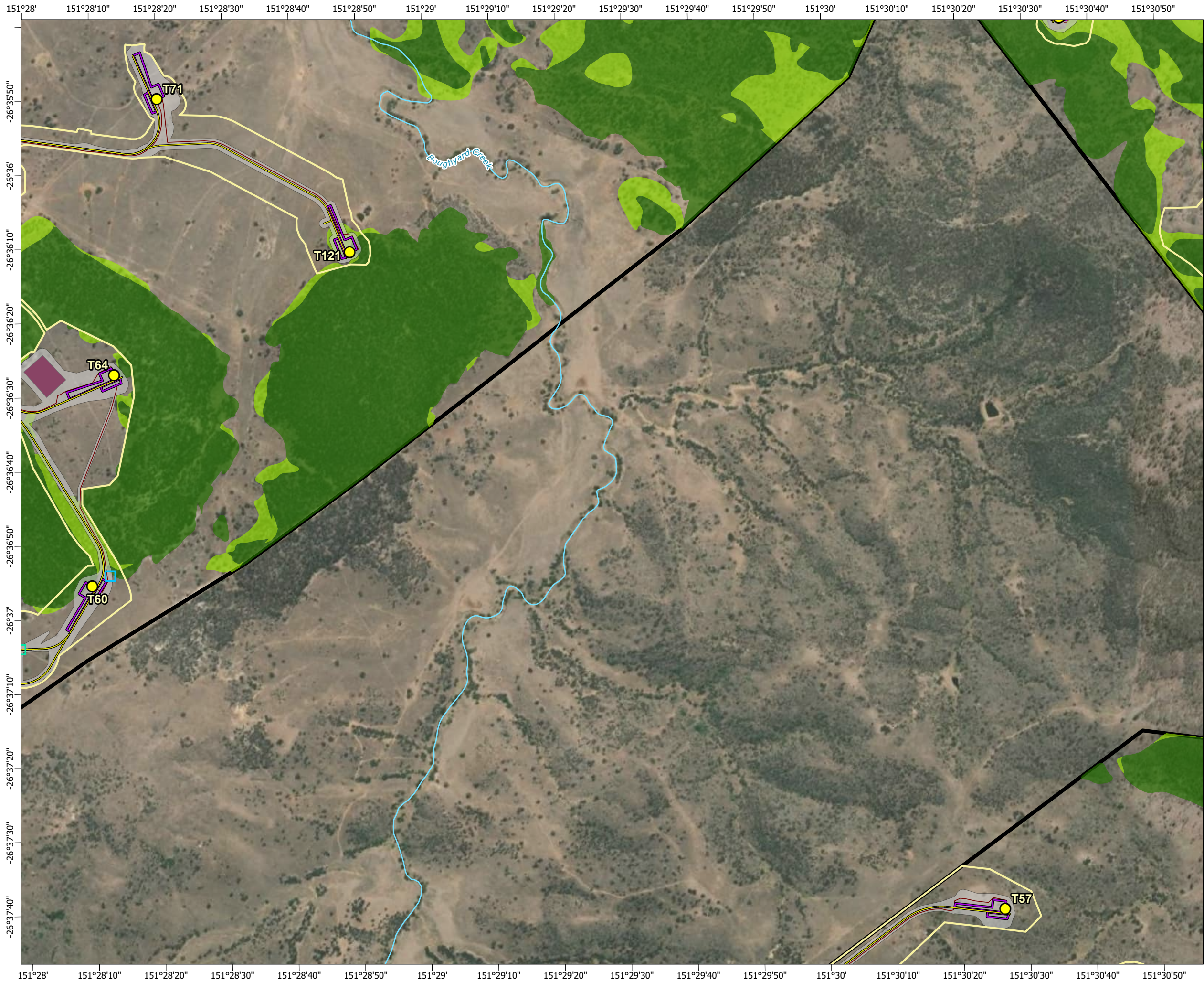
© AECOM Australia Pty Ltd (AECOM). All rights reserved.



AECOM has prepared this document for the sole use of the Client and for a specific purpose, each as expressly stated in the document. No other party should rely on this document without the prior written consent of AECOM. AECOM undertakes no duty, nor accepts any responsibility, to any third party who may rely upon or use this document. This document has been prepared based on the Client's description of its requirements and AECOM's experience, having regard to assumptions that AECOM can reasonably be expected to make in accordance with sound professional principles.



© State of Queensland (Department of Resources) 2023, Maxar © The State of Queensland; © State of Queensland (Department of Resources) 2023; Queensland Herbarium, Biodiversity and Ecosystem Sciences; © State of Queensland (Department of Science, Information Technology and Innovation) 2017; © State of Queensland (Department of Environment and Science), 2019; © The State of Queensland 2024 (Department of Energy and Climate); © South Burnett Regional Council; © Commonwealth of Australia. Based on Australian Bureau of Statistics (ABS) data, Bureau of Meteorology, National Native Title Tribunal; © Commonwealth Scientific and Industrial Research Organisation (CSIRO) Australia

**TARONG WEST WIND FARM
PUBLIC ENVIRONMENT REPORT (2025)**

**Grey-headed flying-fox habitat mapped
within the project site**

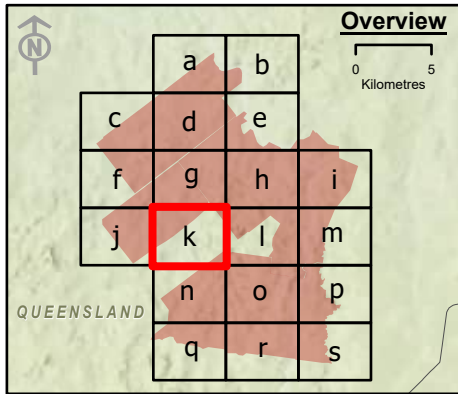






Scale: 1:15,000 at A3

- Legend**
- | | |
|--|----------------------------------|
| ○ Townships | ● Grey-headed flying-fox |
| ● Wind turbine generator | ▨ Semi-evergreen vine thickets |
| ▭ Mast (permanent) | ■ Potential foraging |
| ▭ Mast (temporary) | ■ Low quality potential foraging |
| — Watercourse | |
| — Access track | |
| — Turbine hardstand | |
| — Cables - underground | |
| — Cables - overhead 33kV | |
| — Cables - overhead 275kV | |
| — Existing Powerlink 275kV overhead line | |
| ▭ Planning corridor | |
| ▭ Clearing footprint | |
| ▭ Site Boundary | |
| ⊕ Helipad | |
- Infrastructure areas**
- Batch plant
 - Borrow pit
 - Laydown
 - Operations and maintenance building
 - Site compound
 - Substation
 - Switching station



Spatial Reference: Geocentric Datum of Australia 1994 Map Grid of Australia Zone 56
Datum: Geocentric Datum of Australia 1994
Units: Metre

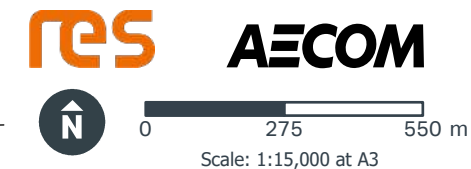
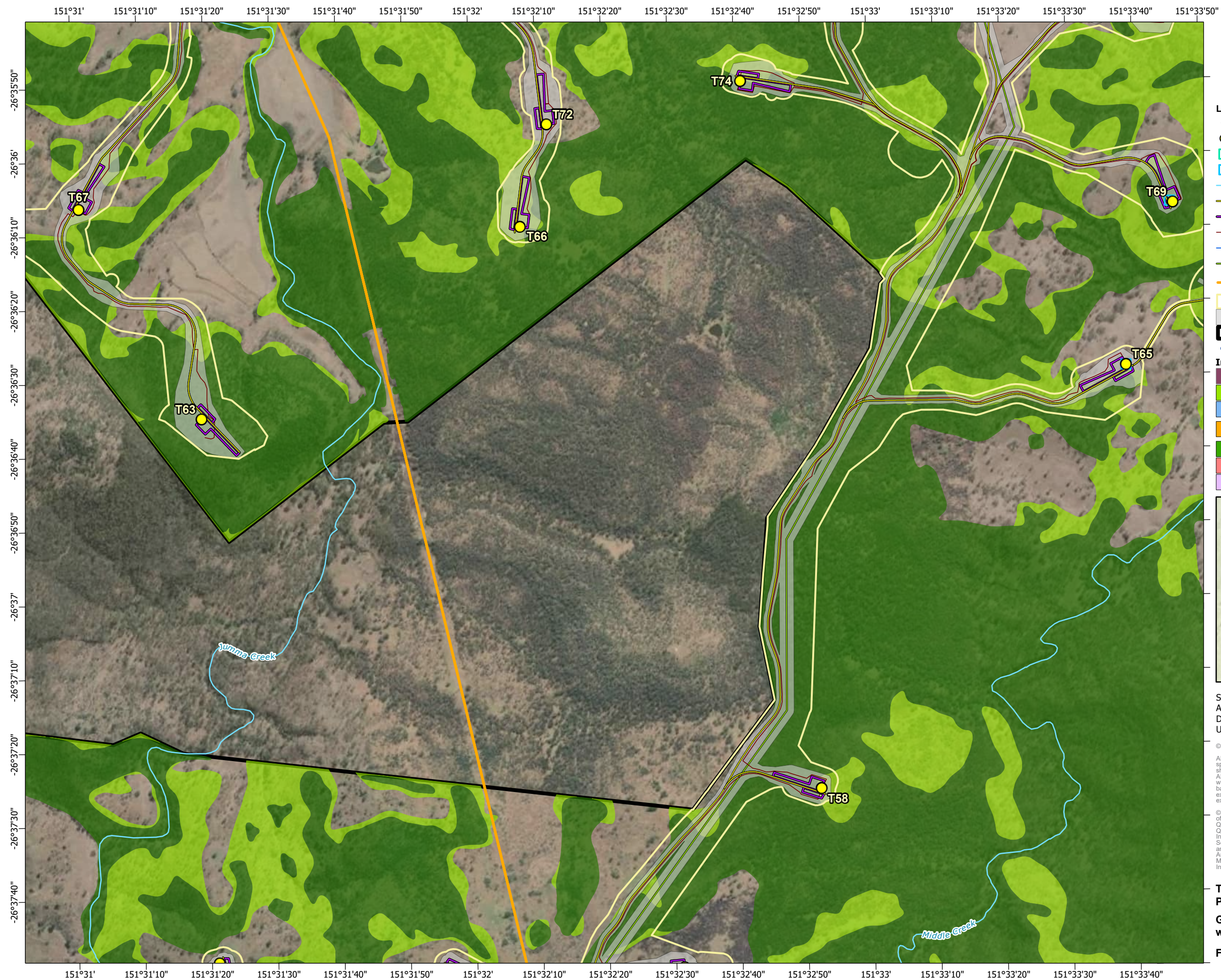
© AECOM Australia Pty Ltd (AECOM). All rights reserved.

AECOM has prepared this document for the sole use of the Client and for a specific purpose, each as expressly stated in the document. No other party should rely on this document without the prior written consent of AECOM. AECOM undertakes no duty, nor accepts any responsibility, to any third party who may rely upon or use this document. This document has been prepared based on the Client's description of its requirements and AECOM's experience, having regard to assumptions that AECOM can reasonably be expected to make in accordance with sound professional principles.

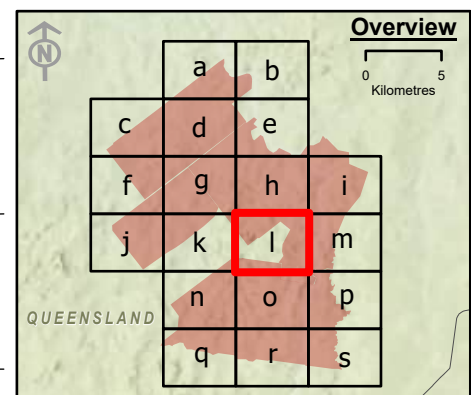
© State of Queensland (Department of Resources) 2023, Maxar © The State of Queensland; © State of Queensland (Department of Resources) 2023; Queensland Herbarium, Biodiversity and Ecosystem Sciences; © State of Queensland (Department of Science, Information Technology and Innovation) 2017; © State of Queensland (Department of Environment and Science), 2019; © The State of Queensland 2024 (Department of Energy and Climate); © South Burnett Regional Council; © Commonwealth of Australia. Based on Australian Bureau of Statistics (ABS) data, Bureau of Meteorology, National Native Title Tribunal; © Commonwealth Scientific and Industrial Research Organisation (CSIRO) Australia

**TARONG WEST WIND FARM
PUBLIC ENVIRONMENT REPORT (2025)**

**Grey-headed flying-fox habitat mapped
within the project site**



- Legend**
- Townships
 - Wind turbine generator
 - Mast (permanent)
 - Mast (temporary)
 - Watercourse
 - Access track
 - Turbine hardstand
 - Cables - underground
 - Cables - overhead 33kV
 - Cables - overhead 275kV
 - Existing Powerlink 275kV overhead line
 - Planning corridor
 - Clearing footprint
 - Site Boundary
 - ⊕ Helipad
 - Infrastructure areas**
 - Batch plant
 - Borrow pit
 - Laydown
 - Operations and maintenance building
 - Site compound
 - Substation
 - Switching station
 - Grey-headed flying-fox
 - Semi-evergreen vine thickets
 - Potential foraging
 - Low quality potential foraging



Spatial Reference: Geocentric Datum of Australia 1994 Map Grid of Australia Zone 56
Datum: Geocentric Datum of Australia 1994
Units: Metre

© AECOM Australia Pty Ltd (AECOM). All rights reserved.

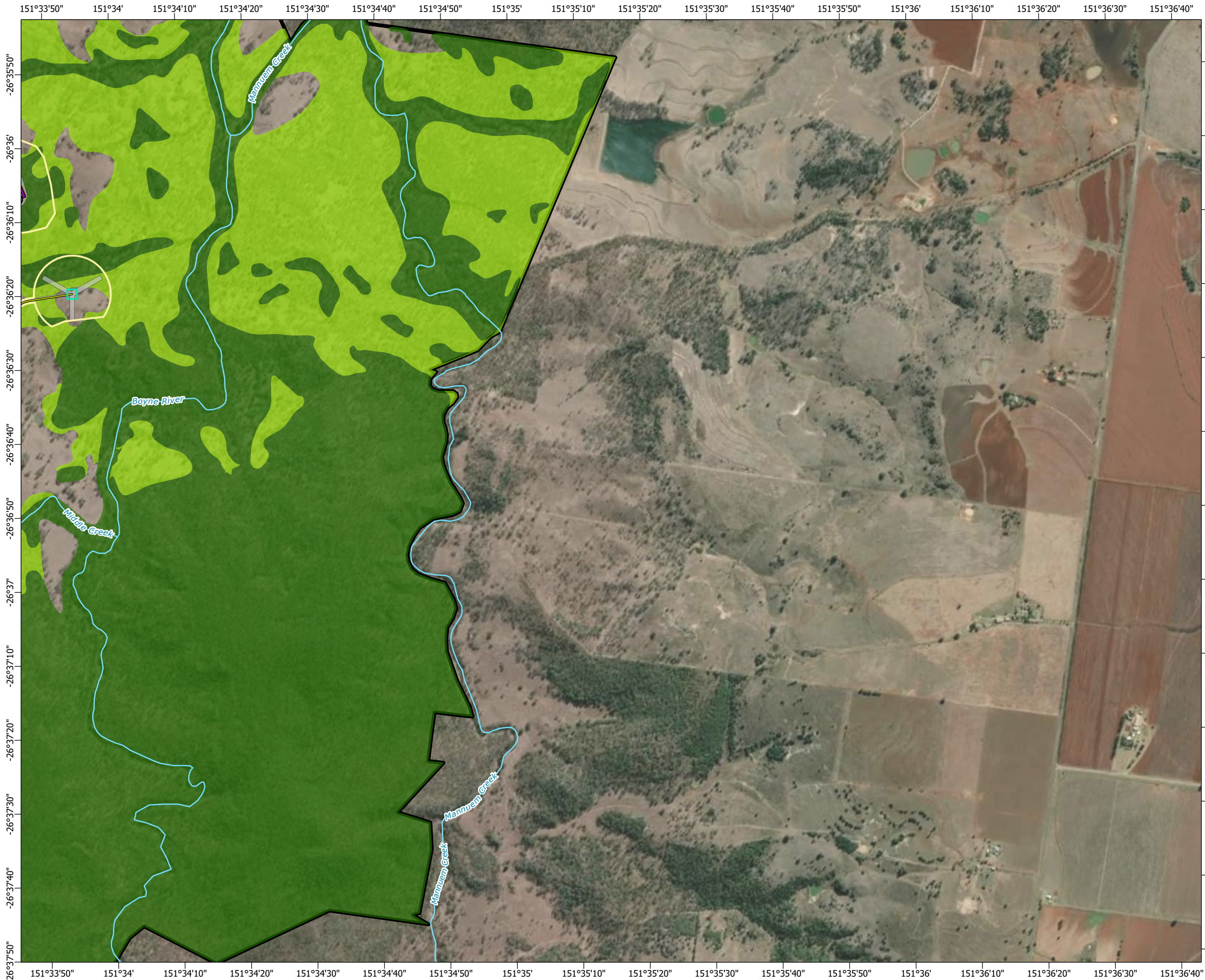
AECOM has prepared this document for the sole use of the Client and for a specific purpose, each as expressly stated in the document. No other party should rely on this document without the prior written consent of AECOM. AECOM undertakes no duty, nor accepts any responsibility, to any third party who may rely upon or use this document. This document has been prepared based on the Client's description of its requirements and AECOM's experience, having regard to assumptions that AECOM can reasonably be expected to make in accordance with sound professional principles.



© State of Queensland (Department of Resources) 2023, Maxar © The State of Queensland; © State of Queensland (Department of Resources) 2023; Queensland Herbarium, Biodiversity and Ecosystem Sciences; © State of Queensland (Department of Science, Information Technology and Innovation) 2017; © State of Queensland (Department of Environment and Science), 2019; © The State of Queensland 2024 (Department of Energy and Climate); © South Burnett Regional Council; © Commonwealth of Australia. Based on Australian Bureau of Statistics (ABS) data, Bureau of Meteorology, National Native Title Tribunal; © Commonwealth Scientific and Industrial Research Organisation (CSIRO) Australia



TARONG WEST WIND FARM PUBLIC ENVIRONMENT REPORT (2025)

**Grey-headed flying-fox habitat mapped
within the project site**

Figure 3-9I







Scale: 1:15,000 at A3

- Legend**
- | | |
|--|----------------------------------|
| ○ Townships | ● Grey-headed flying-fox |
| ● Wind turbine generator | ▨ Semi-evergreen vine thickets |
| ▭ Mast (permanent) | ■ Potential foraging |
| ▭ Mast (temporary) | ■ Low quality potential foraging |
| — Watercourse | |
| — Access track | |
| — Turbine hardstand | |
| — Cables - underground | |
| — Cables - overhead 33kV | |
| — Cables - overhead 275kV | |
| — Existing Powerlink 275kV overhead line | |
| ▭ Planning corridor | |
| ▭ Clearing footprint | |
| ▭ Site Boundary | |
| ⊕ Helipad | |
- Infrastructure areas**
- Batch plant
 - Borrow pit
 - Laydown
 - Operations and maintenance building
 - Site compound
 - Substation
 - Switching station



Spatial Reference: Geocentric Datum of Australia 1994 Map Grid of Australia Zone 56
Datum: Geocentric Datum of Australia 1994
Units: Metre

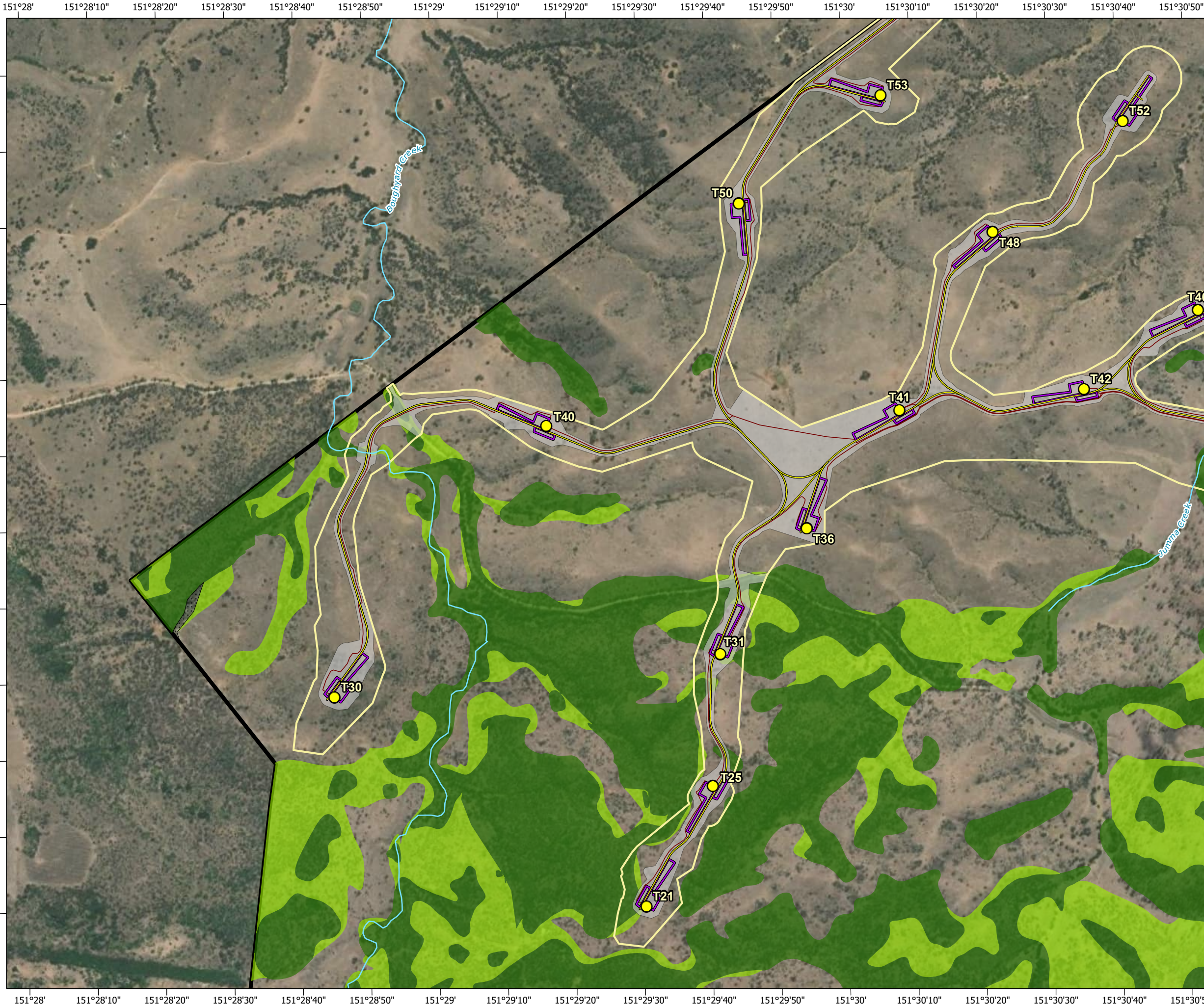
© AECOM Australia Pty Ltd (AECOM). All rights reserved.



AECOM has prepared this document for the sole use of the Client and for a specific purpose, each as expressly stated in the document. No other party should rely on this document without the prior written consent of AECOM. AECOM undertakes no duty, nor accepts any responsibility, to any third party who may rely upon or use this document. This document has been prepared based on the Client's description of its requirements and AECOM's experience, having regard to assumptions that AECOM can reasonably be expected to make in accordance with sound professional principles.



© State of Queensland (Department of Resources) 2023, Maxar © The State of Queensland; © State of Queensland (Department of Resources) 2023; Queensland Herbarium, Biodiversity and Ecosystem Sciences; © State of Queensland (Department of Science, Information Technology and Innovation) 2017; © State of Queensland (Department of Environment and Science), 2019; © The State of Queensland 2024 (Department of Energy and Climate); © South Burnett Regional Council; © Commonwealth of Australia. Based on Australian Bureau of Statistics (ABS) data, Bureau of Meteorology, National Native Title Tribunal; © Commonwealth Scientific and Industrial Research Organisation (CSIRO) Australia

**TARONG WEST WIND FARM
PUBLIC ENVIRONMENT REPORT (2025)**

**Grey-headed flying-fox habitat mapped
within the project site**

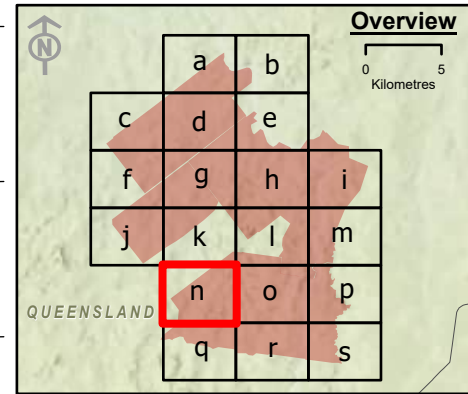






Scale: 1:15,000 at A3

- Legend**
- | | |
|--|----------------------------------|
| ○ Townships | ● Grey-headed flying-fox |
| ● Wind turbine generator | ▨ Semi-evergreen vine thickets |
| ▭ Mast (permanent) | ■ Potential foraging |
| ▭ Mast (temporary) | ■ Low quality potential foraging |
| — Watercourse | |
| — Access track | |
| — Turbine hardstand | |
| — Cables - underground | |
| — Cables - overhead 33kV | |
| — Cables - overhead 275kV | |
| — Existing Powerlink 275kV overhead line | |
| ▭ Planning corridor | |
| ▭ Clearing footprint | |
| ▭ Site Boundary | |
| ⊕ Helipad | |
- Infrastructure areas**
- Batch plant
 - Borrow pit
 - Laydown
 - Operations and maintenance building
 - Site compound
 - Substation
 - Switching station



Spatial Reference: Geocentric Datum of Australia 1994 Map Grid of Australia Zone 56
Datum: Geocentric Datum of Australia 1994
Units: Metre

© AECOM Australia Pty Ltd (AECOM). All rights reserved.



AECOM has prepared this document for the sole use of the Client and for a specific purpose, each as expressly stated in the document. No other party should rely on this document without the prior written consent of AECOM. AECOM undertakes no duty, nor accepts any responsibility, to any third party who may rely upon or use this document. This document has been prepared based on the Client's description of its requirements and AECOM's experience, having regard to assumptions that AECOM can reasonably be expected to make in accordance with sound professional principles.



© State of Queensland (Department of Resources) 2023, Maxar © The State of Queensland; © State of Queensland (Department of Resources) 2023; Queensland Herbarium, Biodiversity and Ecosystem Sciences; © State of Queensland (Department of Science, Information Technology and Innovation) 2017; © State of Queensland (Department of Environment and Science), 2019; © The State of Queensland 2024 (Department of Energy and Climate); © South Burnett Regional Council; © Commonwealth of Australia. Based on Australian Bureau of Statistics (ABS) data, Bureau of Meteorology, National Native Title Tribunal; © Commonwealth Scientific and Industrial Research Organisation (CSIRO) Australia

**TARONG WEST WIND FARM
PUBLIC ENVIRONMENT REPORT (2025)**

**Grey-headed flying-fox habitat mapped
within the project site**



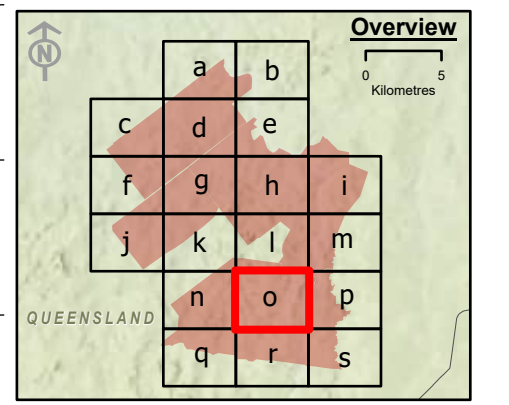




Scale: 1:15,000 at A3

- Legend**
- Townships
 - Wind turbine generator
 - Mast (permanent)
 - Mast (temporary)
 - Watercourse
 - Access track
 - Turbine hardstand
 - Cables - underground
 - Cables - overhead 33kV
 - Cables - overhead 275kV
 - Existing Powerlink 275kV overhead line
 - Planning corridor
 - Clearing footprint
 - Site Boundary
 - Helipad

- Grey-headed flying-fox
 - Semi-evergreen vine thickets
 - Potential foraging
 - Low quality potential foraging
- Infrastructure areas**
- Batch plant
 - Borrow pit
 - Laydown
 - Operations and maintenance building
 - Site compound
 - Substation
 - Switching station



Spatial Reference: Geocentric Datum of Australia 1994 Map Grid of Australia Zone 56
Datum: Geocentric Datum of Australia 1994
Units: Metre

© AECOM Australia Pty Ltd (AECOM). All rights reserved.

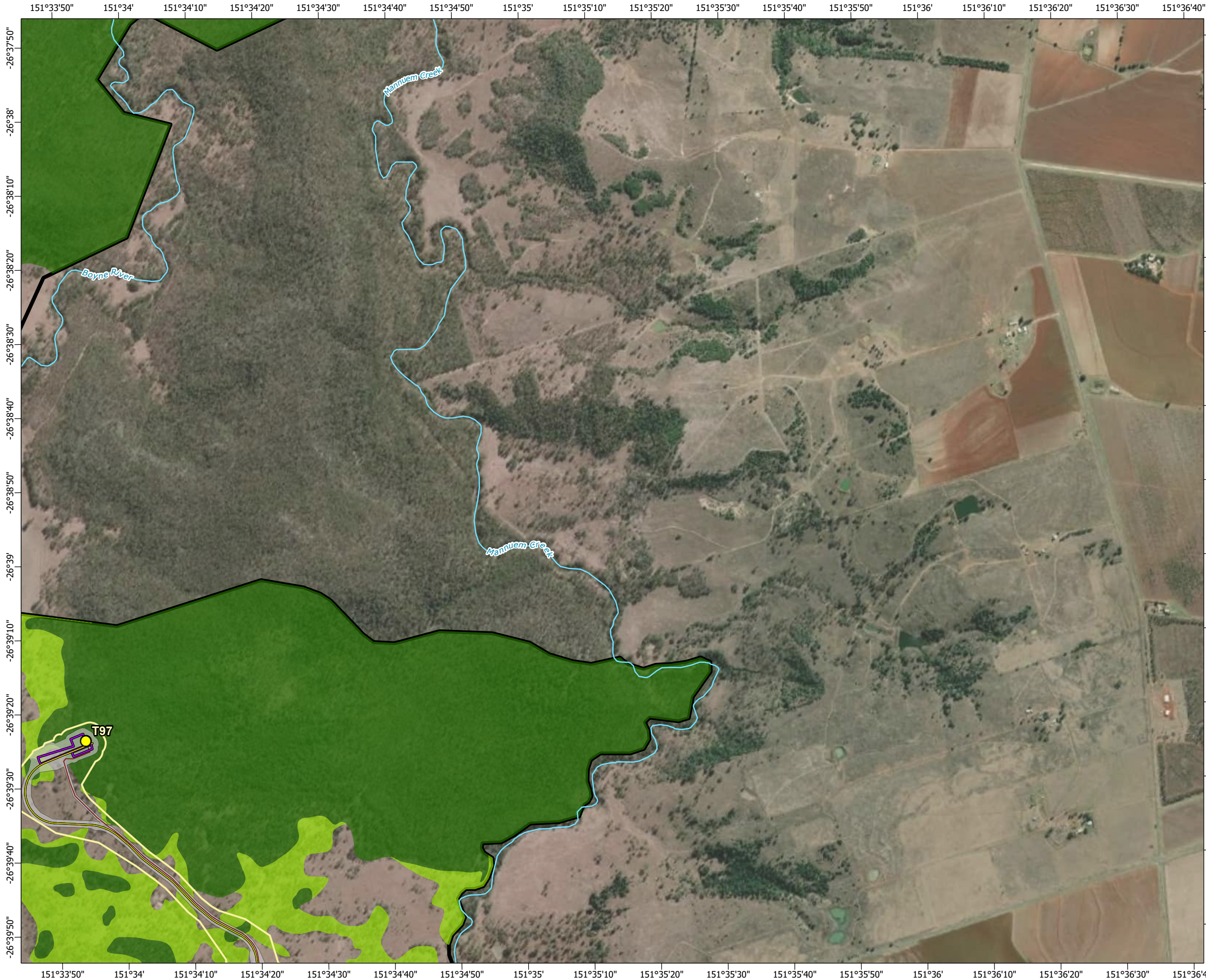
AECOM has prepared this document for the sole use of the Client and for a specific purpose, each as expressly stated in the document. No other party should rely on this document without the prior written consent of AECOM. AECOM undertakes no duty, nor accepts any responsibility, to any third party who may rely upon or use this document. This document has been prepared based on the Client's description of its requirements and AECOM's experience, having regard to assumptions that AECOM can reasonably be expected to make in accordance with sound professional principles.



© State of Queensland (Department of Resources) 2023, Maxar © The State of Queensland; © State of Queensland (Department of Resources) 2023; Queensland Herbarium, Biodiversity and Ecosystem Sciences; © State of Queensland (Department of Science, Information Technology and Innovation) 2017; © State of Queensland (Department of Environment and Science), 2019; © The State of Queensland 2024 (Department of Energy and Climate); © South Burnett Regional Council; © Commonwealth of Australia. Based on Australian Bureau of Statistics (ABS) data, Bureau of Meteorology, National Native Title Tribunal; © Commonwealth Scientific and Industrial Research Organisation (CSIRO) Australia



**TARONG WEST WIND FARM
PUBLIC ENVIRONMENT REPORT (2025)**

**Grey-headed flying-fox habitat mapped
within the project site**

Figure 3-9o Page 16 of 20

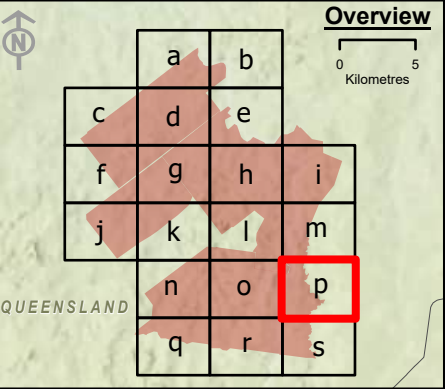






Scale: 1:15,000 at A3

- Legend**
- | | |
|--|----------------------------------|
| ○ Townships | ● Grey-headed flying-fox |
| ● Wind turbine generator | ▨ Semi-evergreen vine thickets |
| ▭ Mast (permanent) | ■ Potential foraging |
| ▭ Mast (temporary) | ■ Low quality potential foraging |
| — Watercourse | |
| — Access track | |
| — Turbine hardstand | |
| — Cables - underground | |
| — Cables - overhead 33kV | |
| — Cables - overhead 275kV | |
| — Existing Powerlink 275kV overhead line | |
| ▭ Planning corridor | |
| ▭ Clearing footprint | |
| ▭ Site Boundary | |
| ⊕ Helipad | |
- Infrastructure areas**
- | |
|---------------------------------------|
| ■ Batch plant |
| ■ Borrow pit |
| ■ Laydown |
| ■ Operations and maintenance building |
| ■ Site compound |
| ■ Substation |
| ■ Switching station |



Spatial Reference: Geocentric Datum of Australia 1994 Map Grid of Australia Zone 56
Datum: Geocentric Datum of Australia 1994
Units: Metre

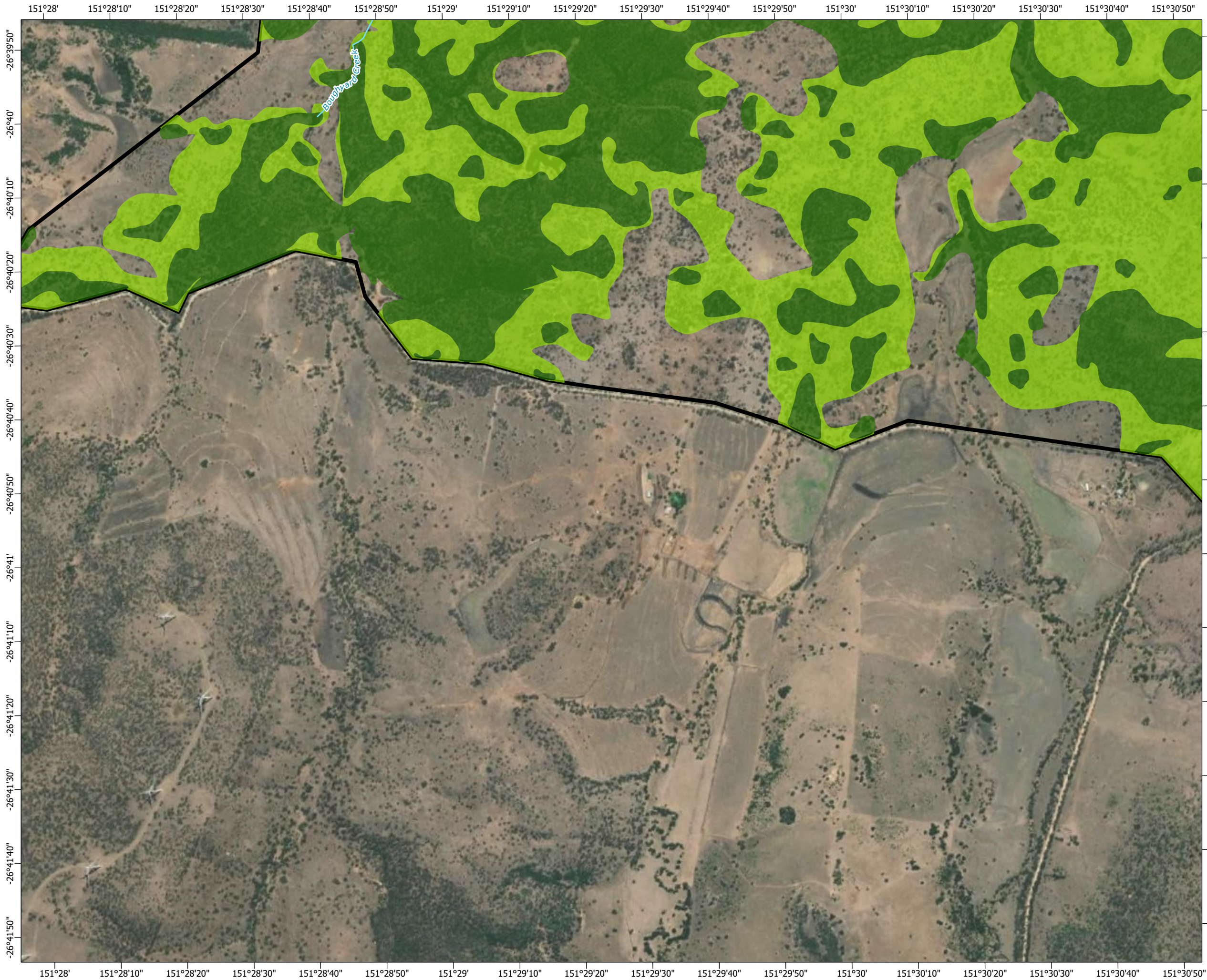
© AECOM Australia Pty Ltd (AECOM). All rights reserved.



AECOM has prepared this document for the sole use of the Client and for a specific purpose, each as expressly stated in the document. No other party should rely on this document without the prior written consent of AECOM. AECOM undertakes no duty, nor accepts any responsibility, to any third party who may rely upon or use this document. This document has been prepared based on the Client's description of its requirements and AECOM's experience, having regard to assumptions that AECOM can reasonably be expected to make in accordance with sound professional principles.



© State of Queensland (Department of Resources) 2023, Maxar © The State of Queensland; © State of Queensland (Department of Resources) 2023; Queensland Herbarium, Biodiversity and Ecosystem Sciences; © State of Queensland (Department of Science, Information Technology and Innovation) 2017; © State of Queensland (Department of Environment and Science), 2019; © The State of Queensland 2024 (Department of Energy and Climate); © South Burnett Regional Council; © Commonwealth of Australia. Based on Australian Bureau of Statistics (ABS) data, Bureau of Meteorology, National Native Title Tribunal; © Commonwealth Scientific and Industrial Research Organisation (CSIRO) Australia

**TARONG WEST WIND FARM
PUBLIC ENVIRONMENT REPORT (2025)**

**Grey-headed flying-fox habitat mapped
within the project site**







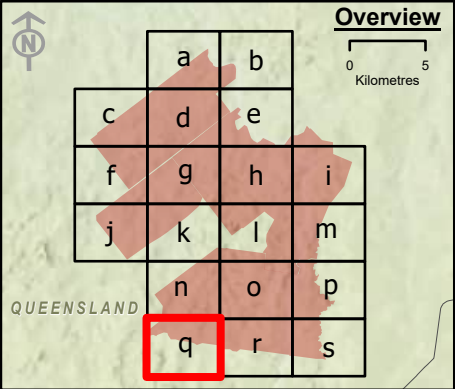
Scale: 1:15,000 at A3

Legend

○ Townships	● Grey-headed flying-fox
○ Wind turbine generator	▨ Semi-evergreen vine thickets
▭ Mast (permanent)	▨ Potential foraging
▭ Mast (temporary)	▨ Low quality potential foraging
— Watercourse	
— Access track	
— Turbine hardstand	
— Cables - underground	
— Cables - overhead 33kV	
— Cables - overhead 275kV	
— Existing Powerlink 275kV overhead line	
▭ Planning corridor	
▭ Clearing footprint	
▭ Site Boundary	
⊕ Helipad	

Infrastructure areas

▨ Batch plant
▨ Borrow pit
▨ Laydown
▨ Operations and maintenance building
▨ Site compound
▨ Substation
▨ Switching station



Overview

0 5 Kilometres

Spatial Reference: Geocentric Datum of Australia 1994 Map Grid of Australia Zone 56
Datum: Geocentric Datum of Australia 1994
Units: Metre

© AECOM Australia Pty Ltd (AECOM). All rights reserved.

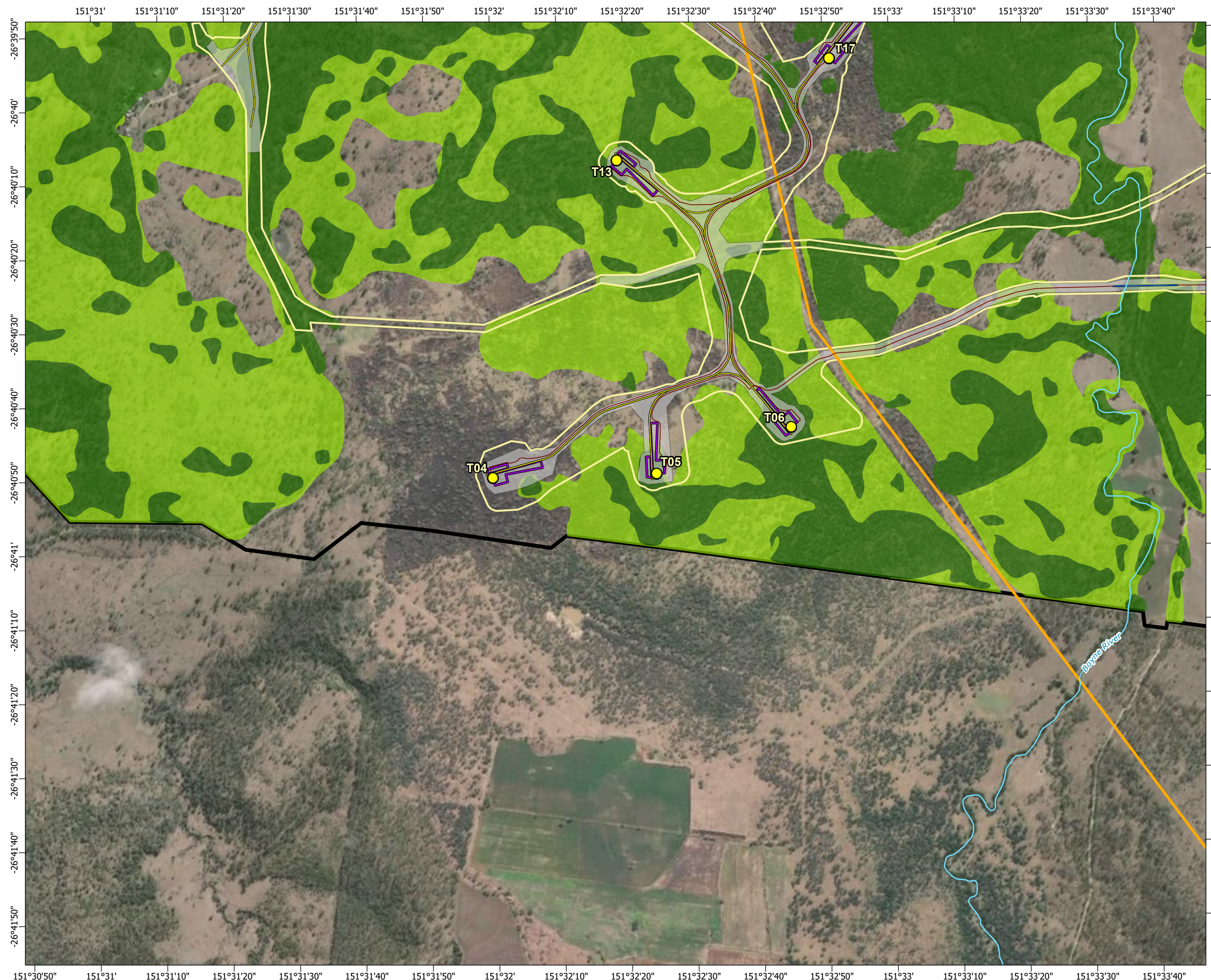
AECOM has prepared this document for the sole use of the Client and for a specific purpose, each as expressly stated in the document. No other party should rely on this document without the prior written consent of AECOM. AECOM undertakes no duty, nor accepts any responsibility, to any third party who may rely upon or use this document. This document has been prepared based on the Client's description of its requirements and AECOM's experience, having regard to assumptions that AECOM can reasonably be expected to make in accordance with sound professional principles.



© State of Queensland (Department of Resources) 2023, Maxar © The State of Queensland; © State of Queensland (Department of Resources) 2023; Queensland Herbarium, Biodiversity and Ecosystem Sciences; © State of Queensland (Department of Science, Information Technology and Innovation) 2017; © State of Queensland (Department of Environment and Science), 2019; © The State of Queensland 2024 (Department of Energy and Climate); © South Burnett Regional Council; © Commonwealth of Australia. Based on Australian Bureau of Statistics (ABS) data, Bureau of Meteorology, National Native Title Tribunal; © Commonwealth Scientific and Industrial Research Organisation (CSIRO) Australia



**TARONG WEST WIND FARM
PUBLIC ENVIRONMENT REPORT (2025)**

**Grey-headed flying-fox habitat mapped
within the project site**

Figure 3-9q Page 18 of 20

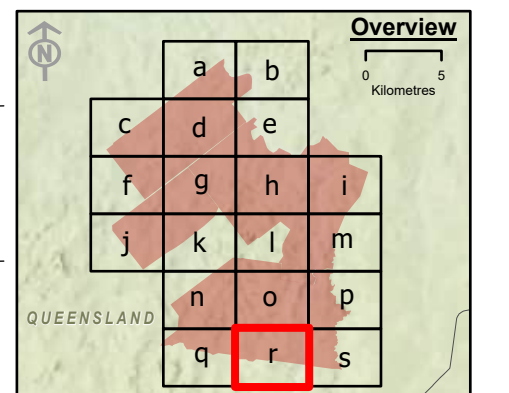






Scale: 1:15,000 at A3

- Legend**
- Townships
 - Wind turbine generator
 - Mast (permanent)
 - Mast (temporary)
 - Watercourse
 - Access track
 - Turbine hardstand
 - Cables - underground
 - Cables - overhead 33kV
 - Cables - overhead 275kV
 - Existing Powerlink 275kV overhead line
 - Planning corridor
 - Clearing footprint
 - Site Boundary
 - ⊕ Helipad
 - Infrastructure areas**
 - Batch plant
 - Borrow pit
 - Laydown
 - Operations and maintenance building
 - Site compound
 - Substation
 - Switching station
 - Grey-headed flying-fox
 - Semi-evergreen vine thickets
 - Potential foraging
 - Low quality potential foraging



Spatial Reference: Geocentric Datum of Australia 1994 Map Grid of Australia Zone 56
Datum: Geocentric Datum of Australia 1994
Units: Metre

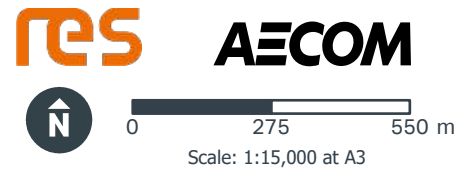
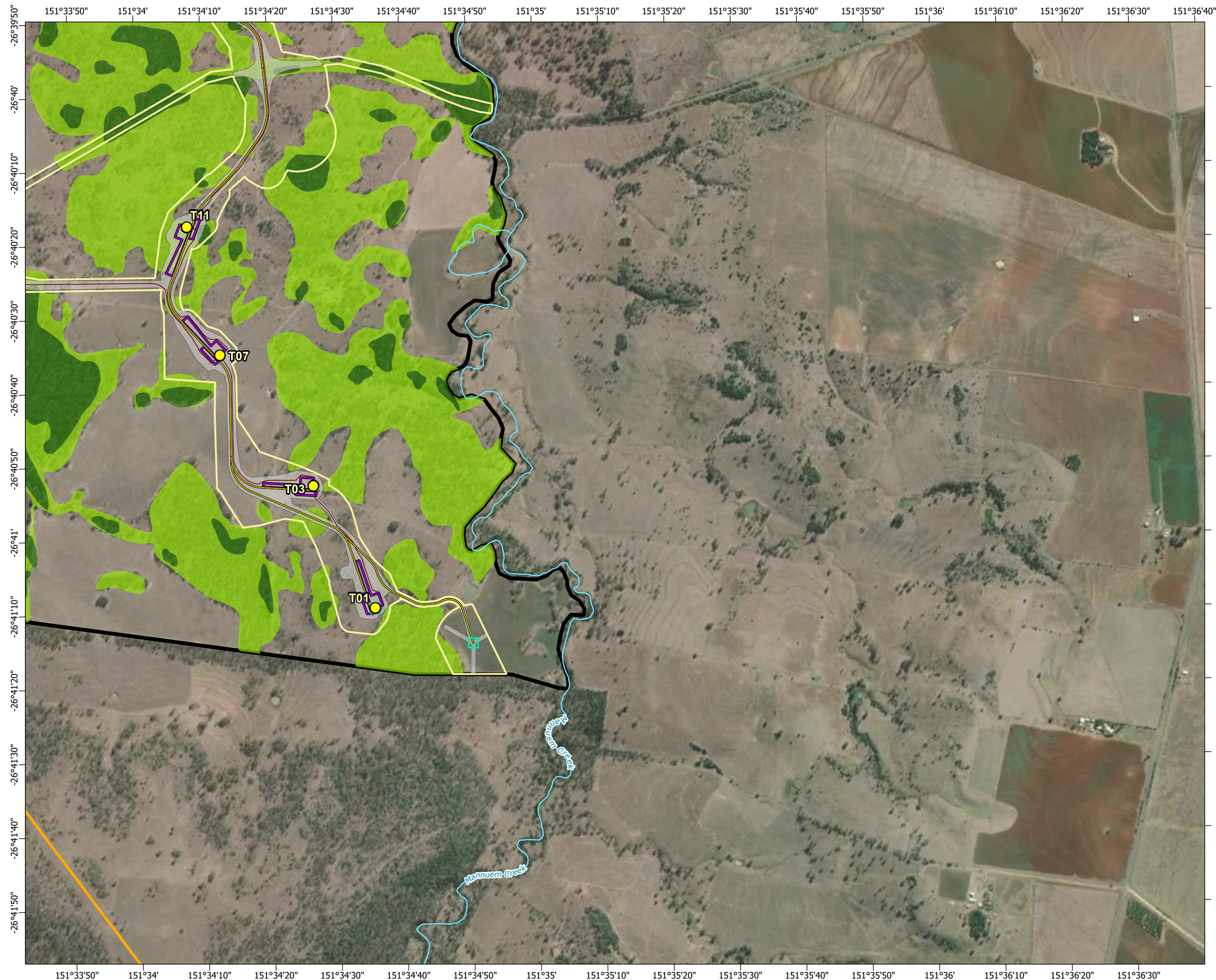
© AECOM Australia Pty Ltd (AECOM). All rights reserved.

AECOM has prepared this document for the sole use of the Client and for a specific purpose, each as expressly stated in the document. No other party should rely on this document without the prior written consent of AECOM. AECOM undertakes no duty, nor accepts any responsibility, to any third party who may rely upon or use this document. This document has been prepared based on the Client's description of its requirements and AECOM's experience, having regard to assumptions that AECOM can reasonably be expected to make in accordance with sound professional principles.

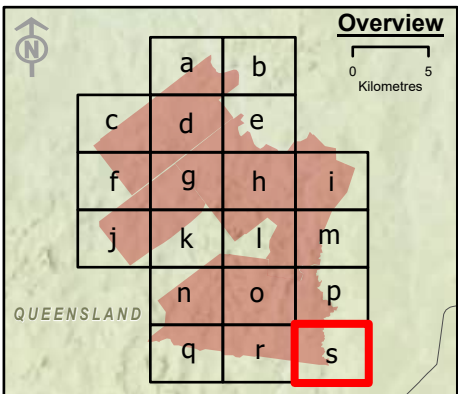
© State of Queensland (Department of Resources) 2023, Maxar © The State of Queensland; © State of Queensland (Department of Resources) 2023; Queensland Herbarium, Biodiversity and Ecosystem Sciences; © State of Queensland (Department of Science, Information Technology and Innovation) 2017; © State of Queensland (Department of Environment and Science), 2019; © The State of Queensland 2024 (Department of Energy and Climate); © South Burnett Regional Council; © Commonwealth of Australia. Based on Australian Bureau of Statistics (ABS) data, Bureau of Meteorology, National Native Title Tribunal; © Commonwealth Scientific and Industrial Research Organisation (CSIRO) Australia

**TARONG WEST WIND FARM
PUBLIC ENVIRONMENT REPORT (2025)**

**Grey-headed flying-fox habitat mapped
within the project site**



- Legend**
- Townships
 - Wind turbine generator
 - Mast (permanent)
 - Mast (temporary)
 - Watercourse
 - Access track
 - Turbine hardstand
 - Cables - underground
 - Cables - overhead 33kV
 - Cables - overhead 275kV
 - Existing Powerlink 275kV overhead line
 - Planning corridor
 - Clearing footprint
 - Site Boundary
 - ⊕ Helipad
 - Infrastructure areas**
 - Batch plant
 - Borrow pit
 - Laydown
 - Operations and maintenance building
 - Site compound
 - Substation
 - Switching station
 - Grey-headed flying-fox
 - Semi-evergreen vine thickets
 - Potential foraging
 - Low quality potential foraging



Spatial Reference: Geocentric Datum of Australia 1994 Map Grid of Australia Zone 56
Datum: Geocentric Datum of Australia 1994
Units: Metre

© AECOM Australia Pty Ltd (AECOM). All rights reserved.

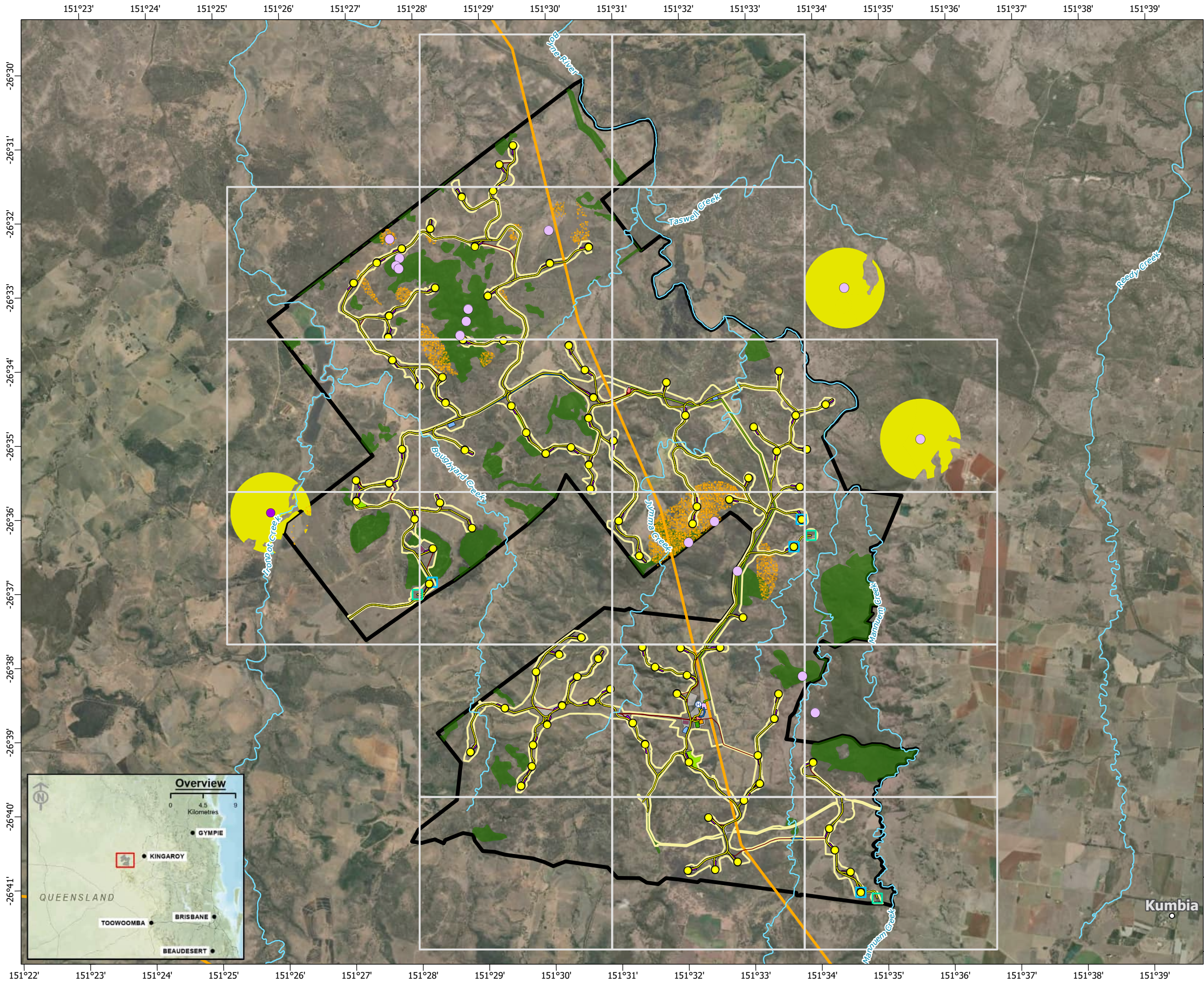
AECOM has prepared this document for the sole use of the Client and for a specific purpose, each as expressly stated in the document. No other party should rely on this document without the prior written consent of AECOM. AECOM undertakes no duty, nor accepts any responsibility, to any third party who may rely upon or use this document. This document has been prepared based on the Client's description of its requirements and AECOM's experience, having regard to assumptions that AECOM can reasonably be expected to make in accordance with sound professional principles.



© State of Queensland (Department of Resources) 2023, Maxar © The State of Queensland; © State of Queensland (Department of Resources) 2023; Queensland Herbarium, Biodiversity and Ecosystem Sciences; © State of Queensland (Department of Science, Information Technology and Innovation) 2017; © State of Queensland (Department of Environment and Science), 2019; © The State of Queensland 2024 (Department of Energy and Climate); © South Burnett Regional Council; © Commonwealth of Australia. Based on Australian Bureau of Statistics (ABS) data, Bureau of Meteorology, National Native Title Tribunal; © Commonwealth Scientific and Industrial Research Organisation (CSIRO) Australia

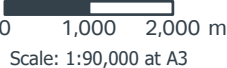

**TARONG WEST WIND FARM
PUBLIC ENVIRONMENT REPORT (2025)**

**Grey-headed flying-fox habitat mapped
within the project site**

Figure 3-9s Page 20 of 20







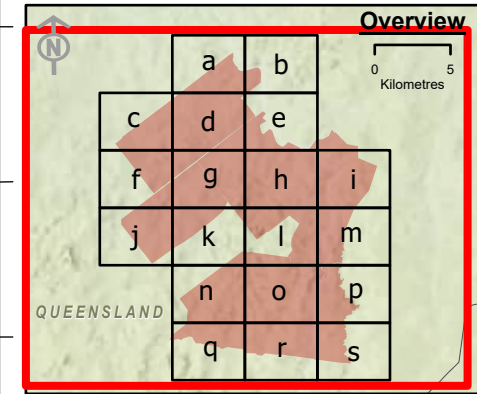
Legend

- Townships
- Wind turbine generator
- Mast (permanent)
- Mast (temporary)
- Watercourse
- Access track
- Turbine hardstand
- Cables - underground
- Cables - overhead 33kV
- Cables - overhead 275kV
- Existing Powerlink 275kV overhead line
- Planning corridor
- Clearing footprint
- Site Boundary
- ⊕ Helipad

- Glossy black-cockatoo
- Glossy black cockatoo
- Potential habitat
- Potential breeding habitat (nesting location)
- External priority nesting location

Infrastructure areas

- Batch plant
- Borrow pit
- Laydown
- Operations and maintenance building
- Site compound
- Substation
- Switching station



Spatial Reference: Geocentric Datum of Australia 1994 Map Grid of Australia Zone 56
Datum: Geocentric Datum of Australia 1994
Units: Metre

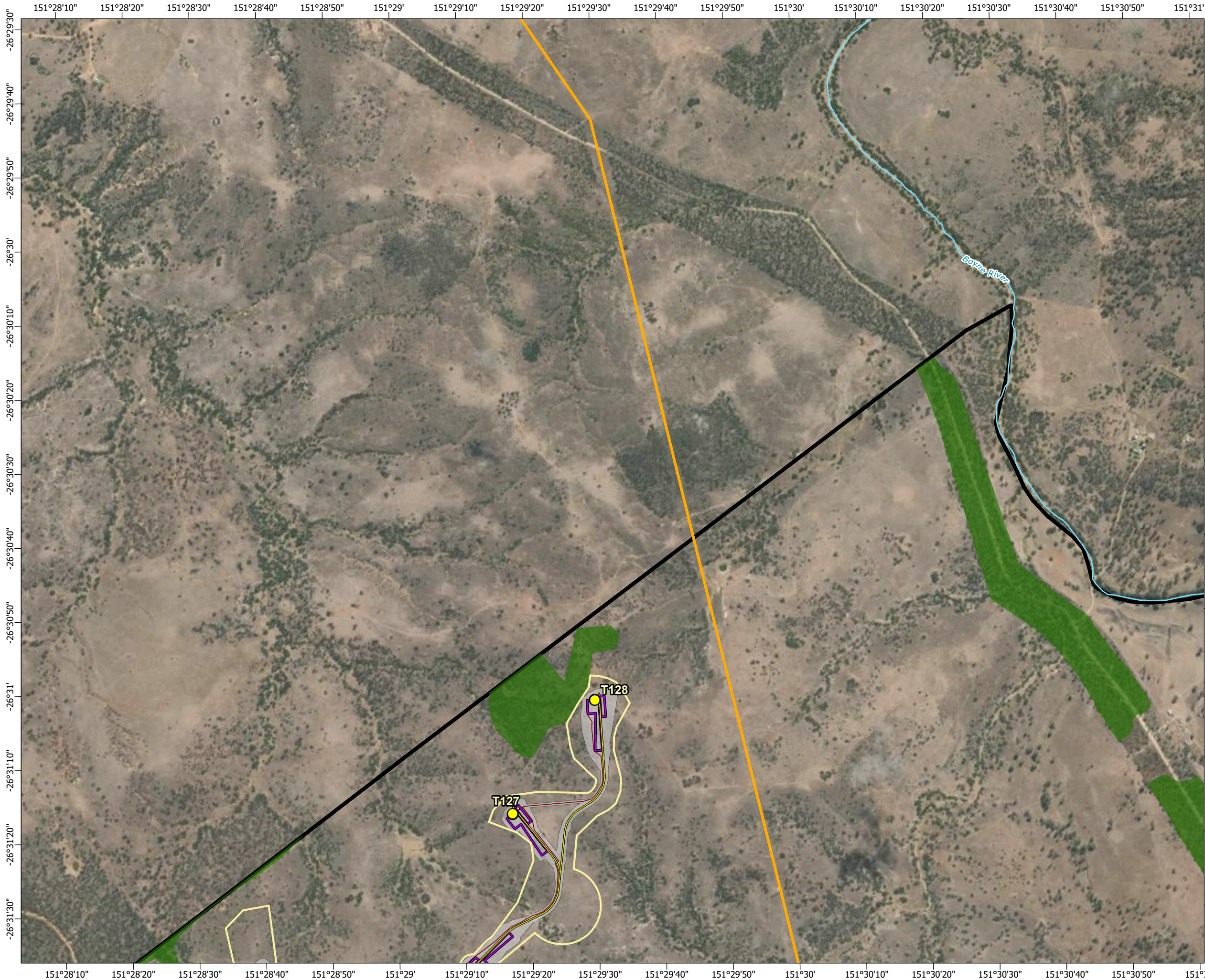
© AECOM Australia Pty Ltd (AECOM). All rights reserved.

AECOM has prepared this document for the sole use of the Client and for a specific purpose, each as expressly stated in the document. No other party should rely on this document without the prior written consent of AECOM. AECOM undertakes no duty, nor accepts any responsibility, to any third party who may rely upon or use this document. This document has been prepared based on the Client's description of its requirements and AECOM's experience, having regard to assumptions that AECOM can reasonably be expected to make in accordance with sound professional principles.

Earthstar Geographics, © State of Queensland (Department of Resources) 2023 © The State of Queensland; © State of Queensland (Department of Resources) 2023; Queensland Herbarium, Biodiversity and Ecosystem Sciences; © State of Queensland (Department of Science, Information Technology and Innovation) 2017; © State of Queensland (Department of Environment and Science), 2019; © The State of Queensland 2024 (Department of Energy and Climate); © South Burnett Regional Council; © Commonwealth of Australia. Based on Australian Bureau of Statistics (ABS) data. Bureau of Meteorology; National Native Title Tribunal; © Commonwealth Scientific and Industrial Research Organisation (CSIRO) Australia

**TARONG WEST WIND FARM
PUBLIC ENVIRONMENT REPORT (2025)**

**South-eastern glossy black-cockatoo
habitat mapped within the project site**



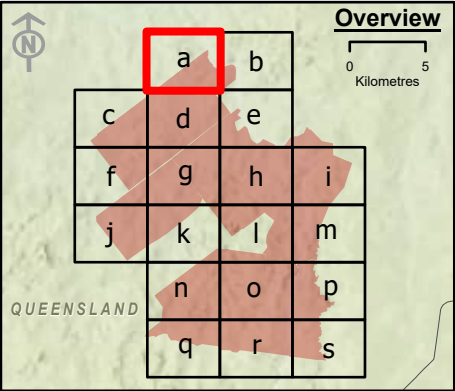




Scale: 1:15,000 at A3

- Legend**
- Townships
 - Wind turbine generator
 - Mast (permanent)
 - Mast (temporary)
 - Watercourse
 - Access track
 - Turbine hardstand
 - Cables - underground
 - Cables - overhead 33kV
 - Cables - overhead 275kV
 - Existing Powerlink 275kV overhead line
 - Planning corridor
 - Clearing footprint
 - Site Boundary
 - Helipad

- Glossy black-cockatoo
 - Glossy black cockatoo orts
 - Potential habitat
 - Potential breeding habitat (nesting location)
 - External priority nesting location
- Infrastructure areas**
- Batch plant
 - Borrow pit
 - Laydown
 - Operations and maintenance building
 - Site compound
 - Substation
 - Switching station



Spatial Reference: Geocentric Datum of Australia 1994 Map Grid of Australia Zone 56
Datum: Geocentric Datum of Australia 1994
Units: Metre

© AECOM Australia Pty Ltd (AECOM). All rights reserved.

AECOM has prepared this document for the sole use of the Client and for a specific purpose, each as expressly stated in the document. No other party should rely on this document without the prior written consent of AECOM. AECOM undertakes no duty, nor accepts any responsibility, to any third party who may rely upon or use this document. This document has been prepared based on the Client's description of its requirements and AECOM's experience, having regard to assumptions that AECOM can reasonably be expected to make in accordance with sound professional principles.

© State of Queensland (Department of Resources) 2023, Maxar © The State of Queensland; © State of Queensland (Department of Resources) 2023; Queensland Herbarium, Biodiversity and Ecosystem Sciences; © State of Queensland (Department of Science, Information Technology and Innovation) 2017; © State of Queensland (Department of Environment and Science), 2019; © The State of Queensland 2024 (Department of Energy and Climate); © South Burnett Regional Council; © Commonwealth of Australia. Based on Australian Bureau of Statistics (ABS) data, Bureau of Meteorology, National Native Title Tribunal; © Commonwealth Scientific and Industrial Research Organisation (CSIRO) Australia

**TARONG WEST WIND FARM
PUBLIC ENVIRONMENT REPORT (2025)**

**South-eastern glossy black-cockatoo
habitat mapped within the project site**

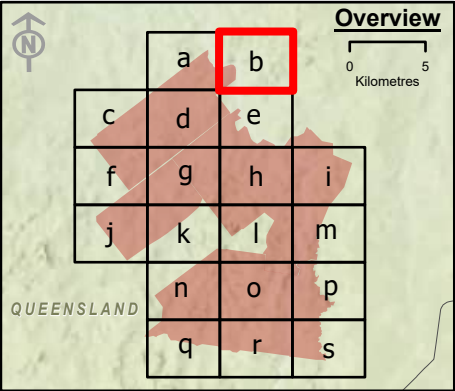






Scale: 1:15,000 at A3

- Legend**
- | | |
|--|---|
| ○ Townships | ● Glossy black-cockatoo |
| ● Wind turbine generator | ○ Glossy black cockatoo orts |
| ■ Mast (permanent) | ■ Potential habitat |
| ■ Mast (temporary) | ■ Potential breeding habitat (nesting location) |
| — Watercourse | ■ External priority nesting location |
| — Access track | |
| — Turbine hardstand | |
| — Cables - underground | |
| — Cables - overhead 33kV | |
| — Cables - overhead 275kV | |
| — Existing Powerlink 275kV overhead line | |
| □ Planning corridor | |
| □ Clearing footprint | |
| ■ Site Boundary | |
| ⊕ Helipad | |
| Infrastructure areas | |
| ■ Batch plant | |
| ■ Borrow pit | |
| ■ Laydown | |
| ■ Operations and maintenance building | |
| ■ Site compound | |
| ■ Substation | |
| ■ Switching station | |



Spatial Reference: Geocentric Datum of Australia 1994 Map Grid of Australia Zone 56
Datum: Geocentric Datum of Australia 1994
Units: Metre

© AECOM Australia Pty Ltd (AECOM). All rights reserved.

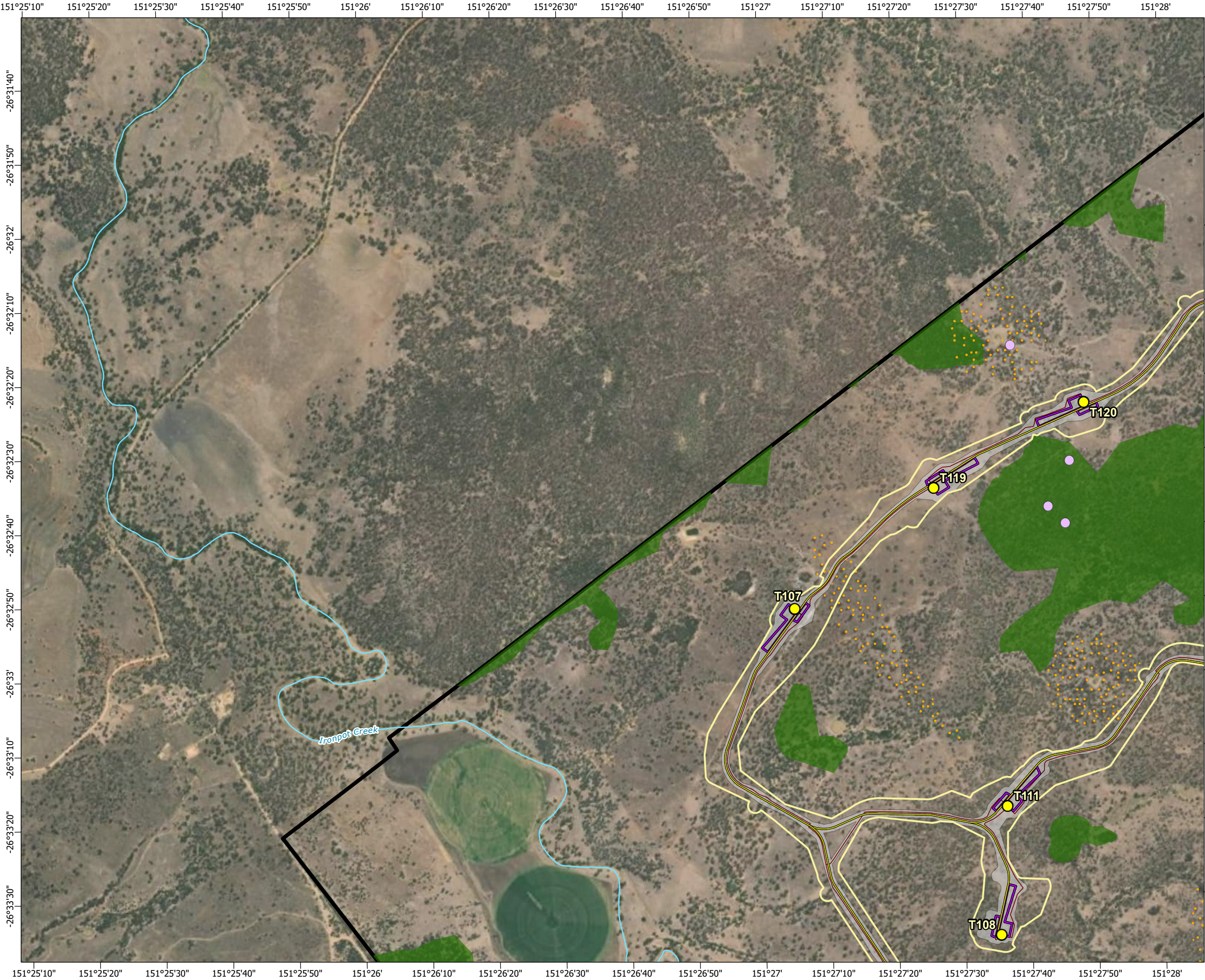
AECOM has prepared this document for the sole use of the Client and for a specific purpose, each as expressly stated in the document. No other party should rely on this document without the prior written consent of AECOM. AECOM undertakes no duty, nor accepts any responsibility, to any third party who may rely upon or use this document. This document has been prepared based on the Client's description of its requirements and AECOM's experience, having regard to assumptions that AECOM can reasonably be expected to make in accordance with sound professional principles.



© State of Queensland (Department of Resources) 2023, Maxar © The State of Queensland; © State of Queensland (Department of Resources) 2023; Queensland Herbarium, Biodiversity and Ecosystem Sciences; © State of Queensland (Department of Science, Information Technology and Innovation) 2017; © State of Queensland (Department of Environment and Science), 2019; © The State of Queensland 2024 (Department of Energy and Climate); © South Burnett Regional Council; © Commonwealth of Australia. Based on Australian Bureau of Statistics (ABS) data, Bureau of Meteorology; National Native Title Tribunal; © Commonwealth Scientific and Industrial Research Organisation (CSIRO) Australia



**TARONG WEST WIND FARM
PUBLIC ENVIRONMENT REPORT (2025)**

**South-eastern glossy black-cockatoo
habitat mapped within the project site**

Figure 3-10b Page 3 of 20

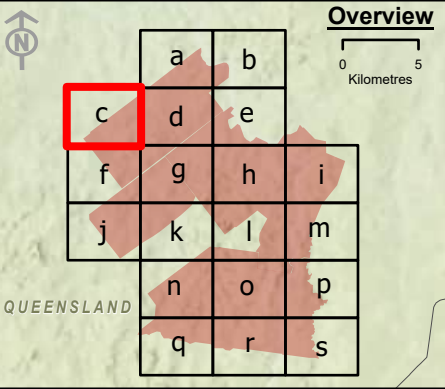






Scale: 1:15,000 at A3

- Legend**
- Townships
 - Wind turbine generator
 - Mast (permanent)
 - Mast (temporary)
 - Watercourse
 - Access track
 - Turbine hardstand
 - Cables - underground
 - Cables - overhead 33kV
 - Cables - overhead 275kV
 - Existing Powerlink 275kV overhead line
 - Planning corridor
 - Clearing footprint
 - Site Boundary
 - Helipad
 - Infrastructure areas**
 - Batch plant
 - Borrow pit
 - Laydown
 - Operations and maintenance building
 - Site compound
 - Substation
 - Switching station
 - Glossy black-cockatoo
 - Glossy black cockatoo orts
 - Potential habitat
 - Potential breeding habitat (nesting location)
 - External priority nesting location



Spatial Reference: Geocentric Datum of Australia 1994 Map Grid of Australia Zone 56
Datum: Geocentric Datum of Australia 1994
Units: Metre

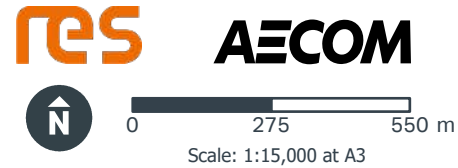
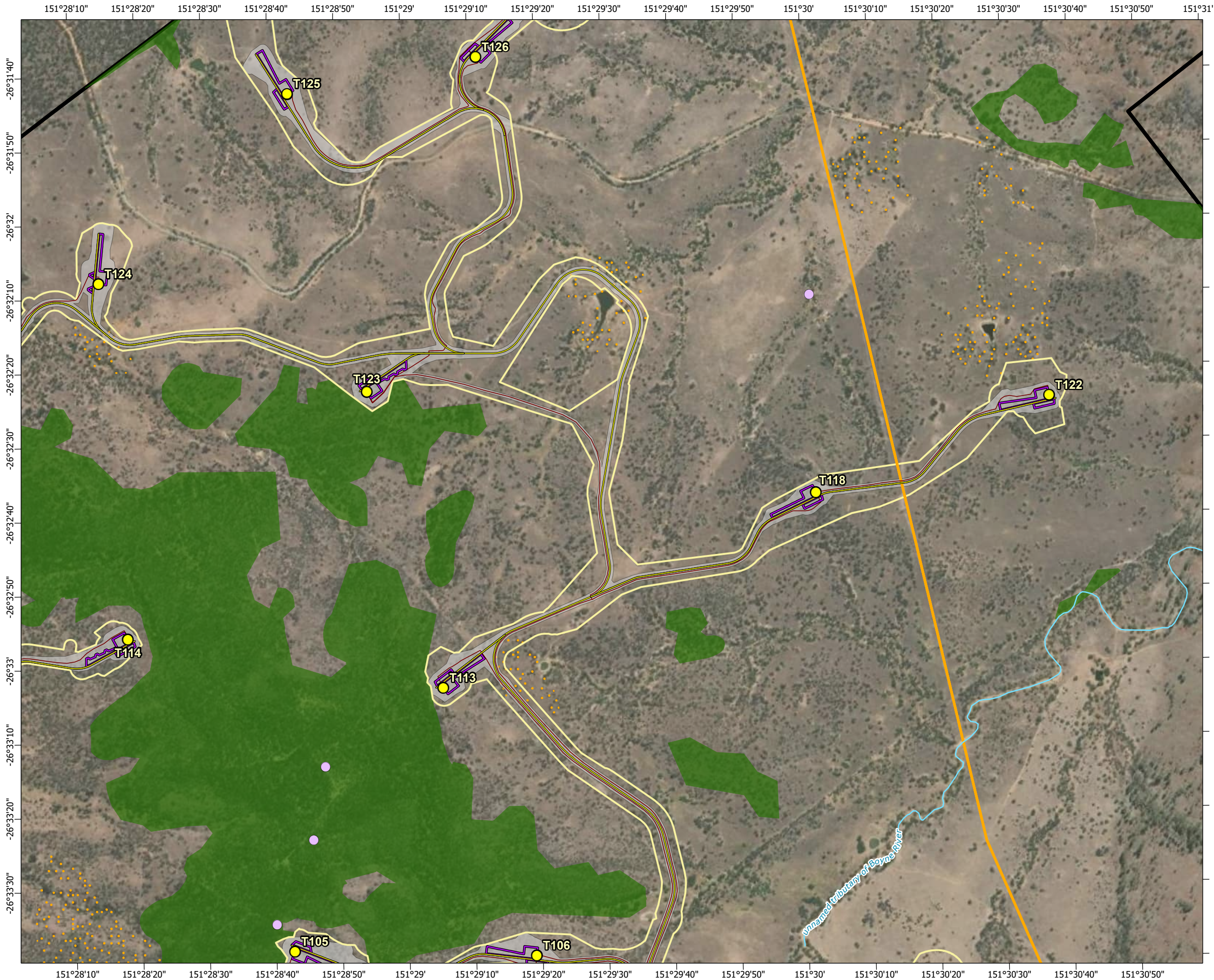
© AECOM Australia Pty Ltd (AECOM). All rights reserved.

AECOM has prepared this document for the sole use of the Client and for a specific purpose, each as expressly stated in the document. No other party should rely on this document without the prior written consent of AECOM. AECOM undertakes no duty, nor accepts any responsibility, to any third party who may rely upon or use this document. This document has been prepared based on the Client's description of its requirements and AECOM's experience, having regard to assumptions that AECOM can reasonably be expected to make in accordance with sound professional principles.

© State of Queensland (Department of Resources) 2023, Maxar © The State of Queensland; © State of Queensland (Department of Resources) 2023; Queensland Herbarium, Biodiversity and Ecosystem Sciences; © State of Queensland (Department of Science, Information Technology and Innovation) 2017; © State of Queensland (Department of Environment and Science), 2019; © The State of Queensland 2024 (Department of Energy and Climate); © South Burnett Regional Council; © Commonwealth of Australia. Based on Australian Bureau of Statistics (ABS) data, Bureau of Meteorology, National Native Title Tribunal; © Commonwealth Scientific and Industrial Research Organisation (CSIRO) Australia

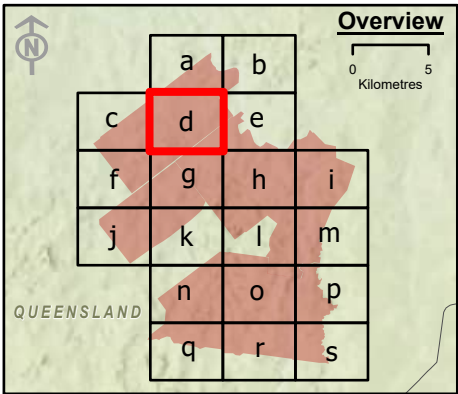
**TARONG WEST WIND FARM
PUBLIC ENVIRONMENT REPORT (2025)**

**South-eastern glossy black-cockatoo
habitat mapped within the project site**



Legend

- Townships
- Wind turbine generator
- Mast (permanent)
- Mast (temporary)
- Watercourse
- Access track
- Turbine hardstand
- Cables - underground
- Cables - overhead 33kV
- Cables - overhead 275kV
- Existing Powerlink 275kV overhead line
- Planning corridor
- Clearing footprint
- Site Boundary
- ⊕ Helipad
- Infrastructure areas**
- Batch plant
- Borrow pit
- Laydown
- Operations and maintenance building
- Site compound
- Substation
- Switching station
- Glossy black-cockatoo
- Glossy black cockatoo orts
- Potential habitat
- Potential breeding habitat (nesting location)
- External priority nesting location



Spatial Reference: Geocentric Datum of Australia 1994 Map Grid of Australia Zone 56
Datum: Geocentric Datum of Australia 1994
Units: Metre

© AECOM Australia Pty Ltd (AECOM). All rights reserved.

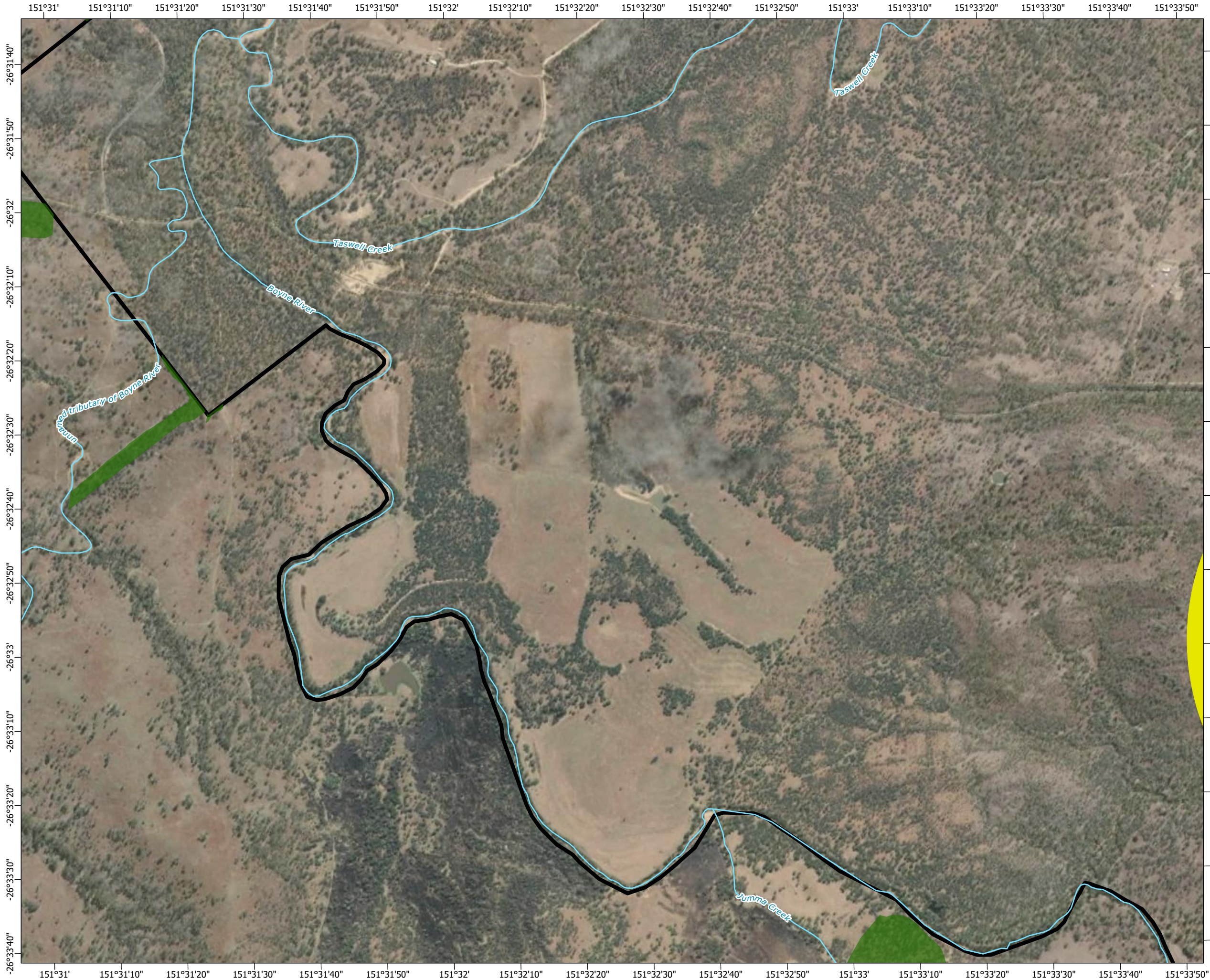
AECOM has prepared this document for the sole use of the Client and for a specific purpose, each as expressly stated in the document. No other party should rely on this document without the prior written consent of AECOM. AECOM undertakes no duty, nor accepts any responsibility, to any third party who may rely upon or use this document. This document has been prepared based on the Client's description of its requirements and AECOM's experience, having regard to assumptions that AECOM can reasonably be expected to make in accordance with sound professional principles.

© State of Queensland (Department of Resources) 2023, Maxar © The State of Queensland; © State of Queensland (Department of Resources) 2023; Queensland Herbarium, Biodiversity and Ecosystem Sciences; © State of Queensland (Department of Science, Information Technology and Innovation) 2017; © State of Queensland (Department of Environment and Science), 2019; © The State of Queensland 2024 (Department of Energy and Climate); © South Burnett Regional Council; © Commonwealth of Australia. Based on Australian Bureau of Statistics (ABS) data, Bureau of Meteorology, National Native Title Tribunal; © Commonwealth Scientific and Industrial Research Organisation (CSIRO) Australia

**TARONG WEST WIND FARM
PUBLIC ENVIRONMENT REPORT (2025)**

**South-eastern glossy black-cockatoo
habitat mapped within the project site**

Figure 3-10d Page 5 of 20

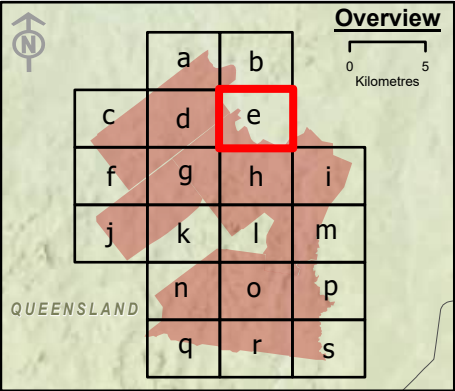






Scale: 1:15,000 at A3

- Legend**
- | | |
|--|---|
| ○ Townships | ● Glossy black-cockatoo |
| ● Wind turbine generator | ● Glossy black cockatoo orts |
| ■ Mast (permanent) | ■ Potential habitat |
| ■ Mast (temporary) | ■ Potential breeding habitat (nesting location) |
| — Watercourse | ■ External priority nesting location |
| — Access track | |
| — Turbine hardstand | |
| — Cables - underground | |
| — Cables - overhead 33kV | |
| — Cables - overhead 275kV | |
| — Existing Powerlink 275kV overhead line | |
| ■ Planning corridor | |
| ■ Clearing footprint | |
| ■ Site Boundary | |
| ⊕ Helipad | |
- Infrastructure areas**
- Batch plant
 - Borrow pit
 - Laydown
 - Operations and maintenance building
 - Site compound
 - Substation
 - Switching station



Spatial Reference: Geocentric Datum of Australia 1994 Map Grid of Australia Zone 56
Datum: Geocentric Datum of Australia 1994
Units: Metre

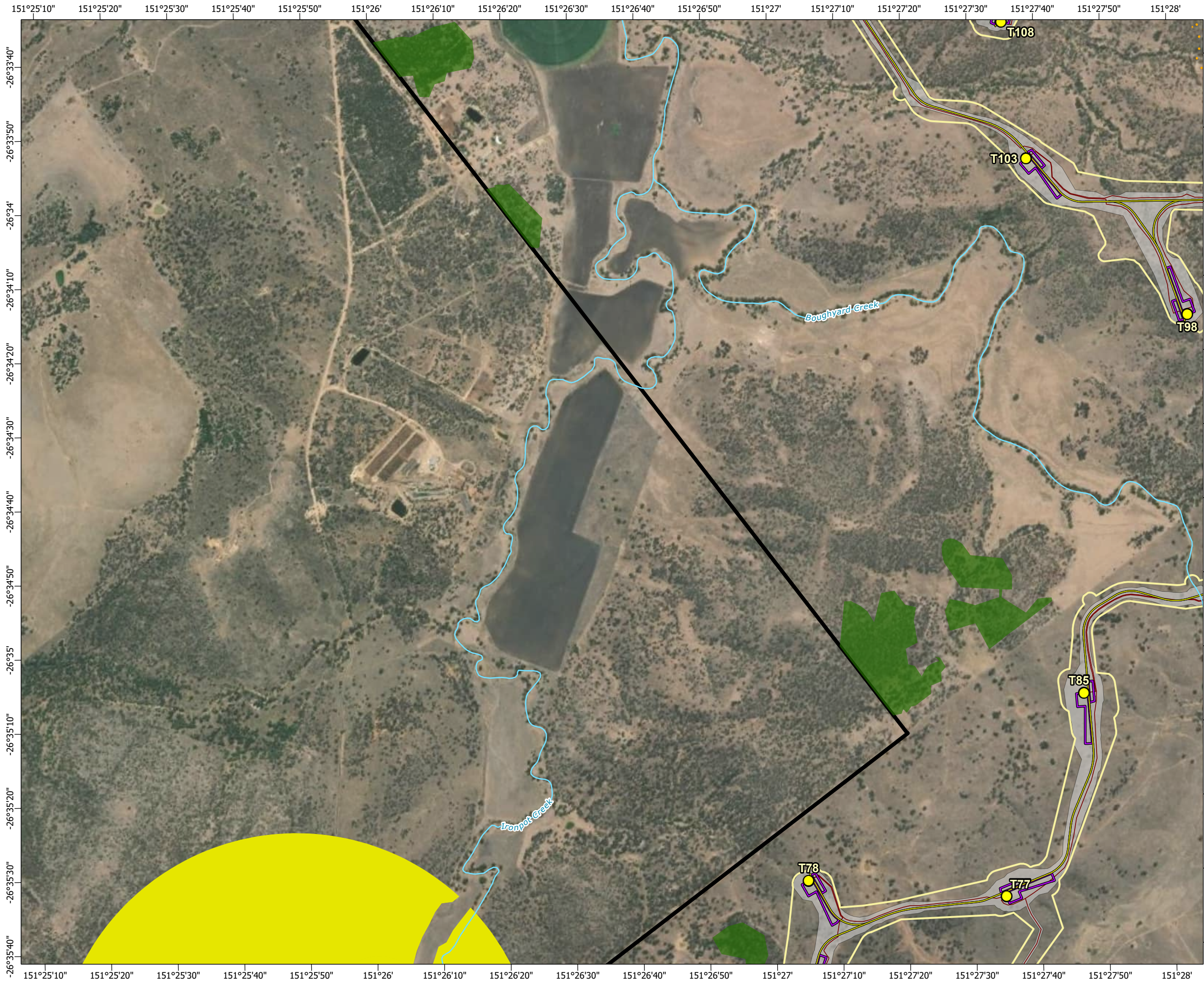
© AECOM Australia Pty Ltd (AECOM). All rights reserved.



AECOM has prepared this document for the sole use of the Client and for a specific purpose, each as expressly stated in the document. No other party should rely on this document without the prior written consent of AECOM. AECOM undertakes no duty, nor accepts any responsibility, to any third party who may rely upon or use this document. This document has been prepared based on the Client's description of its requirements and AECOM's experience, having regard to assumptions that AECOM can reasonably be expected to make in accordance with sound professional principles.



© State of Queensland (Department of Resources) 2023, Maxar © The State of Queensland; © State of Queensland (Department of Resources) 2023; Queensland Herbarium, Biodiversity and Ecosystem Sciences; © State of Queensland (Department of Science, Information Technology and Innovation) 2017; © State of Queensland (Department of Environment and Science), 2019; © The State of Queensland 2024 (Department of Energy and Climate); © South Burnett Regional Council; © Commonwealth of Australia. Based on Australian Bureau of Statistics (ABS) data, Bureau of Meteorology, National Native Title Tribunal; © Commonwealth Scientific and Industrial Research Organisation (CSIRO) Australia

**TARONG WEST WIND FARM
PUBLIC ENVIRONMENT REPORT (2025)**

**South-eastern glossy black-cockatoo
habitat mapped within the project site**







Scale: 1:15,000 at A3

Legend


- Townships
- Wind turbine generator
- Mast (permanent)
- Mast (temporary)
- Watercourse
- Access track
- Turbine hardstand
- Cables - underground
- Cables - overhead 33kV
- Cables - overhead 275kV
- Existing Powerlink 275kV overhead line
- Planning corridor
- Clearing footprint
- Site Boundary
- Helipad

- Glossy black-cockatoo
- Glossy black cockatoo orts
- Potential habitat
- Potential breeding habitat (nesting location)
- External priority nesting location

Infrastructure areas

- Batch plant
- Borrow pit
- Laydown
- Operations and maintenance building
- Site compound
- Substation
- Switching station

Overview



0 5 Kilometres

QUEENSLAND

Spatial Reference: Geocentric Datum of Australia 1994 Map Grid of Australia Zone 56
Datum: Geocentric Datum of Australia 1994
Units: Metre

© AECOM Australia Pty Ltd (AECOM). All rights reserved.

AECOM has prepared this document for the sole use of the Client and for a specific purpose, each as expressly stated in the document. No other party should rely on this document without the prior written consent of AECOM. AECOM undertakes no duty, nor accepts any responsibility, to any third party who may rely upon or use this document. This document has been prepared based on the Client's description of its requirements and AECOM's experience, having regard to assumptions that AECOM can reasonably be expected to make in accordance with sound professional principles.

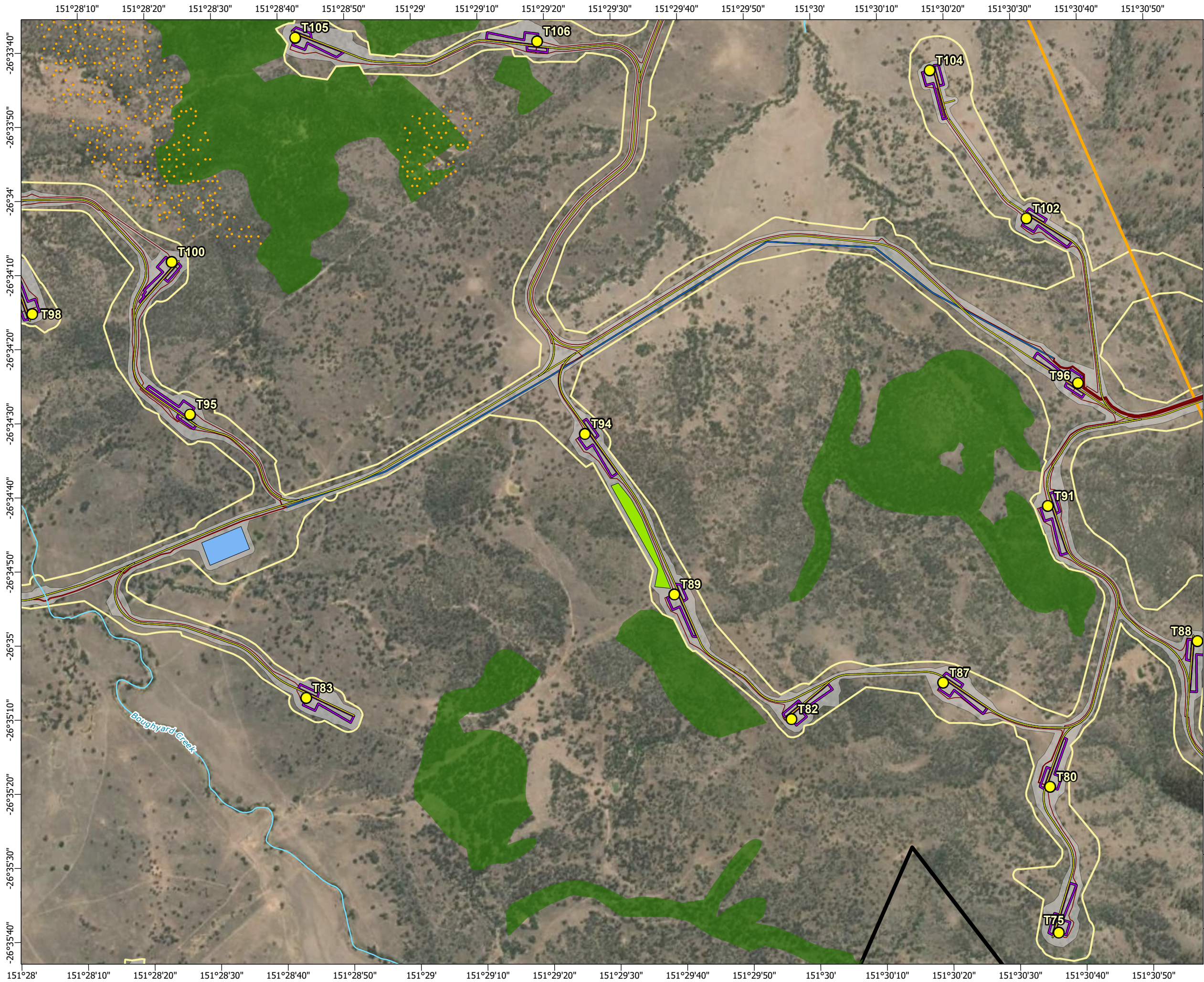
© State of Queensland (Department of Resources) 2023, Maxar © The State of Queensland; © State of Queensland (Department of Resources) 2023; Queensland Herbarium, Biodiversity and Ecosystem Sciences; © State of Queensland (Department of Science, Information Technology and Innovation) 2017; © State of Queensland (Department of Environment and Science), 2019; © The State of Queensland 2024 (Department of Energy and Climate); © South Burnett Regional Council; © Commonwealth of Australia. Based on Australian Bureau of Statistics (ABS) data, Bureau of Meteorology, National Native Title Tribunal; © Commonwealth Scientific and Industrial Research Organisation (CSIRO) Australia



**TARONG WEST WIND FARM
PUBLIC ENVIRONMENT REPORT (2025)**



**South-eastern glossy black-cockatoo
habitat mapped within the project site**

Figure 3-10f

Page 7 of 20







Scale: 1:15,000 at A3

Legend

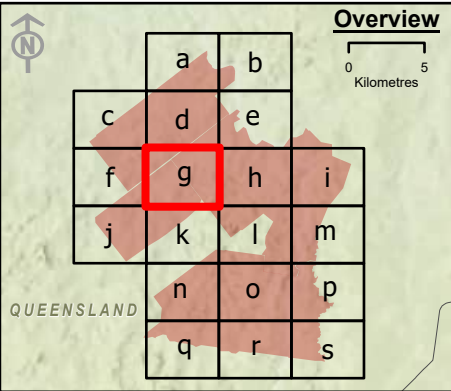
- Townships
- Wind turbine generator
- Mast (permanent)
- Mast (temporary)
- Watercourse
- Access track
- Turbine hardstand
- Cables - underground
- Cables - overhead 33kV
- Cables - overhead 275kV
- Existing Powerlink 275kV overhead line
- Planning corridor
- Clearing footprint
- Site Boundary
- Helipad

- Glossy black-cockatoo orts
- Potential habitat
- Potential breeding habitat (nesting location)
- External priority nesting location

Infrastructure areas

- Batch plant
- Borrow pit
- Laydown
- Operations and maintenance building
- Site compound
- Substation
- Switching station

Overview



0 5 Kilometres

Spatial Reference: Geocentric Datum of Australia 1994 Map Grid of Australia Zone 56
Datum: Geocentric Datum of Australia 1994
Units: Metre

© AECOM Australia Pty Ltd (AECOM). All rights reserved.

AECOM has prepared this document for the sole use of the Client and for a specific purpose, each as expressly stated in the document. No other party should rely on this document without the prior written consent of AECOM. AECOM undertakes no duty, nor accepts any responsibility, to any third party who may rely upon or use this document. This document has been prepared based on the Client's description of its requirements and AECOM's experience, having regard to assumptions that AECOM can reasonably be expected to make in accordance with sound professional principles.

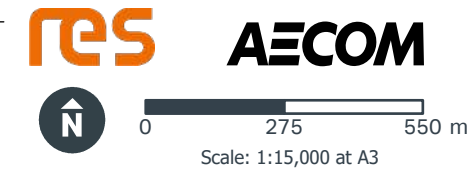
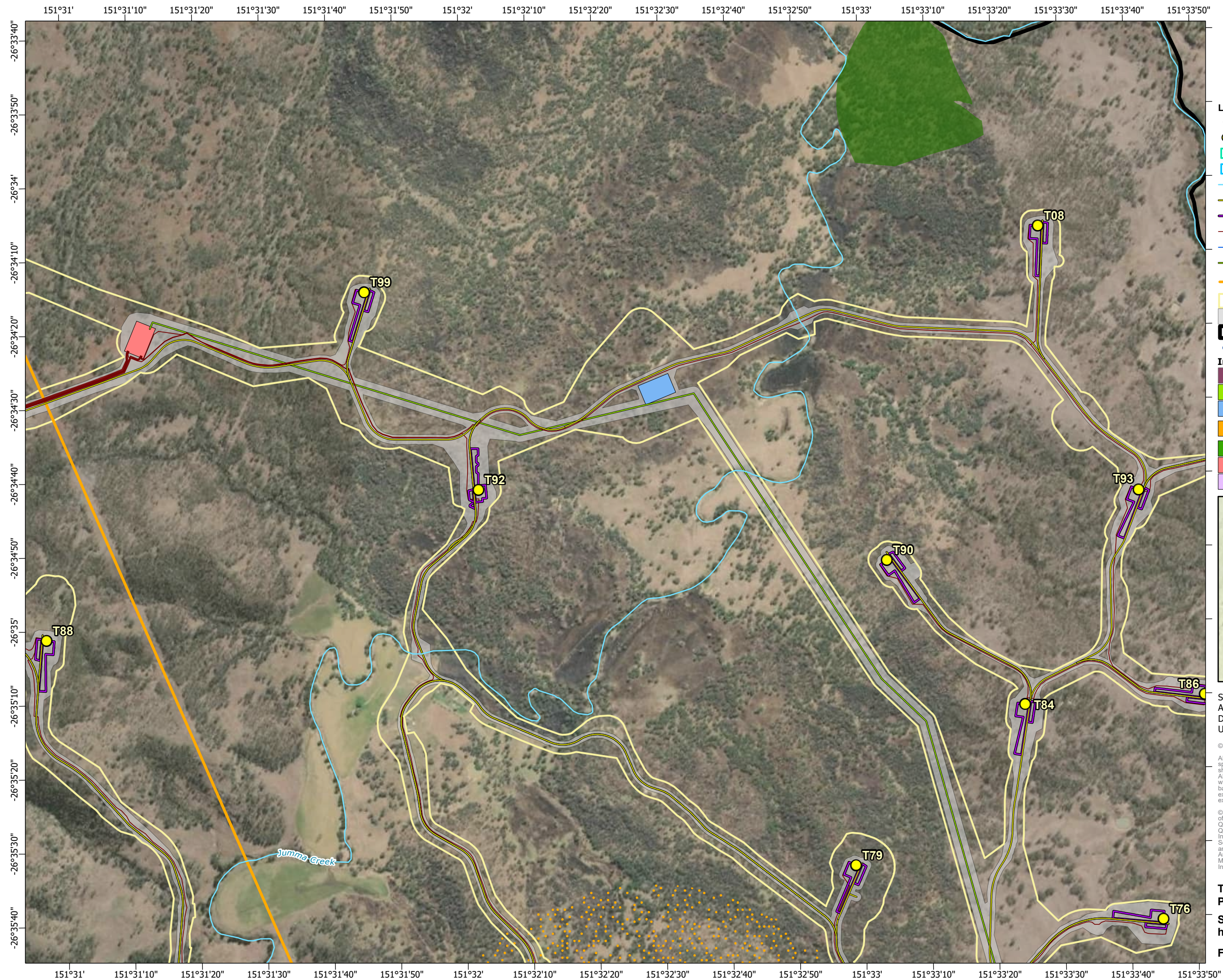
© State of Queensland (Department of Resources) 2023, Maxar © The State of Queensland; © State of Queensland (Department of Resources) 2023; Queensland Herbarium, Biodiversity and Ecosystem Sciences; © State of Queensland (Department of Science, Information Technology and Innovation) 2017; © State of Queensland (Department of Environment and Science), 2019; © The State of Queensland 2024 (Department of Energy and Climate); © South Burnett Regional Council; © Commonwealth of Australia. Based on Australian Bureau of Statistics (ABS) data, Bureau of Meteorology, National Native Title Tribunal; © Commonwealth Scientific and Industrial Research Organisation (CSIRO) Australia

**TARONG WEST WIND FARM
PUBLIC ENVIRONMENT REPORT (2025)**

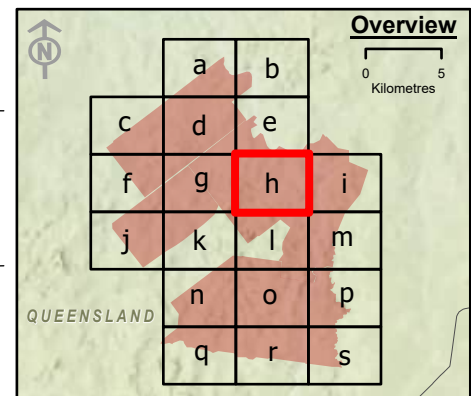
**South-eastern glossy black-cockatoo
habitat mapped within the project site**

Figure 3-10g

Page 8 of 20



- Legend**
- Townships
 - Wind turbine generator
 - Mast (permanent)
 - Mast (temporary)
 - Watercourse
 - Access track
 - Turbine hardstand
 - Cables - underground
 - Cables - overhead 33kV
 - Cables - overhead 275kV
 - Existing Powerlink 275kV overhead line
 - Planning corridor
 - Clearing footprint
 - Site Boundary
 - ⊕ Helipad
 - Infrastructure areas**
 - Batch plant
 - Borrow pit
 - Laydown
 - Operations and maintenance building
 - Site compound
 - Substation
 - Switching station
 - Glossy black-cockatoo
 - Glossy black cockatoo
 - Potential habitat
 - Potential breeding habitat (nesting location)
 - External priority nesting location



Spatial Reference: Geocentric Datum of Australia 1994 Map Grid of Australia Zone 56
Datum: Geocentric Datum of Australia 1994
Units: Metre

© AECOM Australia Pty Ltd (AECOM). All rights reserved.

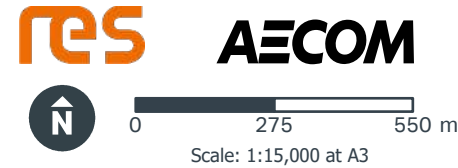
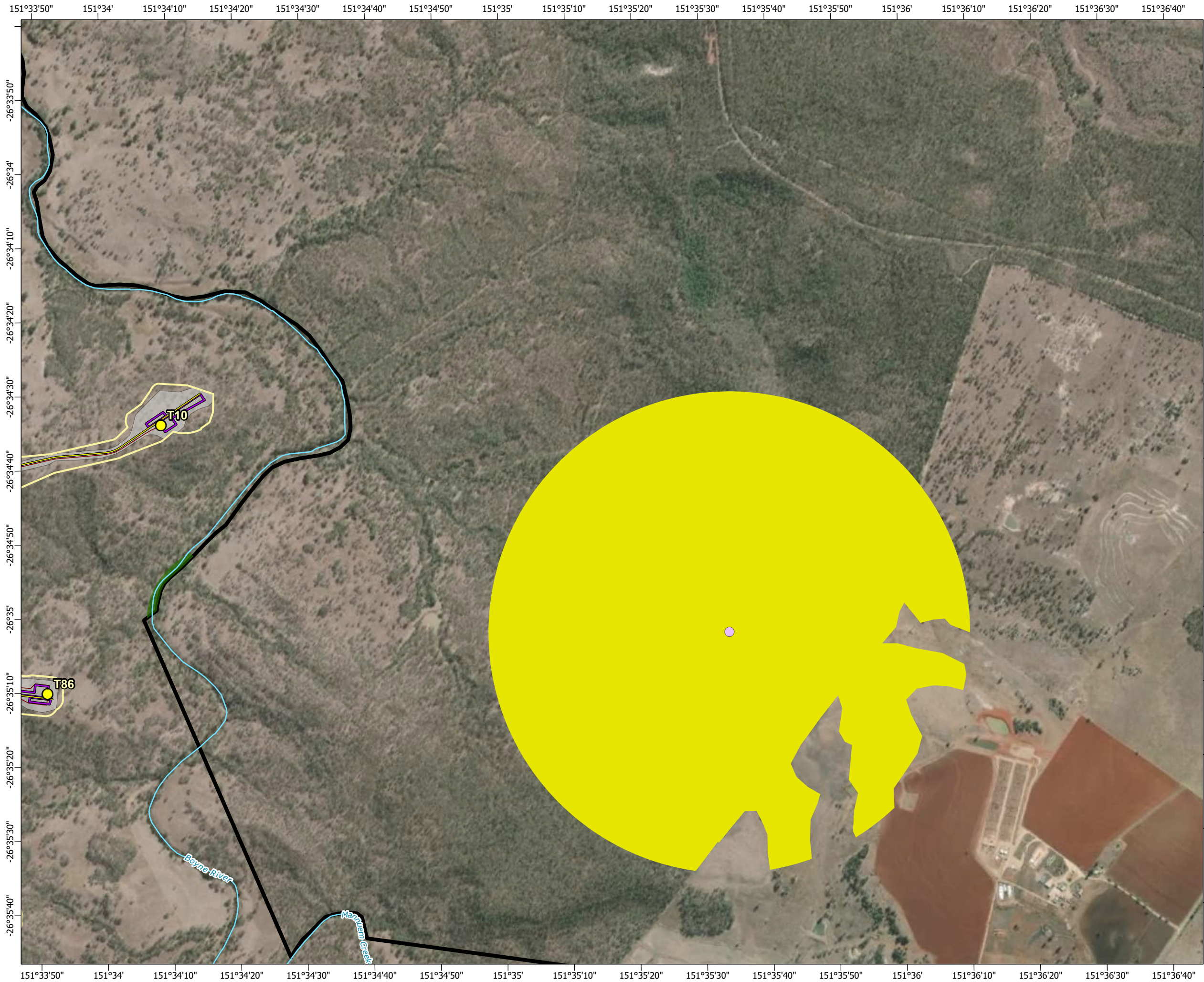
AECOM has prepared this document for the sole use of the Client and for a specific purpose, each as expressly stated in the document. No other party should rely on this document without the prior written consent of AECOM. AECOM undertakes no duty, nor accepts any responsibility, to any third party who may rely upon or use this document. This document has been prepared based on the Client's description of its requirements and AECOM's experience, having regard to assumptions that AECOM can reasonably be expected to make in accordance with sound professional principles.

© State of Queensland (Department of Resources) 2023, Maxar © The State of Queensland; © State of Queensland (Department of Resources) 2023; Queensland Herbarium, Biodiversity and Ecosystem Sciences; © State of Queensland (Department of Science, Information Technology and Innovation) 2017; © State of Queensland (Department of Environment and Science), 2019; © The State of Queensland 2024 (Department of Energy and Climate); © South Burnett Regional Council; © Commonwealth of Australia. Based on Australian Bureau of Statistics (ABS) data, Bureau of Meteorology, National Native Title Tribunal; © Commonwealth Scientific and Industrial Research Organisation (CSIRO) Australia

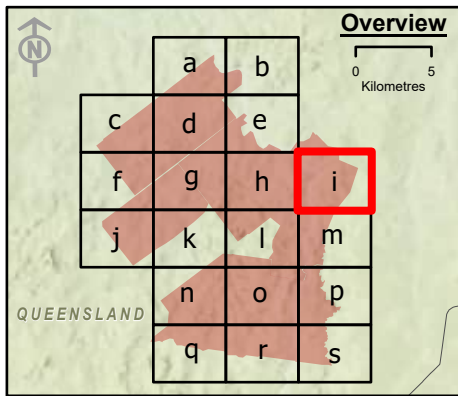
**TARONG WEST WIND FARM
PUBLIC ENVIRONMENT REPORT (2025)**

**South-eastern glossy black-cockatoo
habitat mapped within the project site**

Figure 3-10h Page 9 of 20



- Legend**
- Townships
 - Wind turbine generator
 - Mast (permanent)
 - Mast (temporary)
 - Watercourse
 - Access track
 - Turbine hardstand
 - Cables - underground
 - Cables - overhead 33kV
 - Cables - overhead 275kV
 - Existing Powerlink 275kV overhead line
 - Planning corridor
 - Clearing footprint
 - Site Boundary
 - ⊕ Helipad
 - Infrastructure areas**
 - Batch plant
 - Borrow pit
 - Laydown
 - Operations and maintenance building
 - Site compound
 - Substation
 - Switching station
 - Glossy black-cockatoo
 - Glossy black cockatoo orts
 - Potential habitat
 - Potential breeding habitat (nesting location)
 - External priority nesting location



Spatial Reference: Geocentric Datum of Australia 1994 Map Grid of Australia Zone 56
Datum: Geocentric Datum of Australia 1994
Units: Metre

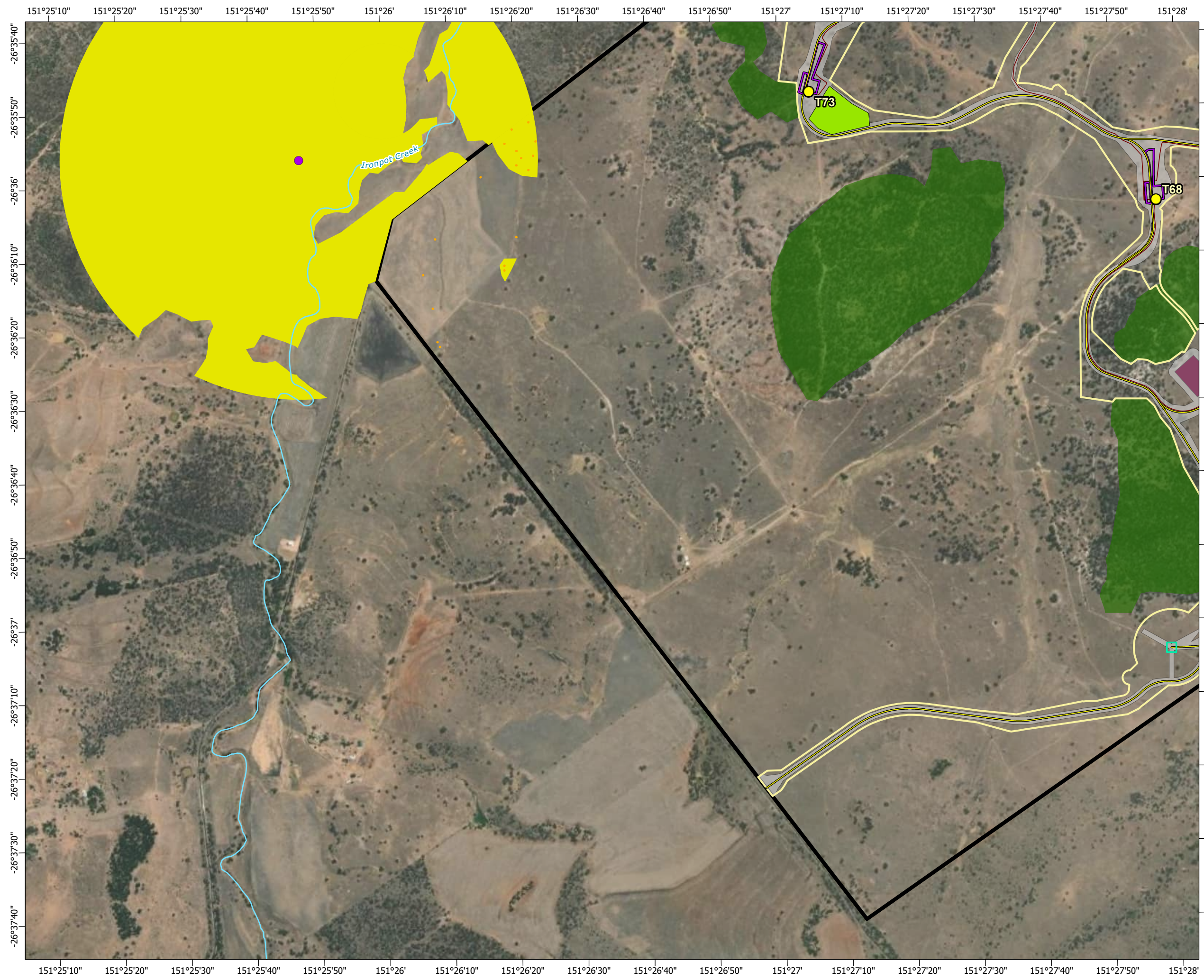
© AECOM Australia Pty Ltd (AECOM). All rights reserved.



AECOM has prepared this document for the sole use of the Client and for a specific purpose, each as expressly stated in the document. No other party should rely on this document without the prior written consent of AECOM. AECOM undertakes no duty, nor accepts any responsibility, to any third party who may rely upon or use this document. This document has been prepared based on the Client's description of its requirements and AECOM's experience, having regard to assumptions that AECOM can reasonably be expected to make in accordance with sound professional principles.



© State of Queensland (Department of Resources) 2023, Maxar © The State of Queensland; © State of Queensland (Department of Resources) 2023; Queensland Herbarium, Biodiversity and Ecosystem Sciences; © State of Queensland (Department of Science, Information Technology and Innovation) 2017; © State of Queensland (Department of Environment and Science), 2019; © The State of Queensland 2024 (Department of Energy and Climate); © South Burnett Regional Council; © Commonwealth of Australia. Based on Australian Bureau of Statistics (ABS) data, Bureau of Meteorology, National Native Title Tribunal; © Commonwealth Scientific and Industrial Research Organisation (CSIRO) Australia

**TARONG WEST WIND FARM
PUBLIC ENVIRONMENT REPORT (2025)**

**South-eastern glossy black-cockatoo
habitat mapped within the project site**

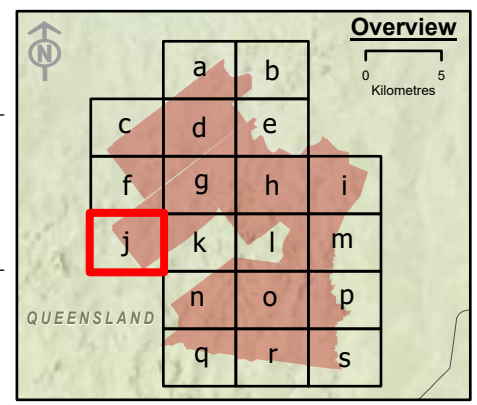






Scale: 1:15,000 at A3

- Legend**
- | | |
|--|---|
| ○ Townships | ● Glossy black-cockatoo |
| ● Wind turbine generator | ○ Glossy black cockatoo orts |
| ■ Mast (permanent) | ■ Potential habitat |
| ■ Mast (temporary) | ■ Potential breeding habitat (nesting location) |
| — Watercourse | ■ External priority nesting location |
| — Access track | |
| — Turbine hardstand | |
| — Cables - underground | |
| — Cables - overhead 33kV | |
| — Cables - overhead 275kV | |
| — Existing Powerlink 275kV overhead line | |
| — Planning corridor | |
| — Clearing footprint | |
| ■ Site Boundary | |
| ⊕ Helipad | |
- Infrastructure areas**
- Batch plant
 - Borrow pit
 - Laydown
 - Operations and maintenance building
 - Site compound
 - Substation
 - Switching station



Spatial Reference: Geocentric Datum of Australia 1994 Map Grid of Australia Zone 56
Datum: Geocentric Datum of Australia 1994
Units: Metre

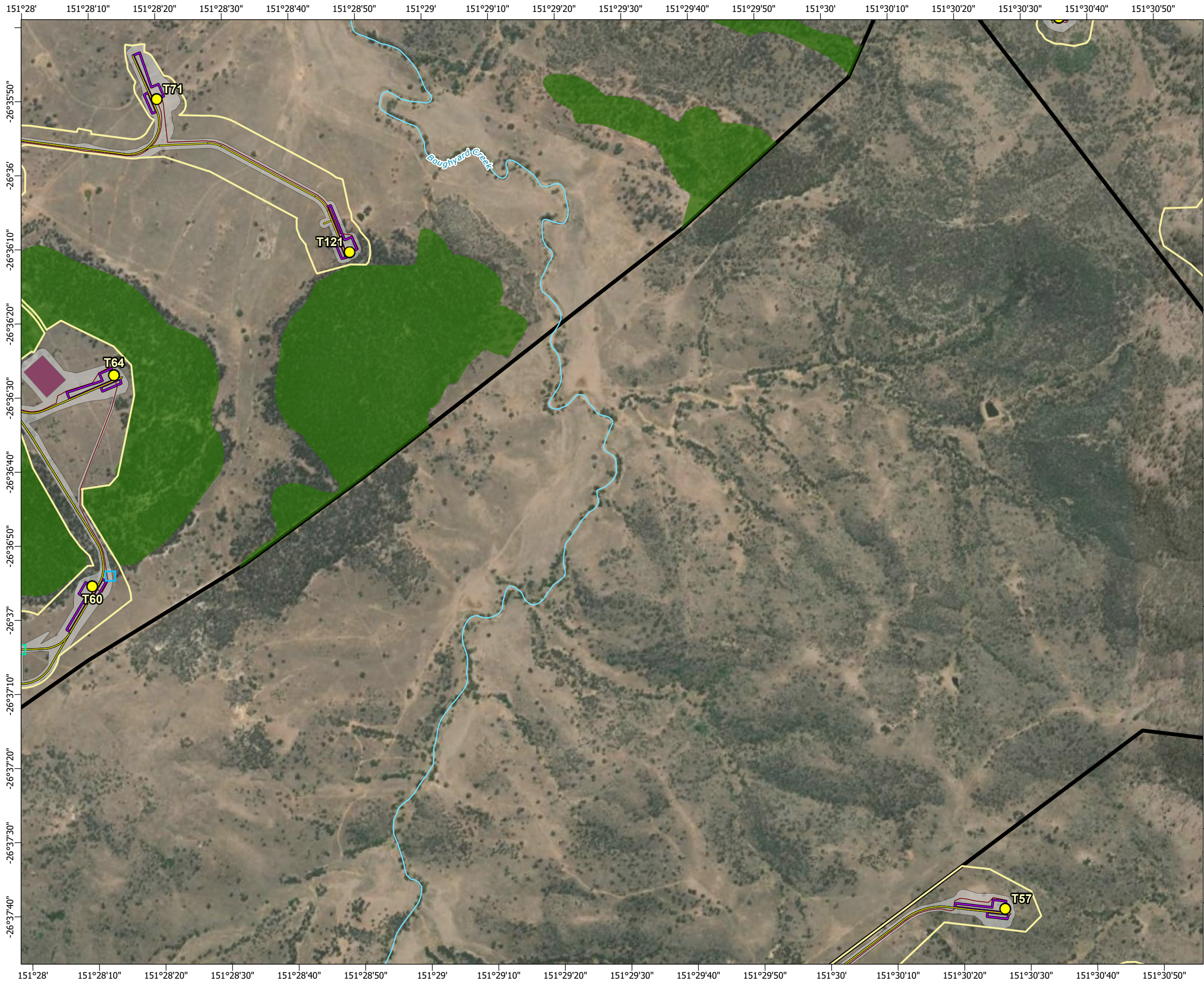
© AECOM Australia Pty Ltd (AECOM). All rights reserved.



AECOM has prepared this document for the sole use of the Client and for a specific purpose, each as expressly stated in the document. No other party should rely on this document without the prior written consent of AECOM. AECOM undertakes no duty, nor accepts any responsibility, to any third party who may rely upon or use this document. This document has been prepared based on the Client's description of its requirements and AECOM's experience, having regard to assumptions that AECOM can reasonably be expected to make in accordance with sound professional principles.



© State of Queensland (Department of Resources) 2023, Maxar © The State of Queensland; © State of Queensland (Department of Resources) 2023; Queensland Herbarium, Biodiversity and Ecosystem Sciences; © State of Queensland (Department of Science, Information Technology and Innovation) 2017; © State of Queensland (Department of Environment and Science), 2019; © The State of Queensland 2024 (Department of Energy and Climate); © South Burnett Regional Council; © Commonwealth of Australia. Based on Australian Bureau of Statistics (ABS) data, Bureau of Meteorology, National Native Title Tribunal; © Commonwealth Scientific and Industrial Research Organisation (CSIRO) Australia

**TARONG WEST WIND FARM
PUBLIC ENVIRONMENT REPORT (2025)**

**South-eastern glossy black-cockatoo
habitat mapped within the project site**







Scale: 1:15,000 at A3

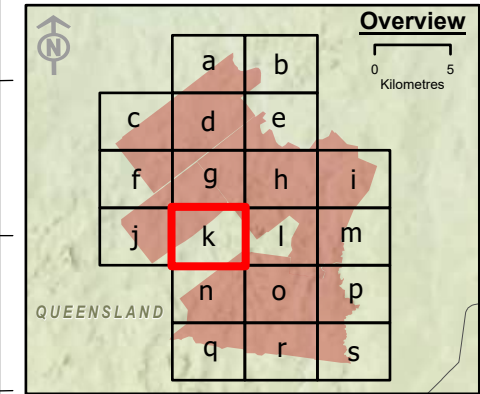
Legend

- Townships
- Wind turbine generator
- Mast (permanent)
- Mast (temporary)
- Watercourse
- Access track
- Turbine hardstand
- Cables - underground
- Cables - overhead 33kV
- Cables - overhead 275kV
- Existing Powerlink 275kV overhead line
- Planning corridor
- Clearing footprint
- Site Boundary
- Helipad

- Glossy black-cockatoo
- Glossy black cockatoo orts
- Potential habitat
- Potential breeding habitat (nesting location)
- External priority nesting location

Infrastructure areas

- Batch plant
- Borrow pit
- Laydown
- Operations and maintenance building
- Site compound
- Substation
- Switching station



Spatial Reference: Geocentric Datum of Australia 1994 Map Grid of Australia Zone 56
Datum: Geocentric Datum of Australia 1994
Units: Metre

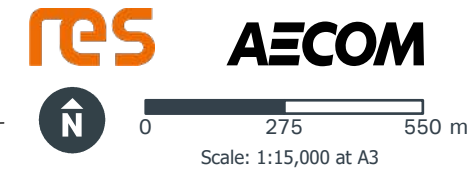
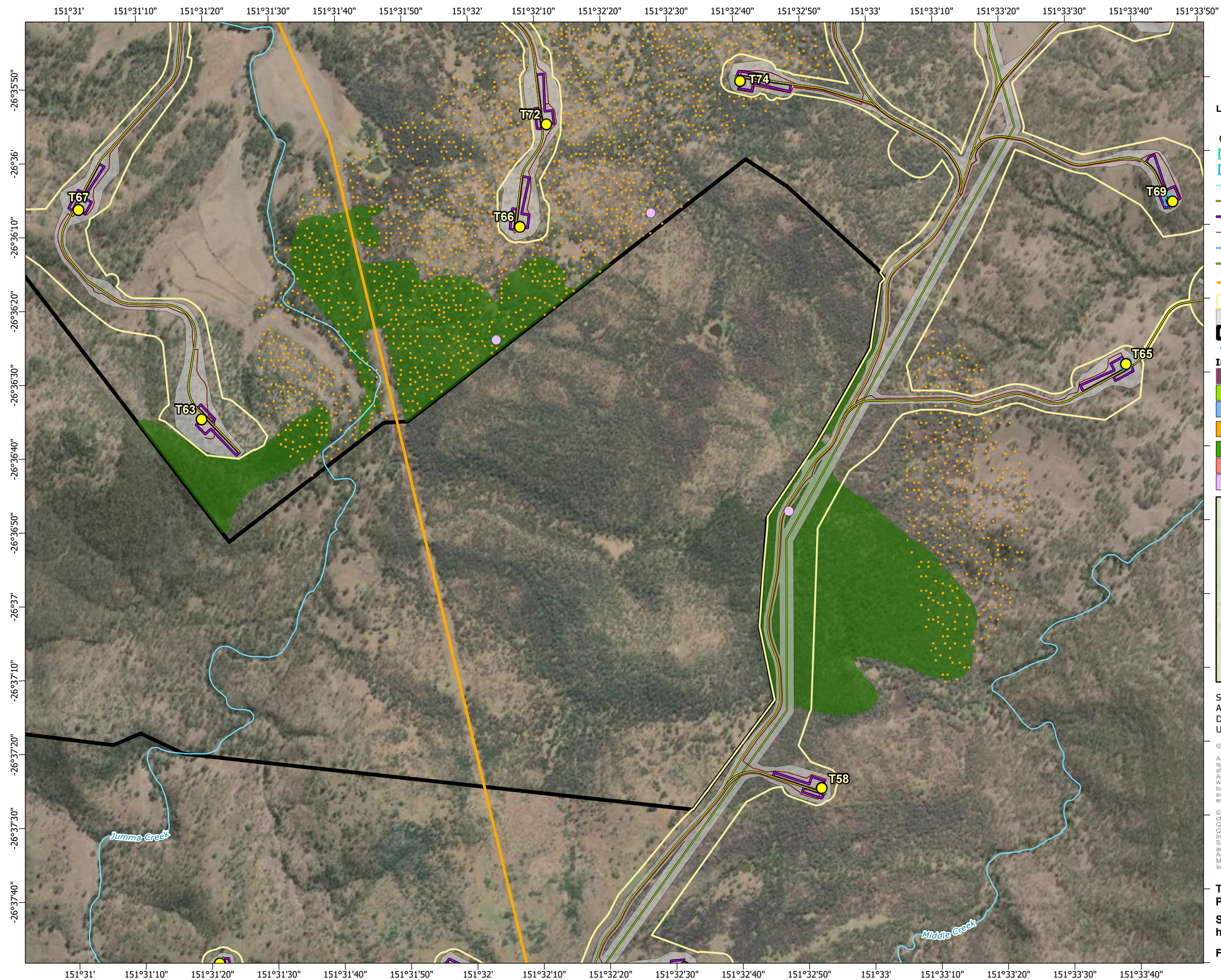
© AECOM Australia Pty Ltd (AECOM). All rights reserved.

AECOM has prepared this document for the sole use of the Client and for a specific purpose, each as expressly stated in the document. No other party should rely on this document without the prior written consent of AECOM. AECOM undertakes no duty, nor accepts any responsibility, to any third party who may rely upon or use this document. This document has been prepared based on the Client's description of its requirements and AECOM's experience, having regard to assumptions that AECOM can reasonably be expected to make in accordance with sound professional principles.

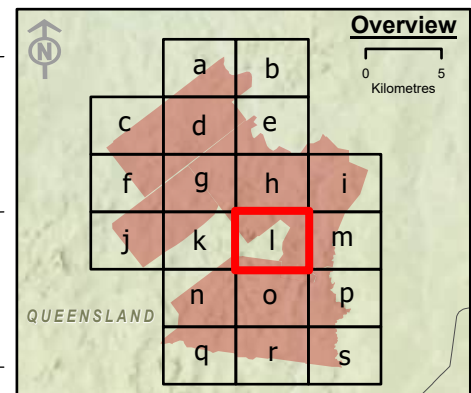
© State of Queensland (Department of Resources) 2023, Maxar © The State of Queensland; © State of Queensland (Department of Resources) 2023; Queensland Herbarium, Biodiversity and Ecosystem Sciences; © State of Queensland (Department of Science, Information Technology and Innovation) 2017; © State of Queensland (Department of Environment and Science), 2019; © The State of Queensland 2024 (Department of Energy and Climate); © South Burnett Regional Council; © Commonwealth of Australia. Based on Australian Bureau of Statistics (ABS) data, Bureau of Meteorology, National Native Title Tribunal; © Commonwealth Scientific and Industrial Research Organisation (CSIRO) Australia

**TARONG WEST WIND FARM
PUBLIC ENVIRONMENT REPORT (2025)**

**South-eastern glossy black-cockatoo
habitat mapped within the project site**



- Legend**
- Townships
 - Wind turbine generator
 - Mast (permanent)
 - Mast (temporary)
 - Watercourse
 - Access track
 - Turbine hardstand
 - Cables - underground
 - Cables - overhead 33kV
 - Cables - overhead 275kV
 - Existing Powerlink 275kV overhead line
 - Planning corridor
 - Clearing footprint
 - Site Boundary
 - ⊕ Helipad
 - Infrastructure areas**
 - Batch plant
 - Borrow pit
 - Laydown
 - Operations and maintenance building
 - Site compound
 - Substation
 - Switching station
 - Glossy black-cockatoo
 - Glossy black cockatoo orts
 - Potential habitat
 - Potential breeding habitat (nesting location)
 - External priority nesting location



Spatial Reference: Geocentric Datum of Australia 1994 Map Grid of Australia Zone 56
Datum: Geocentric Datum of Australia 1994
Units: Metre

© AECOM Australia Pty Ltd (AECOM). All rights reserved.

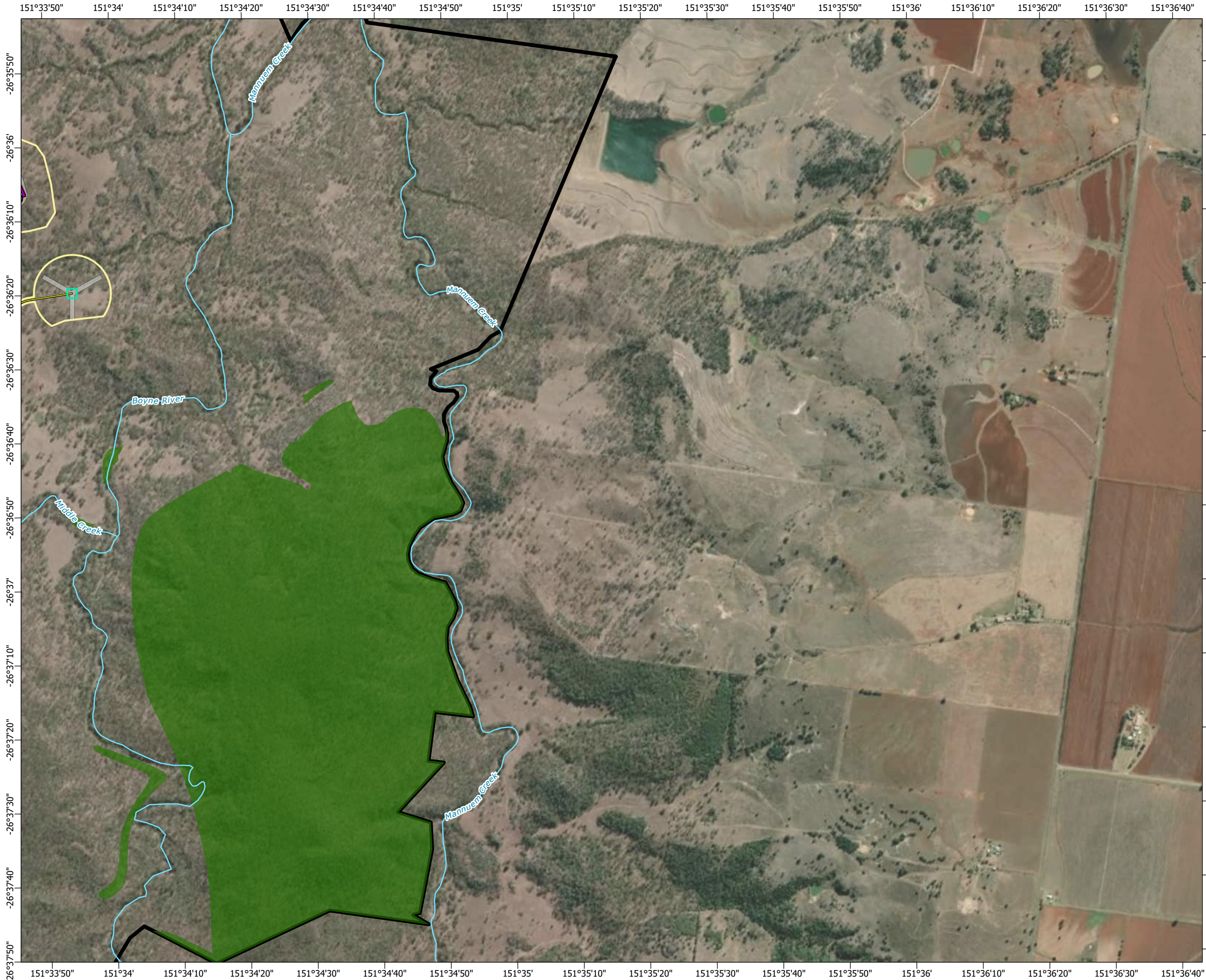
AECOM has prepared this document for the sole use of the Client and for a specific purpose, each as expressly stated in the document. No other party should rely on this document without the prior written consent of AECOM. AECOM undertakes no duty, nor accepts any responsibility, to any third party who may rely upon or use this document. This document has been prepared based on the Client's description of its requirements and AECOM's experience, having regard to assumptions that AECOM can reasonably be expected to make in accordance with sound professional principles.

© State of Queensland (Department of Resources) 2023, Maxar © The State of Queensland; © State of Queensland (Department of Resources) 2023; Queensland Herbarium, Biodiversity and Ecosystem Sciences; © State of Queensland (Department of Science, Information Technology and Innovation) 2017; © State of Queensland (Department of Environment and Science), 2019; © The State of Queensland 2024 (Department of Energy and Climate); © South Burnett Regional Council; © Commonwealth of Australia. Based on Australian Bureau of Statistics (ABS) data, Bureau of Meteorology; National Native Title Tribunal; © Commonwealth Scientific and Industrial Research Organisation (CSIRO) Australia

TARONG WEST WIND FARM PUBLIC ENVIRONMENT REPORT (2025)

South-eastern glossy black-cockatoo
habitat mapped within the project site

Figure 3-10I

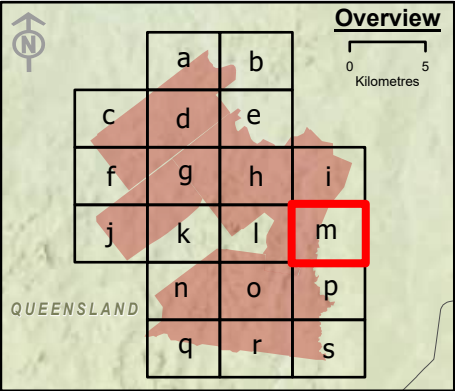






Scale: 1:15,000 at A3

- Legend**
- | | |
|--|---|
| ○ Townships | ● Glossy black-cockatoo |
| ● Wind turbine generator | ● Glossy black cockatoo orts |
| ■ Mast (permanent) | ■ Potential habitat |
| ■ Mast (temporary) | ■ Potential breeding habitat (nesting location) |
| — Watercourse | ■ External priority nesting location |
| — Access track | |
| — Turbine hardstand | |
| — Cables - underground | |
| — Cables - overhead 33kV | |
| — Cables - overhead 275kV | |
| — Existing Powerlink 275kV overhead line | |
| ■ Planning corridor | |
| ■ Clearing footprint | |
| ■ Site Boundary | |
| ⊕ Helipad | |
- Infrastructure areas**
- Batch plant
 - Borrow pit
 - Laydown
 - Operations and maintenance building
 - Site compound
 - Substation
 - Switching station



Spatial Reference: Geocentric Datum of Australia 1994 Map Grid of Australia Zone 56
Datum: Geocentric Datum of Australia 1994
Units: Metre

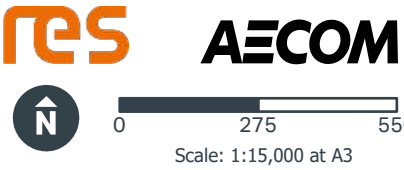
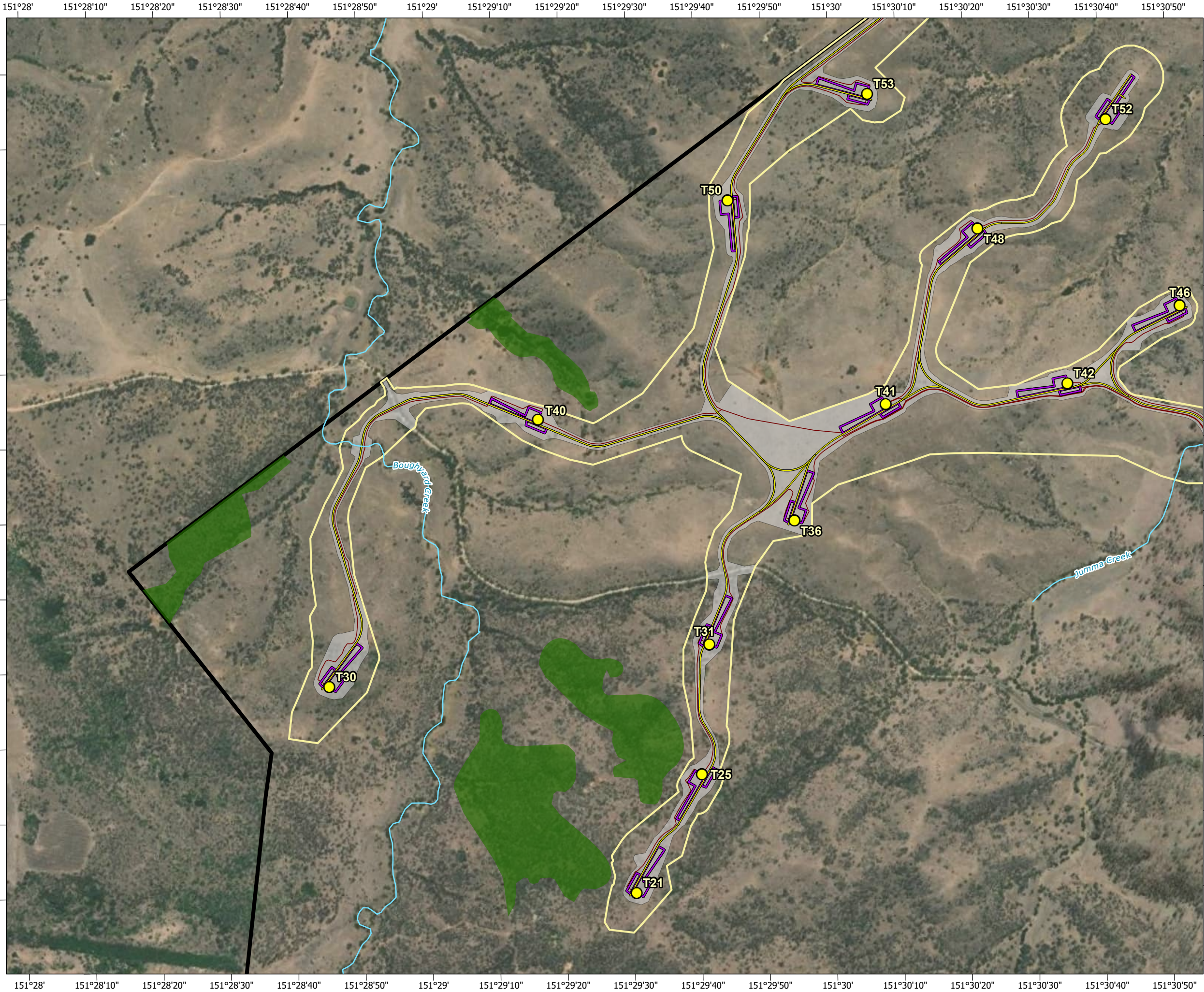
© AECOM Australia Pty Ltd (AECOM). All rights reserved.

AECOM has prepared this document for the sole use of the Client and for a specific purpose, each as expressly stated in the document. No other party should rely on this document without the prior written consent of AECOM. AECOM undertakes no duty, nor accepts any responsibility, to any third party who may rely upon or use this document. This document has been prepared based on the Client's description of its requirements and AECOM's experience, having regard to assumptions that AECOM can reasonably be expected to make in accordance with sound professional principles.

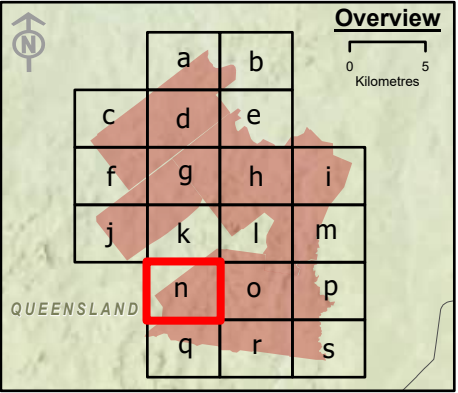
© State of Queensland (Department of Resources) 2023, Maxar © The State of Queensland; © State of Queensland (Department of Resources) 2023; Queensland Herbarium, Biodiversity and Ecosystem Sciences; © State of Queensland (Department of Science, Information Technology and Innovation) 2017; © State of Queensland (Department of Environment and Science), 2019; © The State of Queensland 2024 (Department of Energy and Climate); © South Burnett Regional Council; © Commonwealth of Australia. Based on Australian Bureau of Statistics (ABS) data, Bureau of Meteorology, National Native Title Tribunal; © Commonwealth Scientific and Industrial Research Organisation (CSIRO) Australia

**TARONG WEST WIND FARM
PUBLIC ENVIRONMENT REPORT (2025)**

**South-eastern glossy black-cockatoo
habitat mapped within the project site**



- Legend**
- Townships
 - Wind turbine generator
 - Mast (permanent)
 - Mast (temporary)
 - Watercourse
 - Access track
 - Turbine hardstand
 - Cables - underground
 - Cables - overhead 33kV
 - Cables - overhead 275kV
 - Existing Powerlink 275kV overhead line
 - Planning corridor
 - Clearing footprint
 - Site Boundary
 - ⊕ Helipad
 - Infrastructure areas**
 - Batch plant
 - Borrow pit
 - Laydown
 - Operations and maintenance building
 - Site compound
 - Substation
 - Switching station
 - Glossy black-cockatoo
 - Glossy black cockatoo orts
 - Potential habitat
 - Potential breeding habitat (nesting location)
 - External priority nesting location



Spatial Reference: Geocentric Datum of Australia 1994 Map Grid of Australia Zone 56
Datum: Geocentric Datum of Australia 1994
Units: Metre

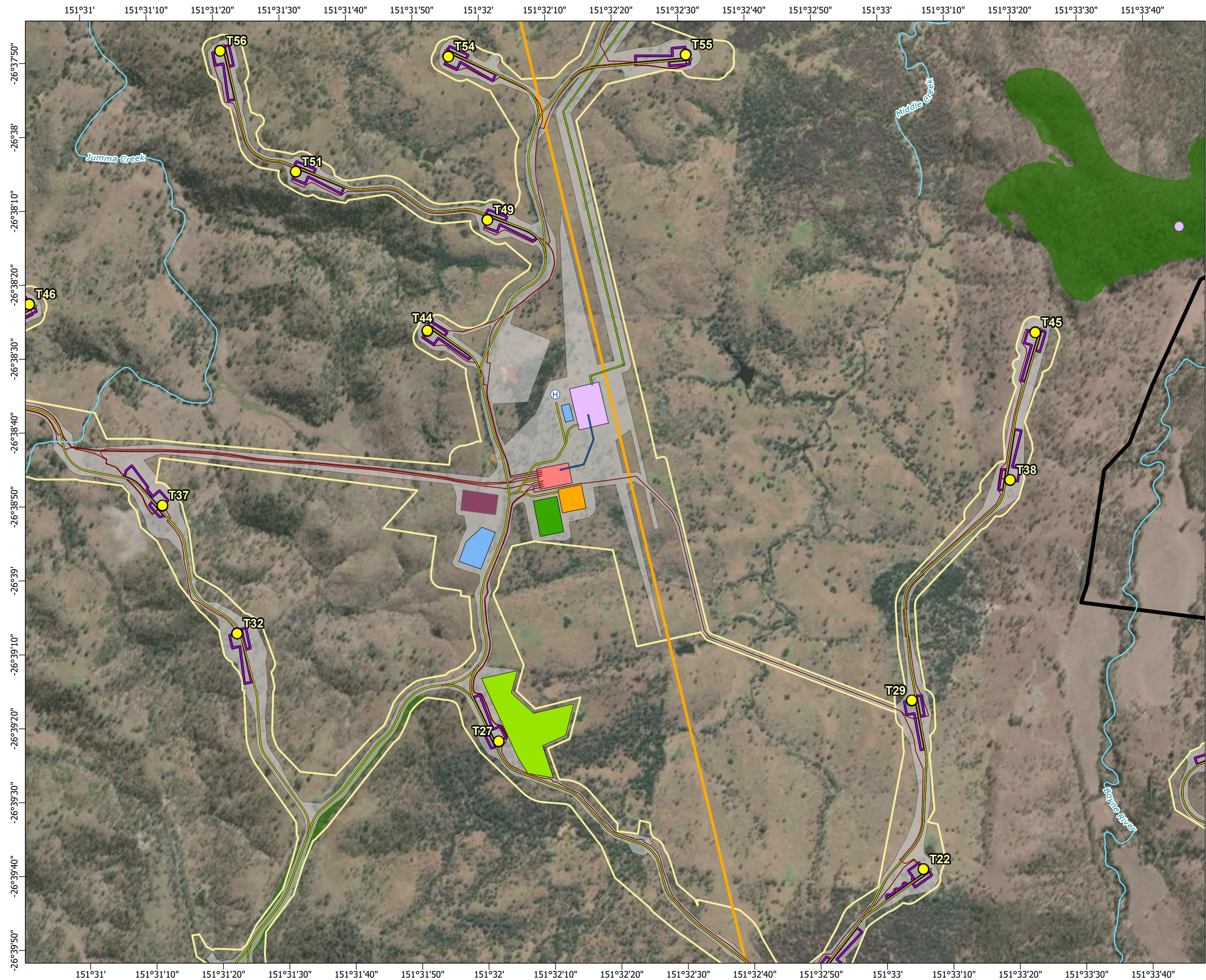
© AECOM Australia Pty Ltd (AECOM). All rights reserved.



AECOM has prepared this document for the sole use of the Client and for a specific purpose, each as expressly stated in the document. No other party should rely on this document without the prior written consent of AECOM. AECOM undertakes no duty, nor accepts any responsibility, to any third party who may rely upon or use this document. This document has been prepared based on the Client's description of its requirements and AECOM's experience, having regard to assumptions that AECOM can reasonably be expected to make in accordance with sound professional principles.



© State of Queensland (Department of Resources) 2023, Maxar © The State of Queensland; © State of Queensland (Department of Resources) 2023; Queensland Herbarium, Biodiversity and Ecosystem Sciences; © State of Queensland (Department of Science, Information Technology and Innovation) 2017; © State of Queensland (Department of Environment and Science), 2019; © The State of Queensland 2024 (Department of Energy and Climate); © South Burnett Regional Council; © Commonwealth of Australia. Based on Australian Bureau of Statistics (ABS) data, Bureau of Meteorology, National Native Title Tribunal; © Commonwealth Scientific and Industrial Research Organisation (CSIRO) Australia

**TARONG WEST WIND FARM
PUBLIC ENVIRONMENT REPORT (2025)**

**South-eastern glossy black-cockatoo
habitat mapped within the project site**







Scale: 1:15,000 at A3

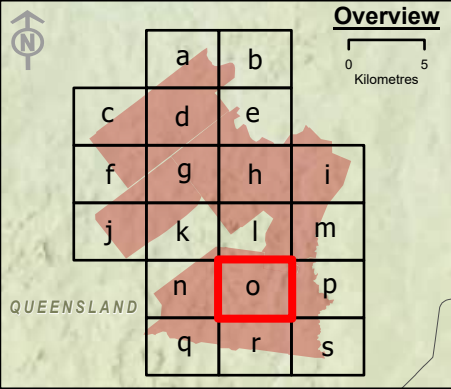
Legend

- Townships
- Wind turbine generator
- Mast (permanent)
- Mast (temporary)
- Watercourse
- Access track
- Turbine hardstand
- Cables - underground
- Cables - overhead 33kV
- Cables - overhead 275kV
- Existing Powerlink 275kV overhead line
- Planning corridor
- Clearing footprint
- Site Boundary
- Helipad

- Glossy black-cockatoo
- Glossy black cockatoo orts
- Potential habitat
- Potential breeding habitat (nesting location)
- External priority nesting location

Infrastructure areas

- Batch plant
- Borrow pit
- Laydown
- Operations and maintenance building
- Site compound
- Substation
- Switching station



Overview

0 5 Kilometres

Spatial Reference: Geocentric Datum of Australia 1994 Map Grid of Australia Zone 56
Datum: Geocentric Datum of Australia 1994
Units: Metre

© AECOM Australia Pty Ltd (AECOM). All rights reserved.

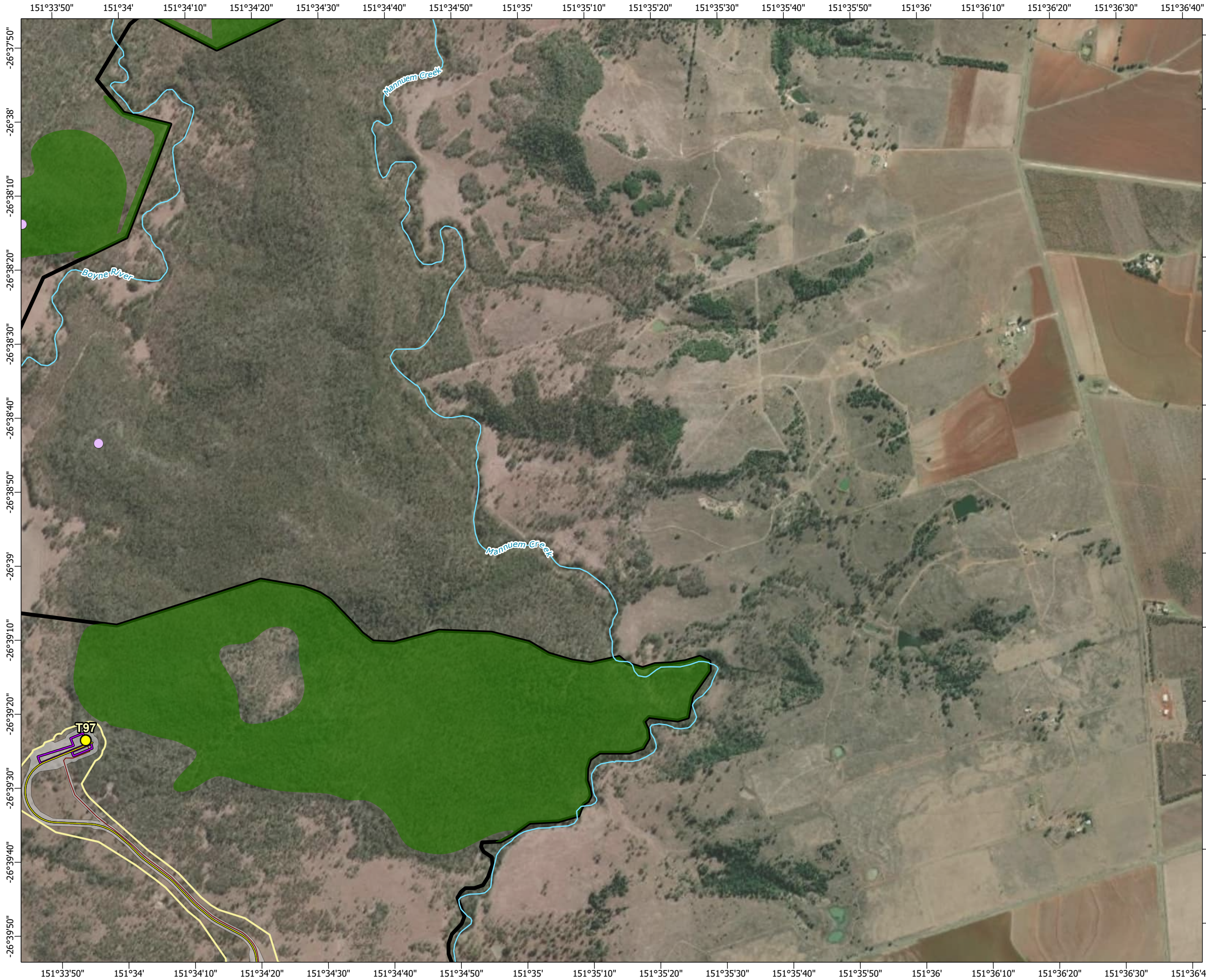
AECOM has prepared this document for the sole use of the Client and for a specific purpose, each as expressly stated in the document. No other party should rely on this document without the prior written consent of AECOM. AECOM undertakes no duty, nor accepts any responsibility, to any third party who may rely upon or use this document. This document has been prepared based on the Client's description of its requirements and AECOM's experience, having regard to assumptions that AECOM can reasonably be expected to make in accordance with sound professional principles.

© State of Queensland (Department of Resources) 2023, Maxar © The State of Queensland; © State of Queensland (Department of Resources) 2023; Queensland Herbarium, Biodiversity and Ecosystem Sciences; © State of Queensland (Department of Science, Information Technology and Innovation) 2017; © State of Queensland (Department of Environment and Science), 2019; © The State of Queensland 2024 (Department of Energy and Climate); © South Burnett Regional Council; © Commonwealth of Australia. Based on Australian Bureau of Statistics (ABS) data, Bureau of Meteorology; National Native Title Tribunal; © Commonwealth Scientific and Industrial Research Organisation (CSIRO) Australia

**TARONG WEST WIND FARM
PUBLIC ENVIRONMENT REPORT (2025)**

**South-eastern glossy black-cockatoo
habitat mapped within the project site**

Figure 3-10o



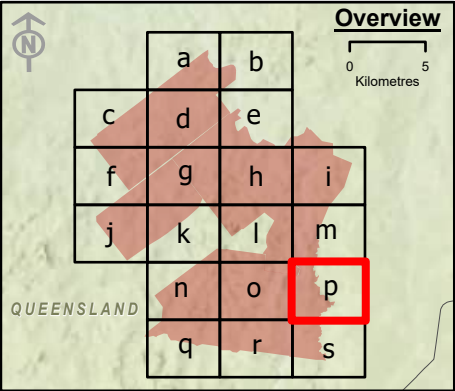




Scale: 1:15,000 at A3

- Legend**
- Townships
 - Wind turbine generator
 - Mast (permanent)
 - Mast (temporary)
 - Watercourse
 - Access track
 - Turbine hardstand
 - Cables - underground
 - Cables - overhead 33kV
 - Cables - overhead 275kV
 - Existing Powerlink 275kV overhead line
 - Planning corridor
 - Clearing footprint
 - Site Boundary
 - Helipad

- Glossy black-cockatoo
 - Glossy black cockatoo orts
 - Potential habitat
 - Potential breeding habitat (nesting location)
 - External priority nesting location
- Infrastructure areas**
- Batch plant
 - Borrow pit
 - Laydown
 - Operations and maintenance building
 - Site compound
 - Substation
 - Switching station



Spatial Reference: Geocentric Datum of Australia 1994 Map Grid of Australia Zone 56
Datum: Geocentric Datum of Australia 1994
Units: Metre

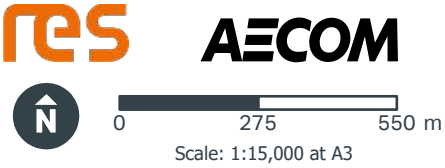
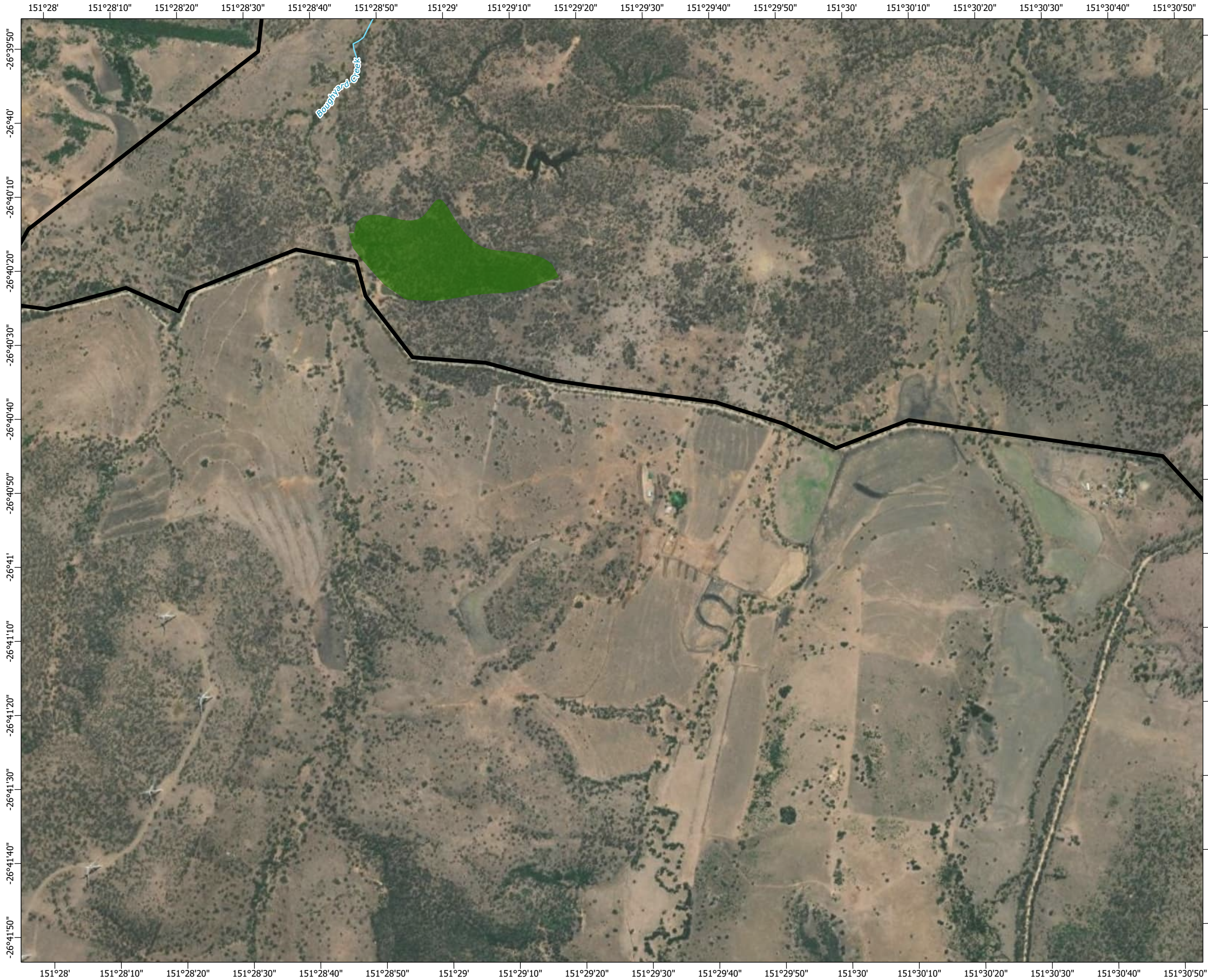
© AECOM Australia Pty Ltd (AECOM). All rights reserved.

AECOM has prepared this document for the sole use of the Client and for a specific purpose, each as expressly stated in the document. No other party should rely on this document without the prior written consent of AECOM. AECOM undertakes no duty, nor accepts any responsibility, to any third party who may rely upon or use this document. This document has been prepared based on the Client's description of its requirements and AECOM's experience, having regard to assumptions that AECOM can reasonably be expected to make in accordance with sound professional principles.

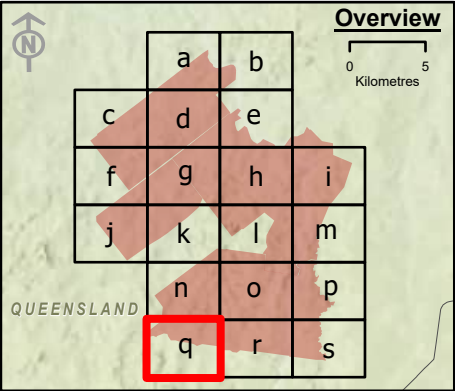
© State of Queensland (Department of Resources) 2023, Maxar © The State of Queensland; © State of Queensland (Department of Resources) 2023; Queensland Herbarium, Biodiversity and Ecosystem Sciences; © State of Queensland (Department of Science, Information Technology and Innovation) 2017; © State of Queensland (Department of Environment and Science), 2019; © The State of Queensland 2024 (Department of Energy and Climate); © South Burnett Regional Council; © Commonwealth of Australia. Based on Australian Bureau of Statistics (ABS) data, Bureau of Meteorology, National Native Title Tribunal; © Commonwealth Scientific and Industrial Research Organisation (CSIRO) Australia

**TARONG WEST WIND FARM
PUBLIC ENVIRONMENT REPORT (2025)**

**South-eastern glossy black-cockatoo
habitat mapped within the project site**



- Legend**
- Townships
 - Wind turbine generator
 - Mast (permanent)
 - Mast (temporary)
 - Watercourse
 - Access track
 - Turbine hardstand
 - Cables - underground
 - Cables - overhead 33kV
 - Cables - overhead 275kV
 - Existing Powerlink 275kV overhead line
 - Planning corridor
 - Clearing footprint
 - Site Boundary
 - ⊕ Helipad
 - Infrastructure areas**
 - Batch plant
 - Borrow pit
 - Laydown
 - Operations and maintenance building
 - Site compound
 - Substation
 - Switching station
 - Glossy black-cockatoo
 - Glossy black cockatoo orts
 - Potential habitat
 - Potential breeding habitat (nesting location)
 - External priority nesting location



Spatial Reference: Geocentric Datum of Australia 1994 Map Grid of Australia Zone 56
Datum: Geocentric Datum of Australia 1994
Units: Metre

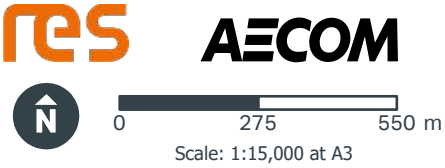
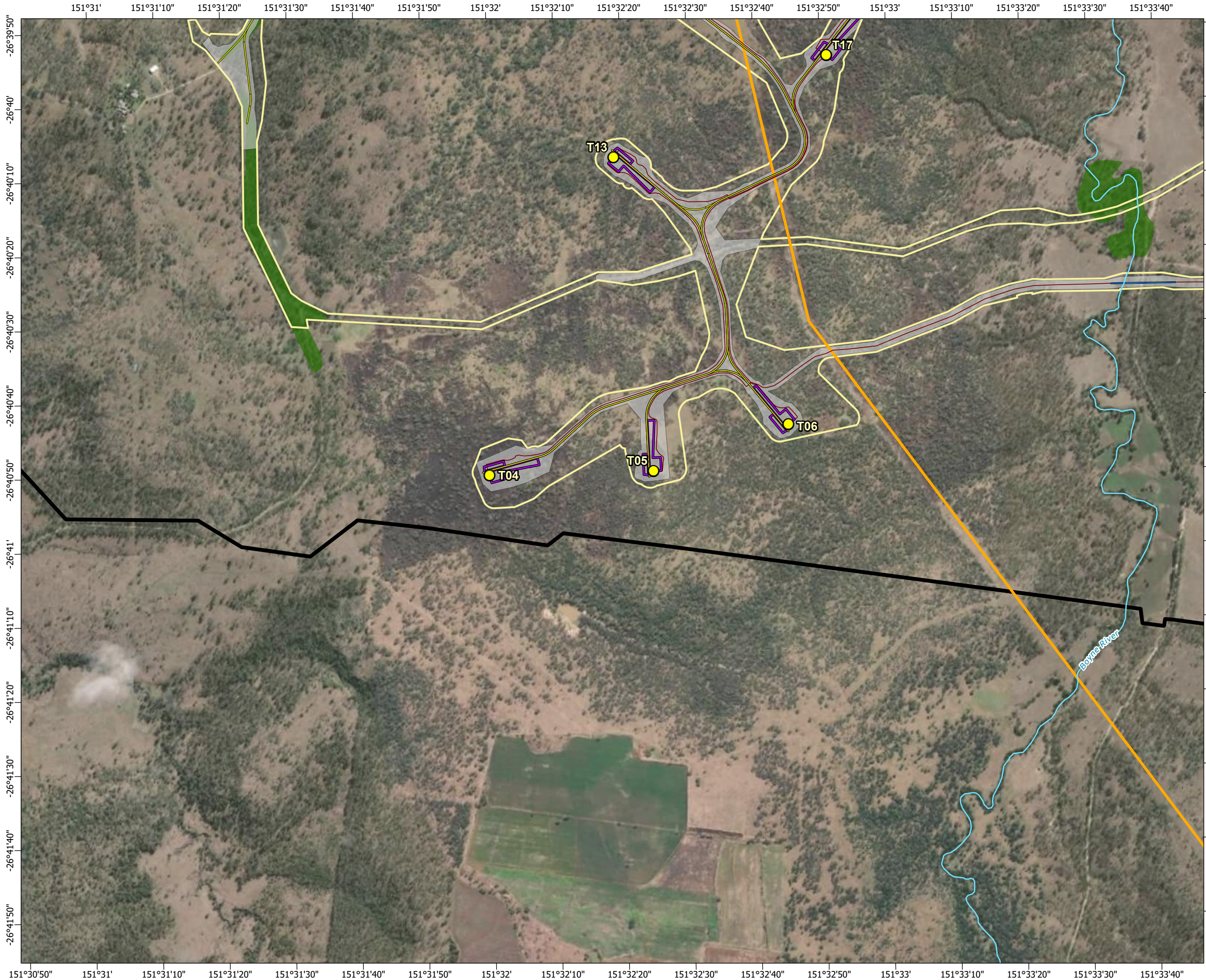
© AECOM Australia Pty Ltd (AECOM). All rights reserved.

AECOM has prepared this document for the sole use of the Client and for a specific purpose, each as expressly stated in the document. No other party should rely on this document without the prior written consent of AECOM. AECOM undertakes no duty, nor accepts any responsibility, to any third party who may rely upon or use this document. This document has been prepared based on the Client's description of its requirements and AECOM's experience, having regard to assumptions that AECOM can reasonably be expected to make in accordance with sound professional principles.

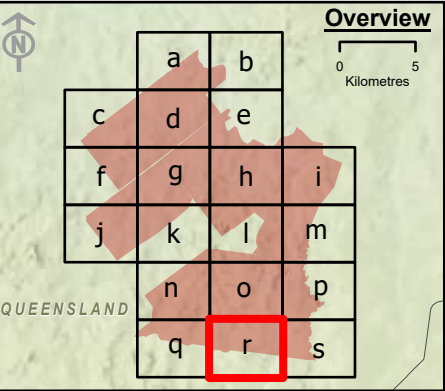
© State of Queensland (Department of Resources) 2023, Maxar © The State of Queensland; © State of Queensland (Department of Resources) 2023; Queensland Herbarium, Biodiversity and Ecosystem Sciences; © State of Queensland (Department of Science, Information Technology and Innovation) 2017; © State of Queensland (Department of Environment and Science), 2019; © The State of Queensland 2024 (Department of Energy and Climate); © South Burnett Regional Council; © Commonwealth of Australia. Based on Australian Bureau of Statistics (ABS) data, Bureau of Meteorology, National Native Title Tribunal; © Commonwealth Scientific and Industrial Research Organisation (CSIRO) Australia

**TARONG WEST WIND FARM
PUBLIC ENVIRONMENT REPORT (2025)**

**South-eastern glossy black-cockatoo
habitat mapped within the project site**



- Legend**
- Townships
 - Wind turbine generator
 - Mast (permanent)
 - Mast (temporary)
 - Watercourse
 - Access track
 - Turbine hardstand
 - Cables - underground
 - Cables - overhead 33kV
 - Cables - overhead 275kV
 - Existing Powerlink 275kV overhead line
 - Planning corridor
 - Clearing footprint
 - Site Boundary
 - ⊕ Helipad
 - Infrastructure areas**
 - Batch plant
 - Borrow pit
 - Laydown
 - Operations and maintenance building
 - Site compound
 - Substation
 - Switching station
 - Glossy black-cockatoo
 - Glossy black cockatoo orts
 - Potential habitat
 - Potential breeding habitat (nesting location)
 - External priority nesting location



Spatial Reference: Geocentric Datum of Australia 1994 Map Grid of Australia Zone 56
Datum: Geocentric Datum of Australia 1994
Units: Metre

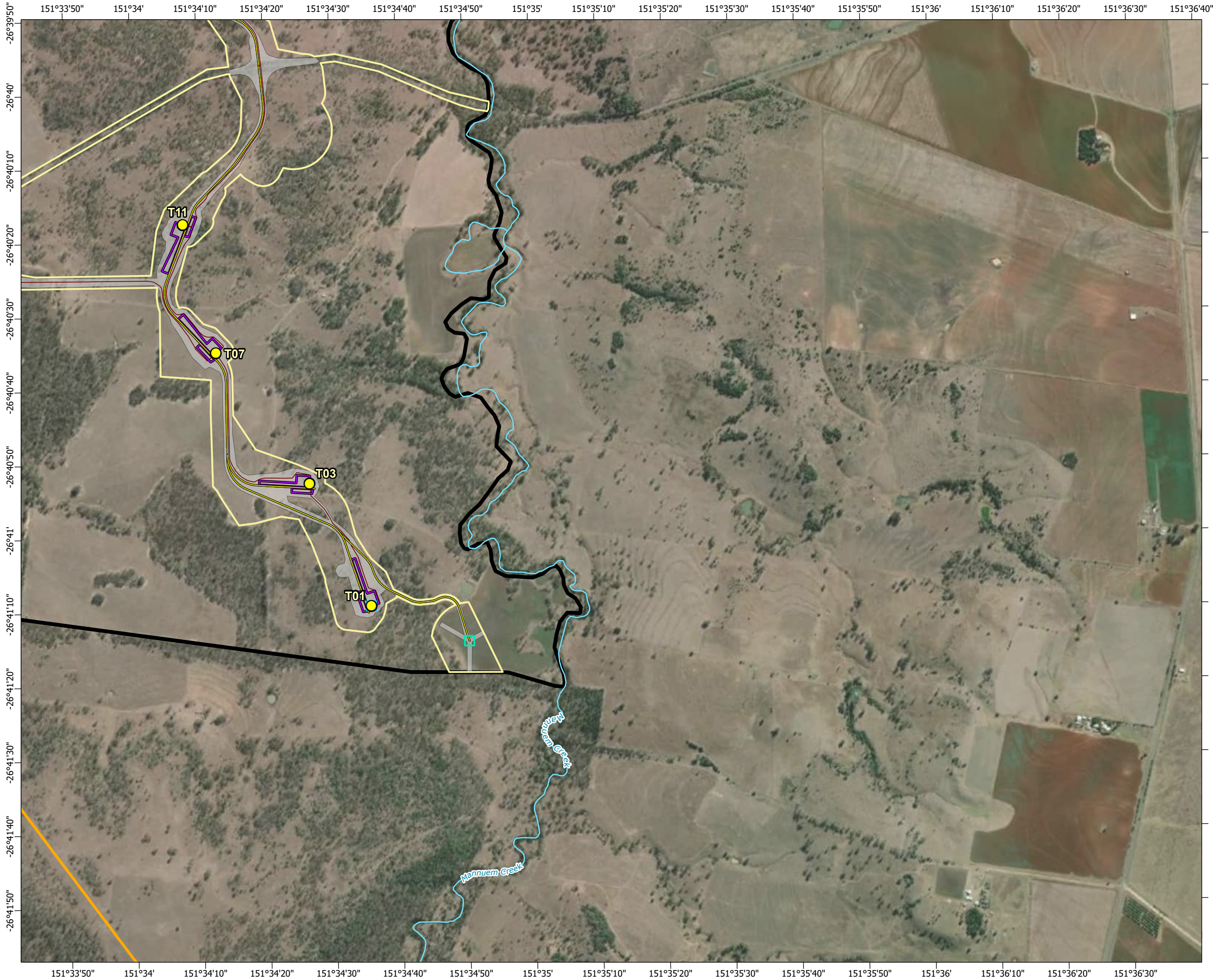
© AECOM Australia Pty Ltd (AECOM). All rights reserved.

AECOM has prepared this document for the sole use of the Client and for a specific purpose, each as expressly stated in the document. No other party should rely on this document without the prior written consent of AECOM. AECOM undertakes no duty, nor accepts any responsibility, to any third party who may rely upon or use this document. This document has been prepared based on the Client's description of its requirements and AECOM's experience, having regard to assumptions that AECOM can reasonably be expected to make in accordance with sound professional principles.

© State of Queensland (Department of Resources) 2023, Maxar © The State of Queensland; © State of Queensland (Department of Resources) 2023; Queensland Herbarium, Biodiversity and Ecosystem Sciences; © State of Queensland (Department of Science, Information Technology and Innovation) 2017; © State of Queensland (Department of Environment and Science), 2019; © The State of Queensland 2024 (Department of Energy and Climate); © South Burnett Regional Council; © Commonwealth of Australia. Based on Australian Bureau of Statistics (ABS) data, Bureau of Meteorology, National Native Title Tribunal; © Commonwealth Scientific and Industrial Research Organisation (CSIRO) Australia

**TARONG WEST WIND FARM
PUBLIC ENVIRONMENT REPORT (2025)**

**South-eastern glossy black-cockatoo
habitat mapped within the project site**



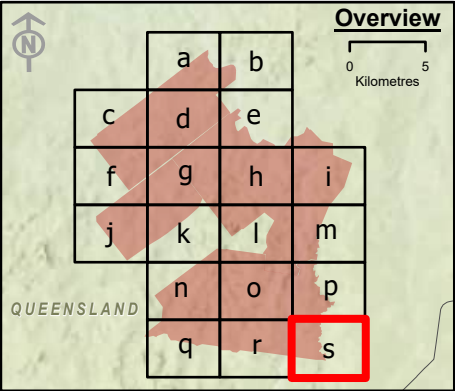




Scale: 1:15,000 at A3

- Legend**
- Townships
 - Wind turbine generator
 - Mast (permanent)
 - Mast (temporary)
 - Watercourse
 - Access track
 - Turbine hardstand
 - Cables - underground
 - Cables - overhead 33kV
 - Cables - overhead 275kV
 - Existing Powerlink 275kV overhead line
 - Planning corridor
 - Clearing footprint
 - Site Boundary
 - Helipad

- Glossy black-cockatoo
 - Glossy black cockatoo
 - Potential habitat
 - Potential breeding habitat (nesting location)
 - External priority nesting location
- Infrastructure areas**
- Batch plant
 - Borrow pit
 - Laydown
 - Operations and maintenance building
 - Site compound
 - Substation
 - Switching station



Spatial Reference: Geocentric Datum of Australia 1994 Map Grid of Australia Zone 56
Datum: Geocentric Datum of Australia 1994
Units: Metre

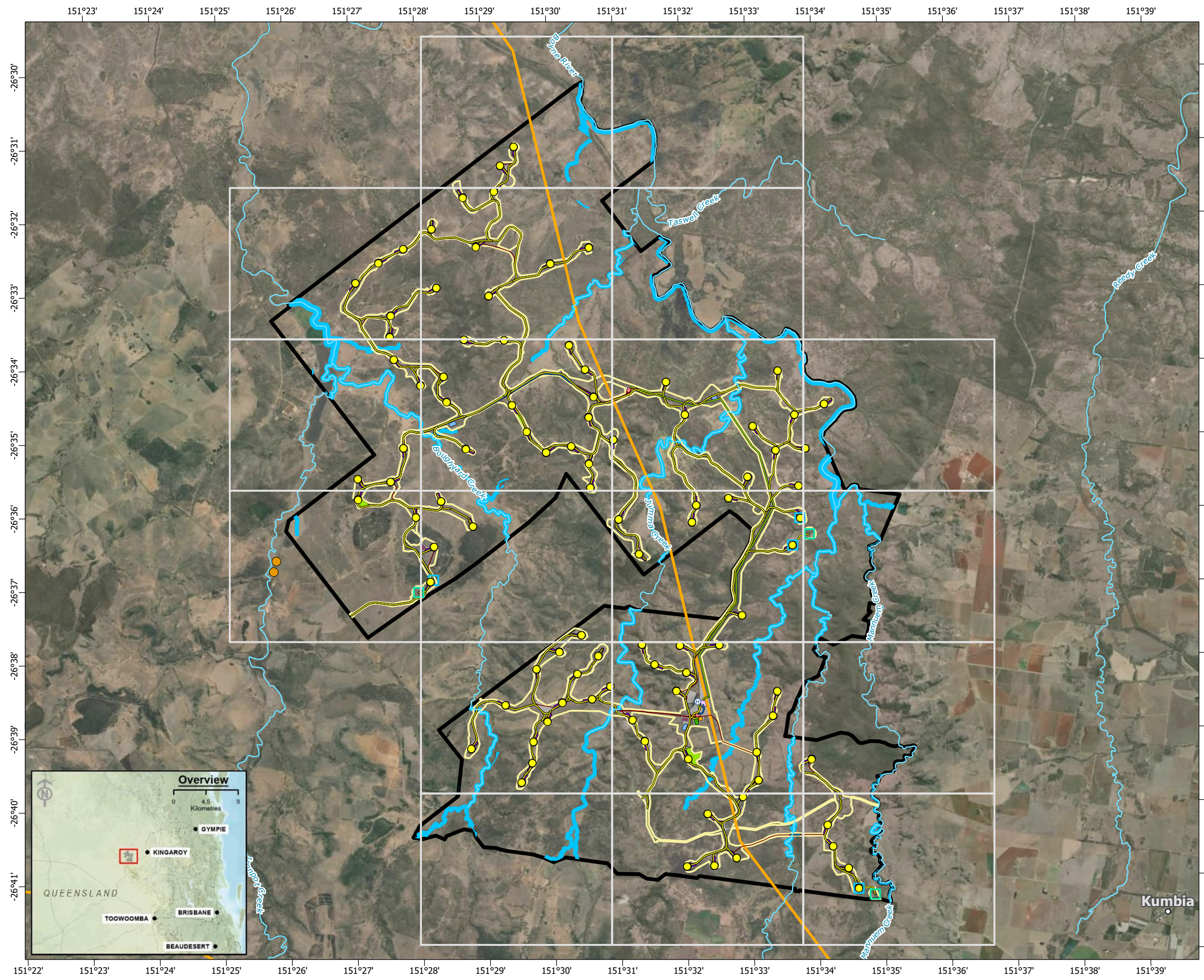
© AECOM Australia Pty Ltd (AECOM). All rights reserved.



AECOM has prepared this document for the sole use of the Client and for a specific purpose, each as expressly stated in the document. No other party should rely on this document without the prior written consent of AECOM. AECOM undertakes no duty, nor accepts any responsibility, to any third party who may rely upon or use this document. This document has been prepared based on the Client's description of its requirements and AECOM's experience, having regard to assumptions that AECOM can reasonably be expected to make in accordance with sound professional principles.

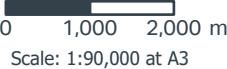

© State of Queensland (Department of Resources) 2023, Maxar © The State of Queensland; © State of Queensland (Department of Resources) 2023; Queensland Herbarium, Biodiversity and Ecosystem Sciences; © State of Queensland (Department of Science, Information Technology and Innovation) 2017; © State of Queensland (Department of Environment and Science), 2019; © The State of Queensland 2024 (Department of Energy and Climate); © South Burnett Regional Council; © Commonwealth of Australia. Based on Australian Bureau of Statistics (ABS) data, Bureau of Meteorology, National Native Title Tribunal; © Commonwealth Scientific and Industrial Research Organisation (CSIRO) Australia

**TARONG WEST WIND FARM
PUBLIC ENVIRONMENT REPORT (2025)**

**South-eastern glossy black-cockatoo
habitat mapped within the project site**







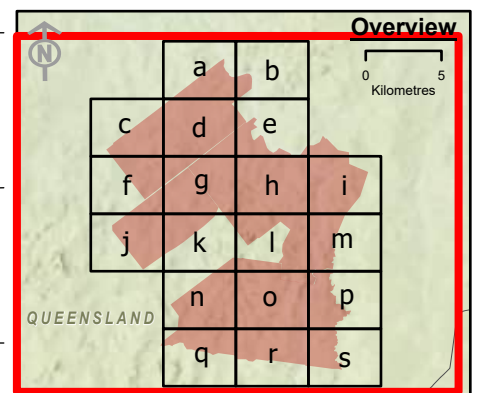
Legend

- Townships
- Wind turbine generator
- Mast (permanent)
- Mast (temporary)
- Watercourse
- Access track
- Turbine hardstand
- Cables - underground
- Cables - overhead 33kV
- Cables - overhead 275kV
- Existing Powerlink 275kV overhead line
- Planning corridor
- Clearing footprint
- Site Boundary
- ⊕ Helipad

Infrastructure areas

- Batch plant
- Borrow pit
- Laydown
- Operations and maintenance building
- Site compound
- Substation
- Switching station

- Austral toadflax wildnet records
- Potential habitat for Austral toadflax (*Thesium australe*)
- Semi-evergreen vine thickets



Spatial Reference: Geocentric Datum of Australia 1994 Map Grid of Australia Zone 56
Datum: Geocentric Datum of Australia 1994
Units: Metre

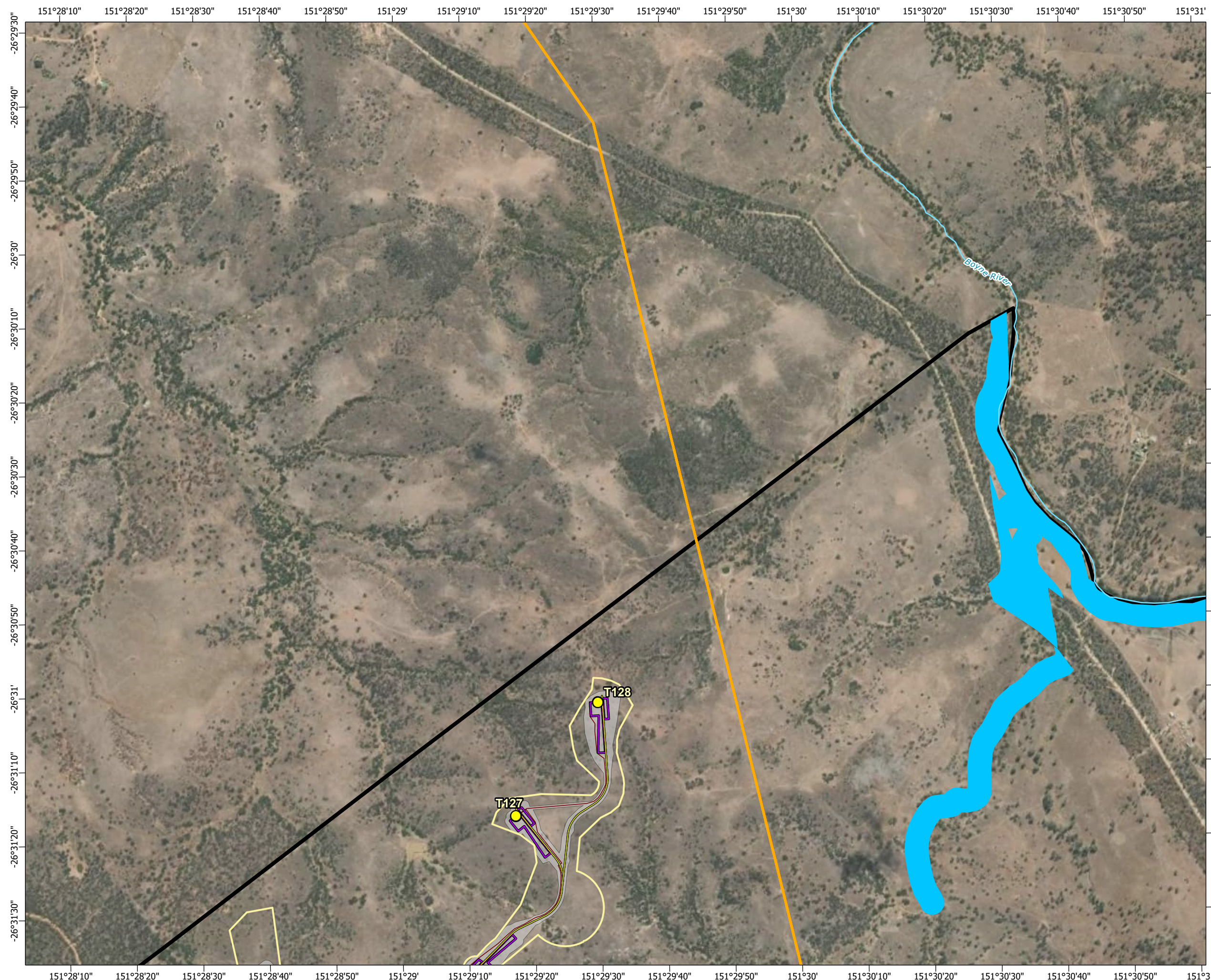
© AECOM Australia Pty Ltd (AECOM). All rights reserved.



AECOM has prepared this document for the sole use of the Client and for a specific purpose, each as expressly stated in the document. No other party should rely on this document without the prior written consent of AECOM. AECOM undertakes no duty, nor accepts any responsibility, to any third party who may rely upon or use this document. This document has been prepared based on the Client's description of its requirements and AECOM's experience, having regard to assumptions that AECOM can reasonably be expected to make in accordance with sound professional principles.



Earthstar Geographics, © State of Queensland (Department of Resources) 2023 © The State of Queensland; © State of Queensland (Department of Resources) 2023; Queensland Herbarium, Biodiversity and Ecosystem Sciences; © State of Queensland (Department of Science, Information Technology and Innovation) 2017; © State of Queensland (Department of Environment and Science), 2019; © The State of Queensland 2024 (Department of Energy and Climate); © South Burnett Regional Council; © Commonwealth of Australia Based on Australian Bureau of Statistics (ABS) data. Bureau of Meteorology; National Native Title Tribunal; © Commonwealth Scientific and Industrial Research Organisation (CSIRO) Australia

**TARONG WEST WIND FARM
PUBLIC ENVIRONMENT REPORT (2025)**

**Austral toadflax habitat mapped within the
project site**







Scale: 1:15,000 at A3

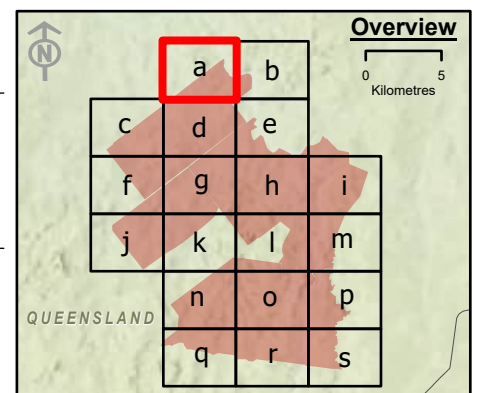
Legend

- Townships
- Wind turbine generator
- Mast (permanent)
- Mast (temporary)
- Watercourse
- Access track
- Turbine hardstand
- Cables - underground
- Cables - overhead 33kV
- Cables - overhead 275kV
- Existing Powerlink 275kV overhead line
- Planning corridor
- Clearing footprint
- Site Boundary
- Helipad

- Austral toadflax wildnet records
- Potential habitat for Austral toadflax (*Thesium australe*)
- Semi-evergreen vine thickets

Infrastructure areas

- Batch plant
- Borrow pit
- Laydown
- Operations and maintenance building
- Site compound
- Substation
- Switching station



Spatial Reference: Geocentric Datum of Australia 1994 Map Grid of Australia Zone 56
Datum: Geocentric Datum of Australia 1994
Units: Metre

© AECOM Australia Pty Ltd (AECOM). All rights reserved.



AECOM has prepared this document for the sole use of the Client and for a specific purpose, each as expressly stated in the document. No other party should rely on this document without the prior written consent of AECOM. AECOM undertakes no duty, nor accepts any responsibility, to any third party who may rely upon or use this document. This document has been prepared based on the Client's description of its requirements and AECOM's experience, having regard to assumptions that AECOM can reasonably be expected to make in accordance with sound professional principles.



© State of Queensland (Department of Resources) 2023, Maxar © The State of Queensland; © State of Queensland (Department of Resources) 2023; Queensland Herbarium, Biodiversity and Ecosystem Sciences; © State of Queensland (Department of Science, Information Technology and Innovation) 2017; © State of Queensland (Department of Environment and Science), 2019; © The State of Queensland 2024 (Department of Energy and Climate); © South Burnett Regional Council; © Commonwealth of Australia. Based on Australian Bureau of Statistics (ABS) data, Bureau of Meteorology, National Native Title Tribunal; © Commonwealth Scientific and Industrial Research Organisation (CSIRO) Australia

**TARONG WEST WIND FARM
PUBLIC ENVIRONMENT REPORT (2025)**

Austral toadflax habitat mapped within the project site

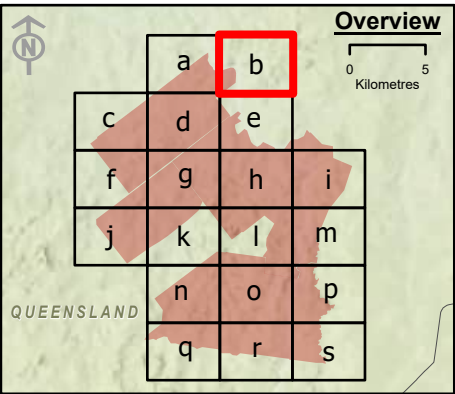






Scale: 1:15,000 at A3

- Legend**
- | | |
|--|--|
| ○ Townships | ● Austral toadflax wildnet records |
| ○ Wind turbine generator | ■ Potential habitat for Austral toadflax (<i>Thesium australe</i>) |
| □ Mast (permanent) | ■ Semi-evergreen vine thickets |
| □ Mast (temporary) | |
| — Watercourse | |
| — Access track | |
| — Turbine hardstand | |
| — Cables - underground | |
| — Cables - overhead 33kV | |
| — Cables - overhead 275kV | |
| — Existing Powerlink 275kV overhead line | |
| □ Planning corridor | |
| □ Clearing footprint | |
| □ Site Boundary | |
| ⊕ Helipad | |
- Infrastructure areas**
- | |
|---------------------------------------|
| ■ Batch plant |
| ■ Borrow pit |
| ■ Laydown |
| ■ Operations and maintenance building |
| ■ Site compound |
| ■ Substation |
| ■ Switching station |



Spatial Reference: Geocentric Datum of Australia 1994 Map Grid of Australia Zone 56
Datum: Geocentric Datum of Australia 1994
Units: Metre

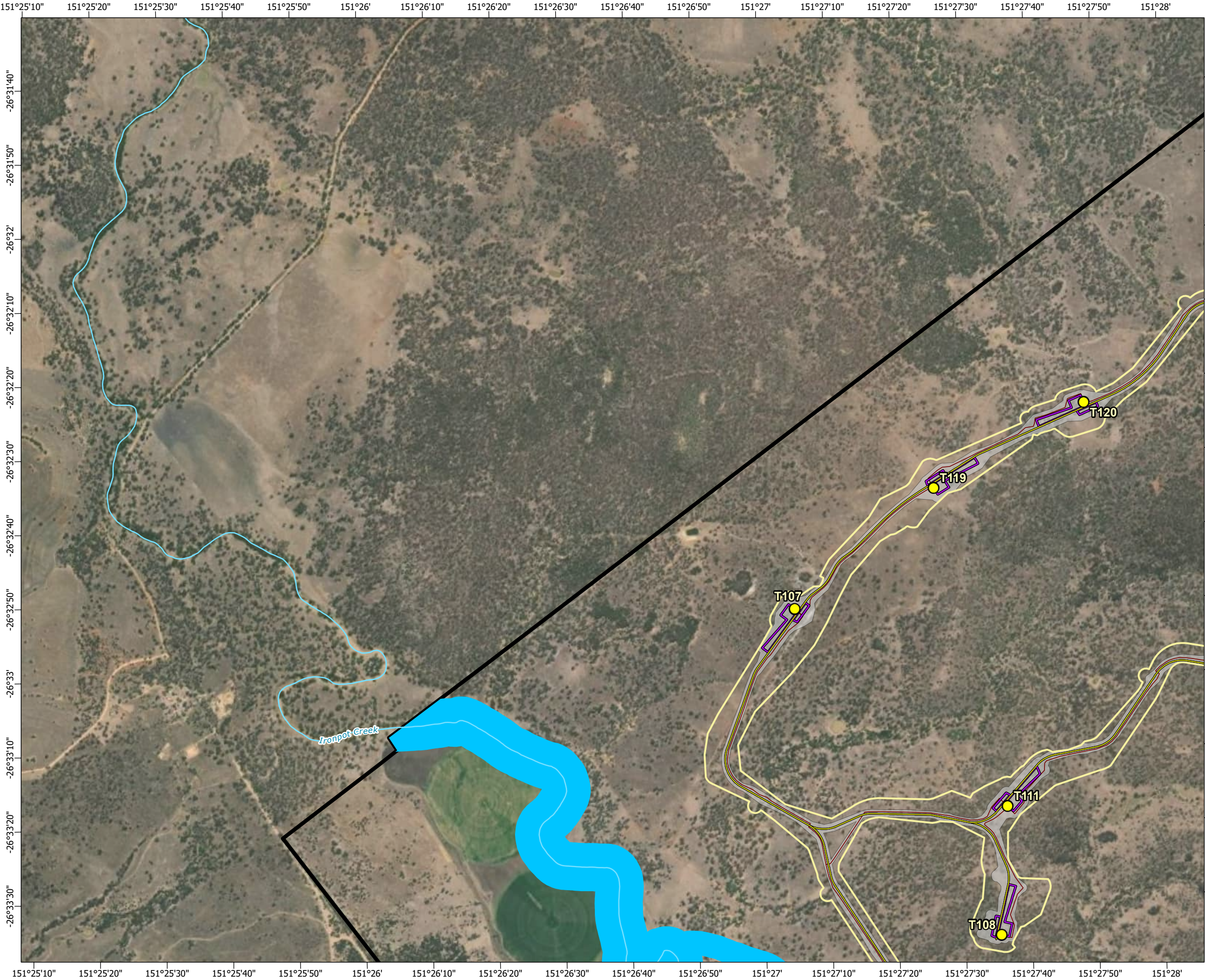
© AECOM Australia Pty Ltd (AECOM). All rights reserved.



AECOM has prepared this document for the sole use of the Client and for a specific purpose, each as expressly stated in the document. No other party should rely on this document without the prior written consent of AECOM. AECOM undertakes no duty, nor accepts any responsibility, to any third party who may rely upon or use this document. This document has been prepared based on the Client's description of its requirements and AECOM's experience, having regard to assumptions that AECOM can reasonably be expected to make in accordance with sound professional principles.



© State of Queensland (Department of Resources) 2023, Maxar © The State of Queensland; © State of Queensland (Department of Resources) 2023; Queensland Herbarium, Biodiversity and Ecosystem Sciences; © State of Queensland (Department of Science, Information Technology and Innovation) 2017; © State of Queensland (Department of Environment and Science), 2019; © The State of Queensland 2024 (Department of Energy and Climate); © South Burnett Regional Council; © Commonwealth of Australia. Based on Australian Bureau of Statistics (ABS) data, Bureau of Meteorology; National Native Title Tribunal; © Commonwealth Scientific and Industrial Research Organisation (CSIRO) Australia

**TARONG WEST WIND FARM
PUBLIC ENVIRONMENT REPORT (2025)**

**Austral toadflax habitat mapped within the
project site**

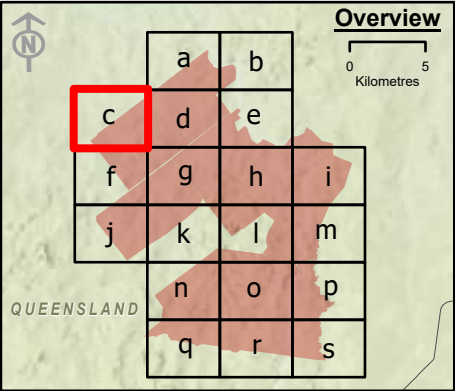






Scale: 1:15,000 at A3

- Legend**
- Townships
 - Wind turbine generator
 - Mast (permanent)
 - Mast (temporary)
 - Watercourse
 - Access track
 - Turbine hardstand
 - Cables - underground
 - Cables - overhead 33kV
 - Cables - overhead 275kV
 - Existing Powerlink 275kV overhead line
 - Planning corridor
 - Clearing footprint
 - Site Boundary
 - ⊕ Helipad
 - Infrastructure areas**
 - Batch plant
 - Borrow pit
 - Laydown
 - Operations and maintenance building
 - Site compound
 - Substation
 - Switching station
 - Austral toadflax wildnet records
 - Potential habitat for Austral toadflax (*Thesium australe*)
 - Semi-evergreen vine thickets



Spatial Reference: Geocentric Datum of Australia 1994 Map Grid of Australia Zone 56
Datum: Geocentric Datum of Australia 1994
Units: Metre

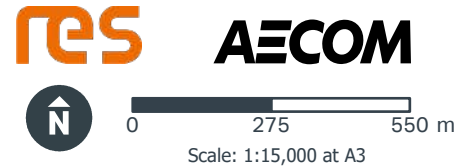
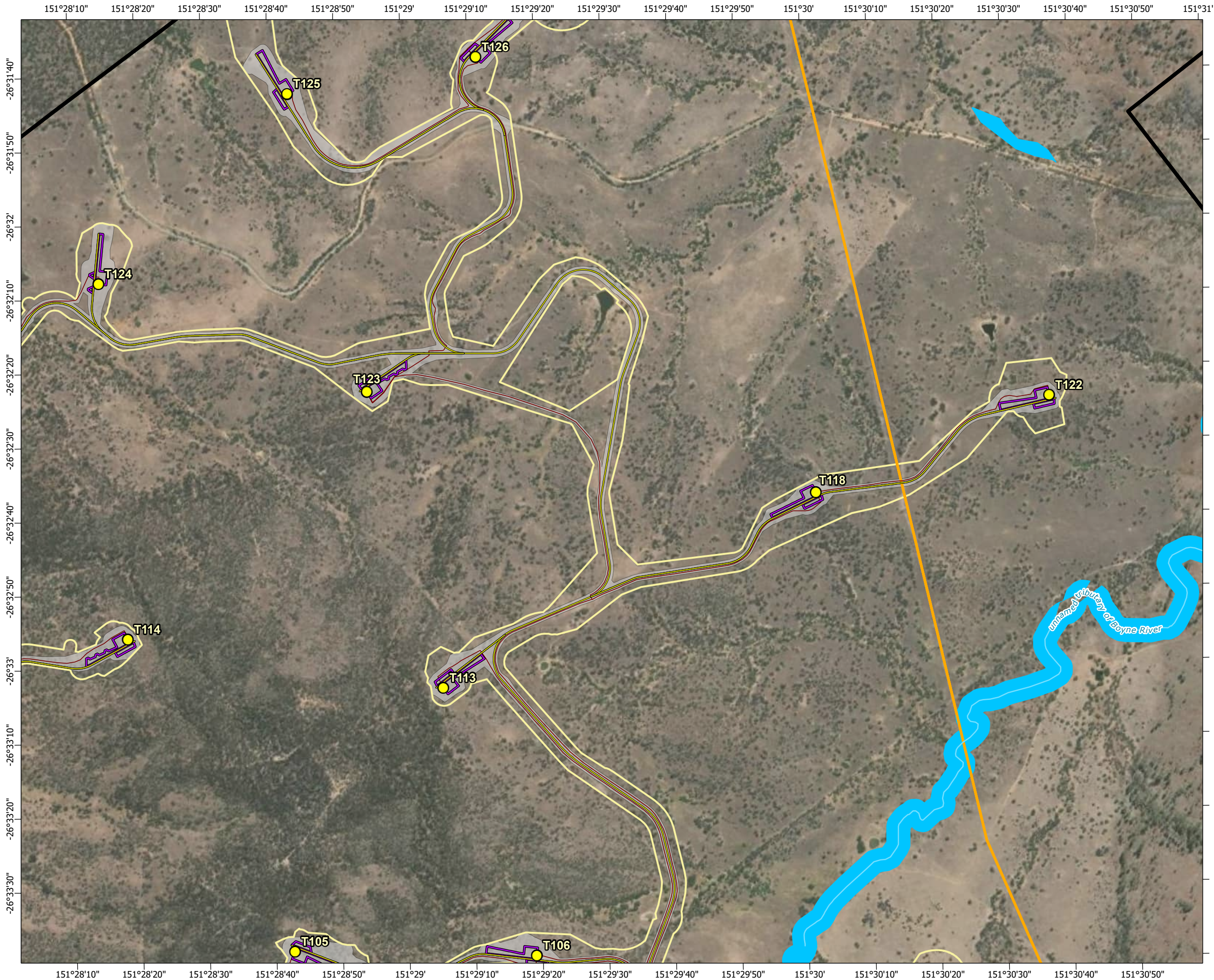
© AECOM Australia Pty Ltd (AECOM). All rights reserved.

AECOM has prepared this document for the sole use of the Client and for a specific purpose, each as expressly stated in the document. No other party should rely on this document without the prior written consent of AECOM. AECOM undertakes no duty, nor accepts any responsibility, to any third party who may rely upon or use this document. This document has been prepared based on the Client's description of its requirements and AECOM's experience, having regard to assumptions that AECOM can reasonably be expected to make in accordance with sound professional principles.

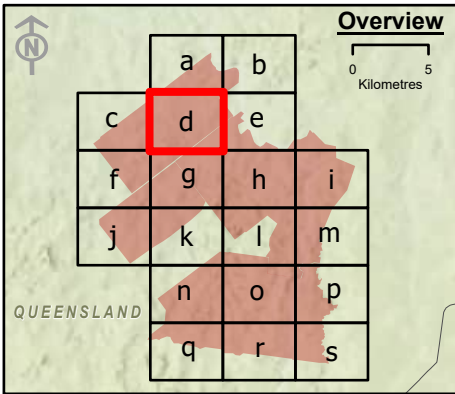
© State of Queensland (Department of Resources) 2023, Maxar © The State of Queensland; © State of Queensland (Department of Resources) 2023; Queensland Herbarium, Biodiversity and Ecosystem Sciences; © State of Queensland (Department of Science, Information Technology and Innovation) 2017; © State of Queensland (Department of Environment and Science), 2019; © The State of Queensland 2024 (Department of Energy and Climate); © South Burnett Regional Council; © Commonwealth of Australia. Based on Australian Bureau of Statistics (ABS) data, Bureau of Meteorology; National Native Title Tribunal; © Commonwealth Scientific and Industrial Research Organisation (CSIRO) Australia

**TARONG WEST WIND FARM
PUBLIC ENVIRONMENT REPORT (2025)**

**Austral toadflax habitat mapped within the
project site**



- Legend**
- Townships
 - Wind turbine generator
 - Mast (permanent)
 - Mast (temporary)
 - Watercourse
 - Access track
 - Turbine hardstand
 - Cables - underground
 - Cables - overhead 33kV
 - Cables - overhead 275kV
 - Existing Powerlink 275kV overhead line
 - Planning corridor
 - Clearing footprint
 - Site Boundary
 - ⊕ Helipad
 - Infrastructure areas**
 - Batch plant
 - Borrow pit
 - Laydown
 - Operations and maintenance building
 - Site compound
 - Substation
 - Switching station
 - Austral toadflax wildnet records
 - Potential habitat for Austral toadflax (*Thesium australe*)
 - Semi-evergreen vine thickets



Spatial Reference: Geocentric Datum of Australia 1994 Map Grid of Australia Zone 56
Datum: Geocentric Datum of Australia 1994
Units: Metre

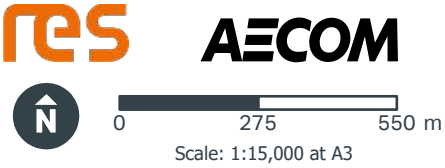
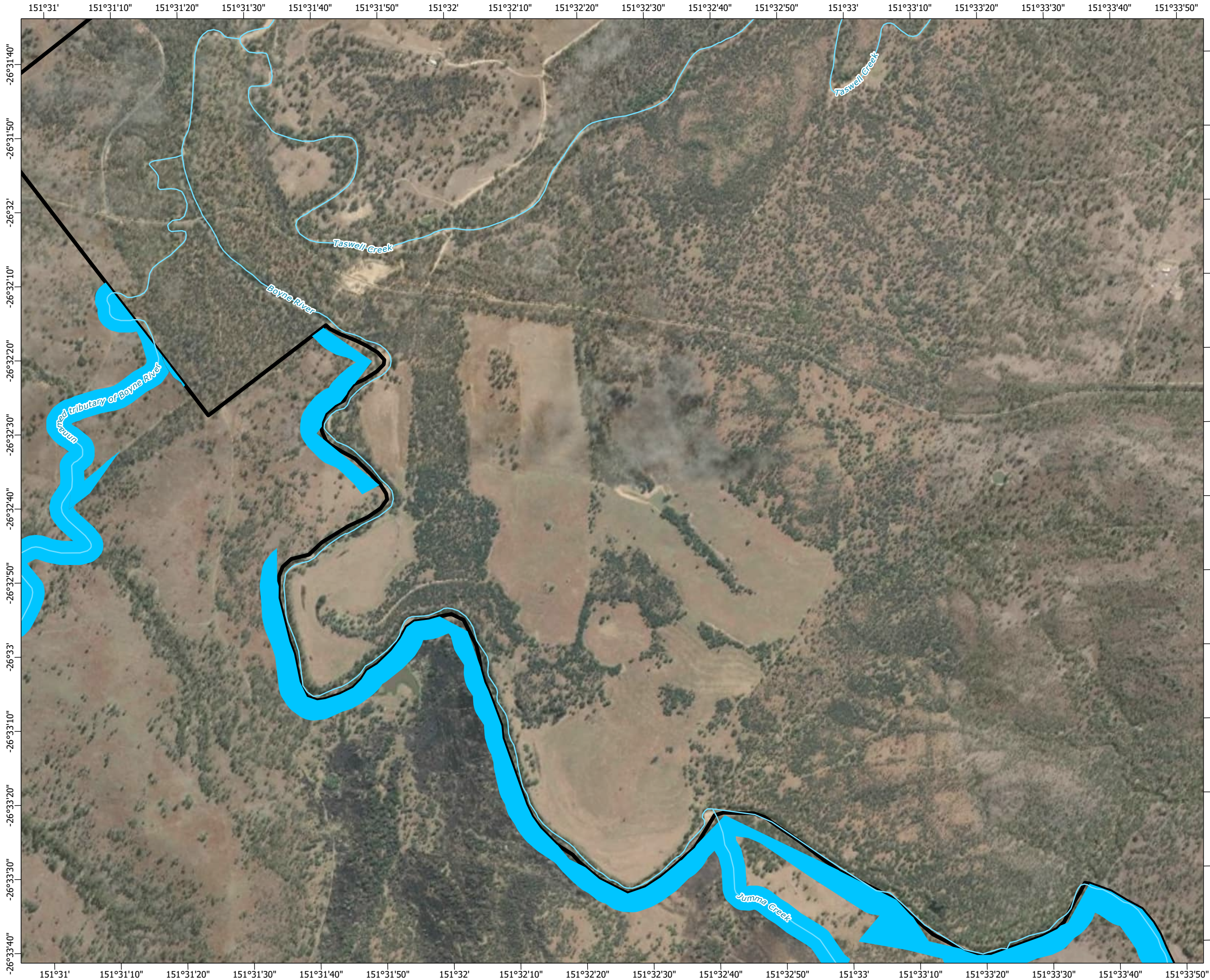
© AECOM Australia Pty Ltd (AECOM). All rights reserved.

AECOM has prepared this document for the sole use of the Client and for a specific purpose, each as expressly stated in the document. No other party should rely on this document without the prior written consent of AECOM. AECOM undertakes no duty, nor accepts any responsibility, to any third party who may rely upon or use this document. This document has been prepared based on the Client's description of its requirements and AECOM's experience, having regard to assumptions that AECOM can reasonably be expected to make in accordance with sound professional principles.

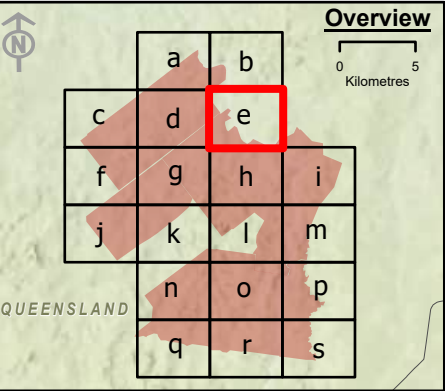
© State of Queensland (Department of Resources) 2023, Maxar © The State of Queensland; © State of Queensland (Department of Resources) 2023; Queensland Herbarium, Biodiversity and Ecosystem Sciences; © State of Queensland (Department of Science, Information Technology and Innovation) 2017; © State of Queensland (Department of Environment and Science), 2019; © The State of Queensland 2024 (Department of Energy and Climate); © South Burnett Regional Council; © Commonwealth of Australia. Based on Australian Bureau of Statistics (ABS) data, Bureau of Meteorology, National Native Title Tribunal; © Commonwealth Scientific and Industrial Research Organisation (CSIRO) Australia

**TARONG WEST WIND FARM
PUBLIC ENVIRONMENT REPORT (2025)**

**Austral toadflax habitat mapped within the
project site**



- Legend**
- Townships
 - Wind turbine generator
 - Mast (permanent)
 - Mast (temporary)
 - Watercourse
 - Access track
 - Turbine hardstand
 - Cables - underground
 - Cables - overhead 33kV
 - Cables - overhead 275kV
 - Existing Powerlink 275kV overhead line
 - Planning corridor
 - Clearing footprint
 - Site Boundary
 - ⊕ Helipad
 - Infrastructure areas**
 - Batch plant
 - Borrow pit
 - Laydown
 - Operations and maintenance building
 - Site compound
 - Substation
 - Switching station
 - Austral toadflax wildnet records
 - Potential habitat for Austral toadflax (*Thesium australe*)
 - Semi-evergreen vine thickets



Spatial Reference: Geocentric Datum of Australia 1994 Map Grid of Australia Zone 56
Datum: Geocentric Datum of Australia 1994
Units: Metre

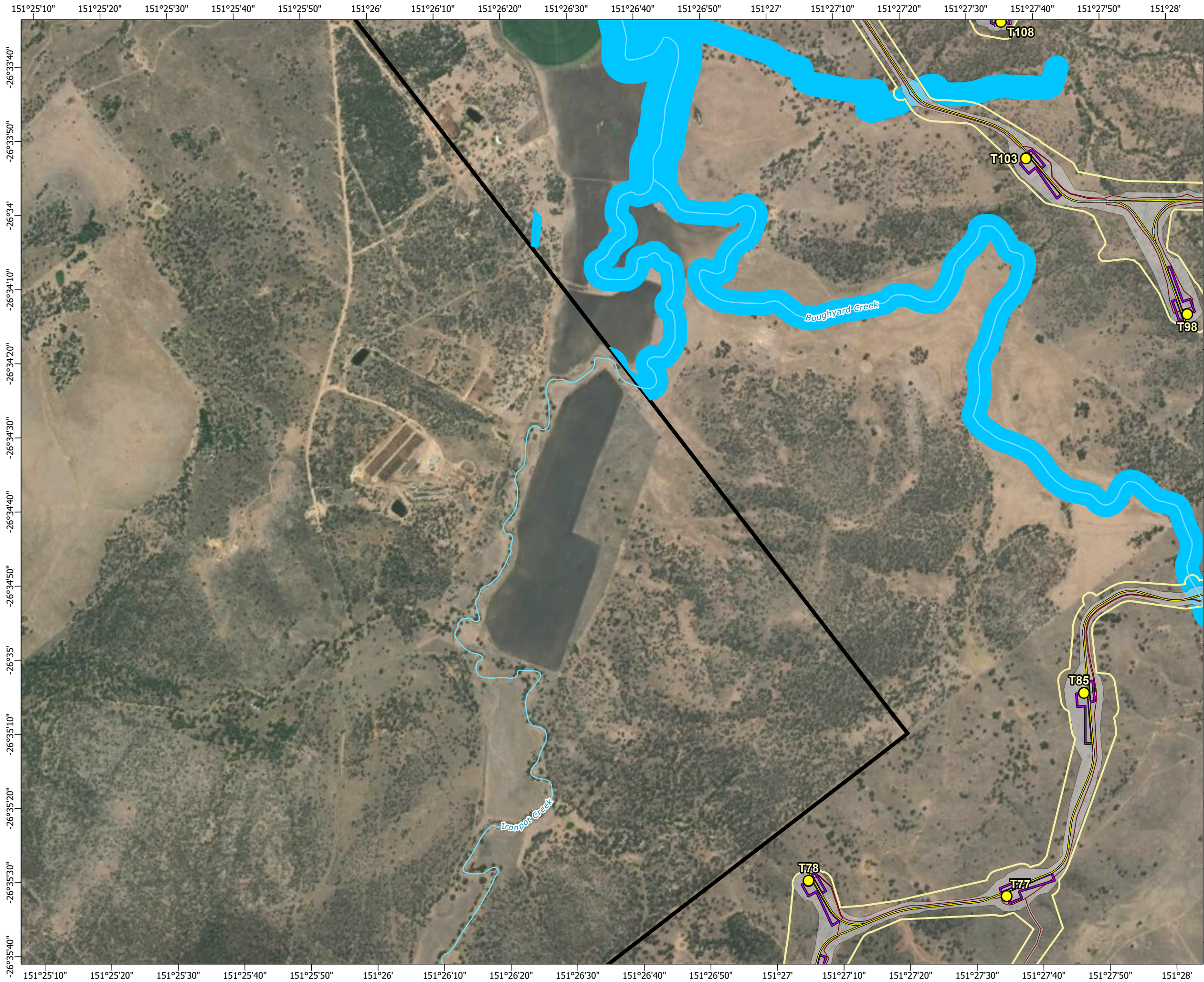
© AECOM Australia Pty Ltd (AECOM). All rights reserved.



AECOM has prepared this document for the sole use of the Client and for a specific purpose, each as expressly stated in the document. No other party should rely on this document without the prior written consent of AECOM. AECOM undertakes no duty, nor accepts any responsibility, to any third party who may rely upon or use this document. This document has been prepared based on the Client's description of its requirements and AECOM's experience, having regard to assumptions that AECOM can reasonably be expected to make in accordance with sound professional principles.



© State of Queensland (Department of Resources) 2023, Maxar © The State of Queensland; © State of Queensland (Department of Resources) 2023; Queensland Herbarium, Biodiversity and Ecosystem Sciences; © State of Queensland (Department of Science, Information Technology and Innovation) 2017; © State of Queensland (Department of Environment and Science), 2019; © The State of Queensland 2024 (Department of Energy and Climate); © South Burnett Regional Council; © Commonwealth of Australia. Based on Australian Bureau of Statistics (ABS) data, Bureau of Meteorology, National Native Title Tribunal; © Commonwealth Scientific and Industrial Research Organisation (CSIRO) Australia

**TARONG WEST WIND FARM
PUBLIC ENVIRONMENT REPORT (2025)**

**Austral toadflax habitat mapped within the
project site**







Scale: 1:15,000 at A3

Legend


- Townships
- Wind turbine generator
- Mast (permanent)
- Mast (temporary)
- Watercourse
- Access track
- Turbine hardstand
- Cables - underground
- Cables - overhead 33kV
- Cables - overhead 275kV
- Existing Powerlink 275kV overhead line
- Planning corridor
- Clearing footprint
- Site Boundary
- Helipad

- Austral toadflax wildnet records
- Potential habitat for Austral toadflax (*Thesium australe*)
- Semi-evergreen vine thickets

Infrastructure areas

- Batch plant
- Borrow pit
- Laydown
- Operations and maintenance building
- Site compound
- Substation
- Switching station

Overview



0 5 Kilometres

QUEENSLAND

Spatial Reference: Geocentric Datum of Australia 1994 Map Grid of Australia Zone 56
Datum: Geocentric Datum of Australia 1994
Units: Metre

© AECOM Australia Pty Ltd (AECOM). All rights reserved.

AECOM has prepared this document for the sole use of the Client and for a specific purpose, each as expressly stated in the document. No other party should rely on this document without the prior written consent of AECOM. AECOM undertakes no duty, nor accepts any responsibility, to any third party who may rely upon or use this document. This document has been prepared based on the Client's description of its requirements and AECOM's experience, having regard to assumptions that AECOM can reasonably be expected to make in accordance with sound professional principles.

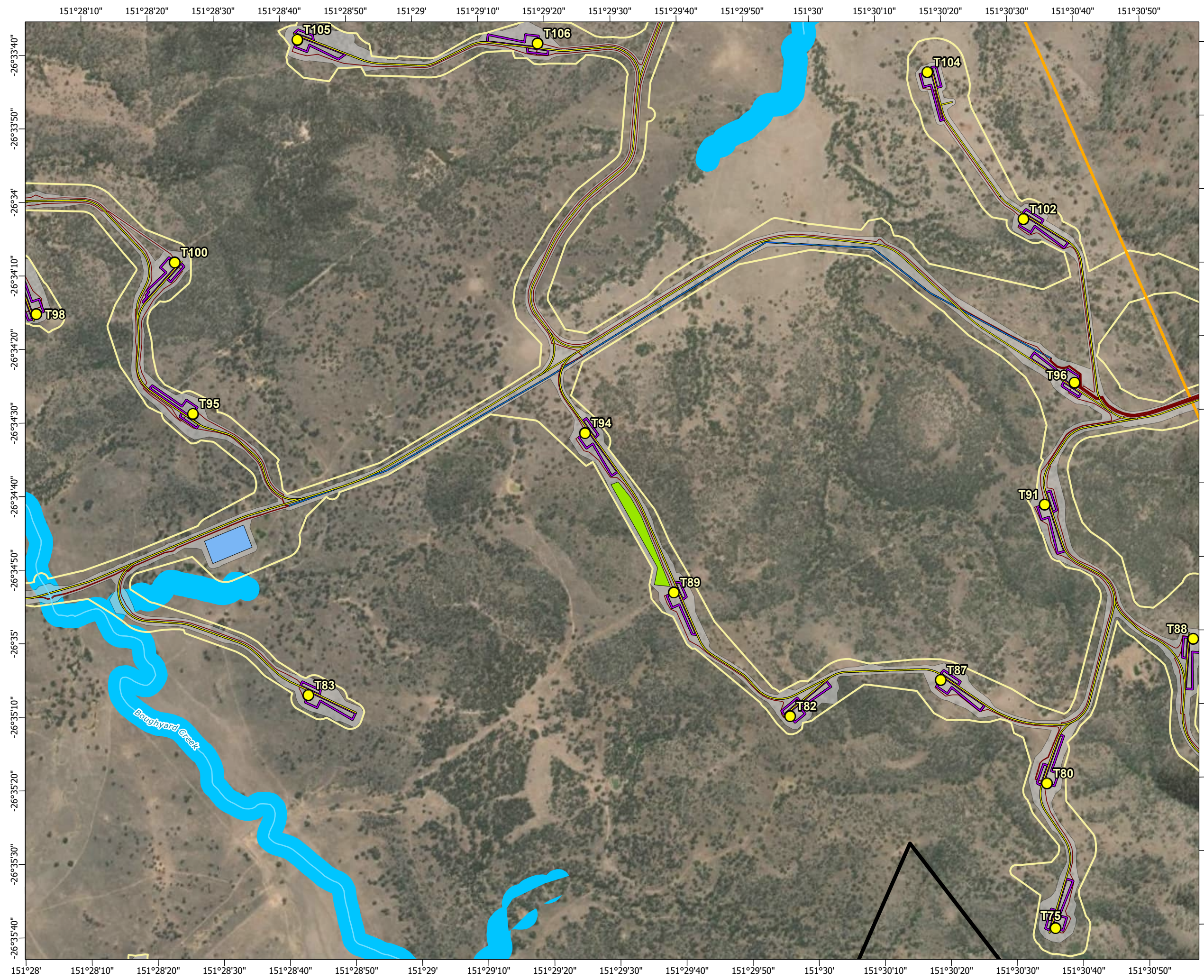
© State of Queensland (Department of Resources) 2023, Maxar © The State of Queensland; © State of Queensland (Department of Resources) 2023; Queensland Herbarium, Biodiversity and Ecosystem Sciences; © State of Queensland (Department of Science, Information Technology and Innovation) 2017; © State of Queensland (Department of Environment and Science), 2019; © The State of Queensland 2024 (Department of Energy and Climate); © South Burnett Regional Council; © Commonwealth of Australia. Based on Australian Bureau of Statistics (ABS) data, Bureau of Meteorology, National Native Title Tribunal; © Commonwealth Scientific and Industrial Research Organisation (CSIRO) Australia



**TARONG WEST WIND FARM
PUBLIC ENVIRONMENT REPORT (2025)**



Austral toadflax habitat mapped within the project site

Figure 3-11f

Page 7 of 20

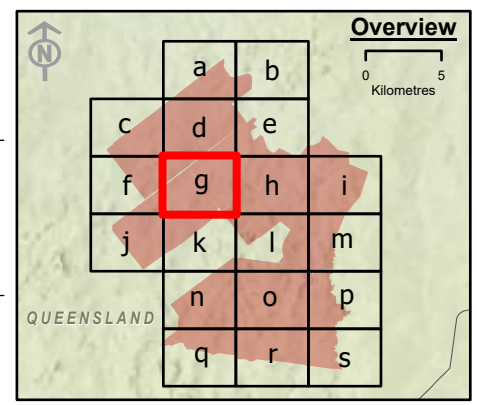






Scale: 1:15,000 at A3

- Legend**
- Townships
 - Wind turbine generator
 - Mast (permanent)
 - Mast (temporary)
 - Watercourse
 - Access track
 - Turbine hardstand
 - Cables - underground
 - Cables - overhead 33kV
 - Cables - overhead 275kV
 - Existing Powerlink 275kV overhead line
 - Planning corridor
 - Clearing footprint
 - Site Boundary
 - ⊕ Helipad
 - Infrastructure areas**
 - Batch plant
 - Borrow pit
 - Laydown
 - Operations and maintenance building
 - Site compound
 - Substation
 - Switching station
 - Austral toadflax wildnet records
 - Potential habitat for Austral toadflax (Thesium australe)
 - Semi-evergreen vine thickets



Spatial Reference: Geocentric Datum of Australia 1994 Map Grid of Australia Zone 56
Datum: Geocentric Datum of Australia 1994
Units: Metre

© AECOM Australia Pty Ltd (AECOM). All rights reserved.

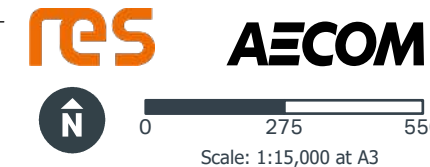
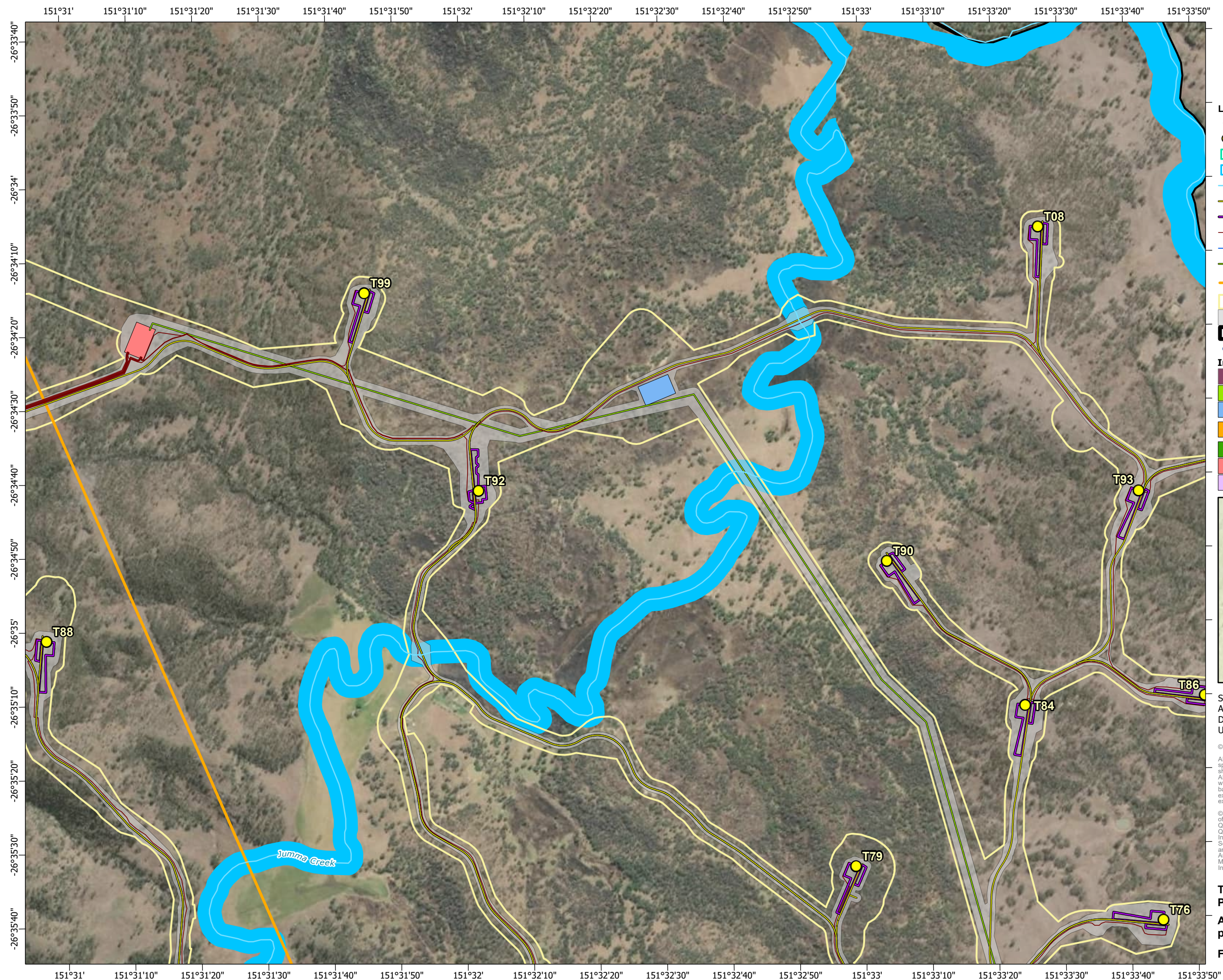
AECOM has prepared this document for the sole use of the Client and for a specific purpose, each as expressly stated in the document. No other party should rely on this document without the prior written consent of AECOM. AECOM undertakes no duty, nor accepts any responsibility, to any third party who may rely upon or use this document. This document has been prepared based on the Client's description of its requirements and AECOM's experience, having regard to assumptions that AECOM can reasonably be expected to make in accordance with sound professional principles.

© State of Queensland (Department of Resources) 2023, Maxar © The State of Queensland; © State of Queensland (Department of Resources) 2023; Queensland Herbarium, Biodiversity and Ecosystem Sciences; © State of Queensland (Department of Science, Information Technology and Innovation) 2017; © State of Queensland (Department of Environment and Science), 2019; © The State of Queensland 2024 (Department of Energy and Climate); © South Burnett Regional Council; © Commonwealth of Australia. Based on Australian Bureau of Statistics (ABS) data, Bureau of Meteorology; National Native Title Tribunal; © Commonwealth Scientific and Industrial Research Organisation (CSIRO) Australia

**TARONG WEST WIND FARM
PUBLIC ENVIRONMENT REPORT (2025)**

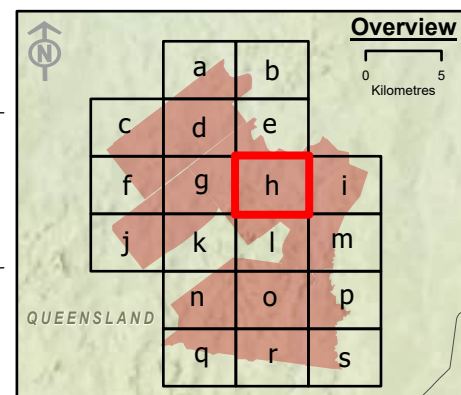
Austral toadflax habitat mapped within the project site

Figure 3-11g Page 8 of 20



Legend

- Townships
- Wind turbine generator
- Mast (permanent)
- Mast (temporary)
- Watercourse
- Access track
- Turbine hardstand
- Cables - underground
- Cables - overhead 33kV
- Cables - overhead 275kV
- Existing Powerlink 275kV overhead line
- Planning corridor
- Clearing footprint
- Site Boundary
- ⊕ Helipad
- Infrastructure areas**
- Batch plant
- Borrow pit
- Laydown
- Operations and maintenance building
- Site compound
- Substation
- Switching station
- Austral toadflax wildnet records
- Potential habitat for Austral toadflax (Thesium australe)
- Semi-evergreen vine thickets



Spatial Reference: Geocentric Datum of Australia 1994 Map Grid of Australia Zone 56
Datum: Geocentric Datum of Australia 1994
Units: Metre



© AECOM Australia Pty Ltd (AECOM). All rights reserved.



AECOM has prepared this document for the sole use of the Client and for a specific purpose, each as expressly stated in the document. No other party should rely on this document without the prior written consent of AECOM. AECOM undertakes no duty, nor accepts any responsibility, to any third party who may rely upon or use this document. This document has been prepared based on the Client's description of its requirements and AECOM's experience, having regard to assumptions that AECOM can reasonably be expected to make in accordance with sound professional principles.

© State of Queensland (Department of Resources) 2023, Maxar © The State of Queensland; © State of Queensland (Department of Resources) 2023; Queensland Herbarium, Biodiversity and Ecosystem Sciences; © State of Queensland (Department of Science, Information Technology and Innovation) 2017; © State of Queensland (Department of Environment and Science), 2019; © The State of Queensland 2024 (Department of Energy and Climate); © South Burnett Regional Council; © Commonwealth of Australia. Based on Australian Bureau of Statistics (ABS) data, Bureau of Meteorology; National Native Title Tribunal; © Commonwealth Scientific and Industrial Research Organisation (CSIRO) Australia

**TARONG WEST WIND FARM
PUBLIC ENVIRONMENT REPORT (2025)**
**Austral toadflax habitat mapped within the
project site**

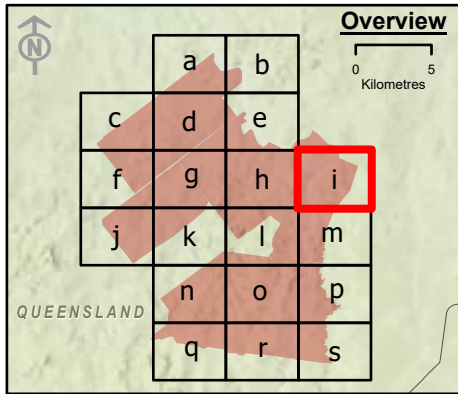






Scale: 1:15,000 at A3

- Legend**
- Townships
 - Wind turbine generator
 - Mast (permanent)
 - Mast (temporary)
 - Watercourse
 - Access track
 - Turbine hardstand
 - Cables - underground
 - Cables - overhead 33kV
 - Cables - overhead 275kV
 - Existing Powerlink 275kV overhead line
 - Planning corridor
 - Clearing footprint
 - Site Boundary
 - ⊕ Helipad
 - Infrastructure areas**
 - Batch plant
 - Borrow pit
 - Laydown
 - Operations and maintenance building
 - Site compound
 - Substation
 - Switching station
 - Austral toadflax wildnet records
 - Potential habitat for Austral toadflax (*Thesium australe*)
 - Semi-evergreen vine thickets



Spatial Reference: Geocentric Datum of Australia 1994 Map Grid of Australia Zone 56
Datum: Geocentric Datum of Australia 1994
Units: Metre

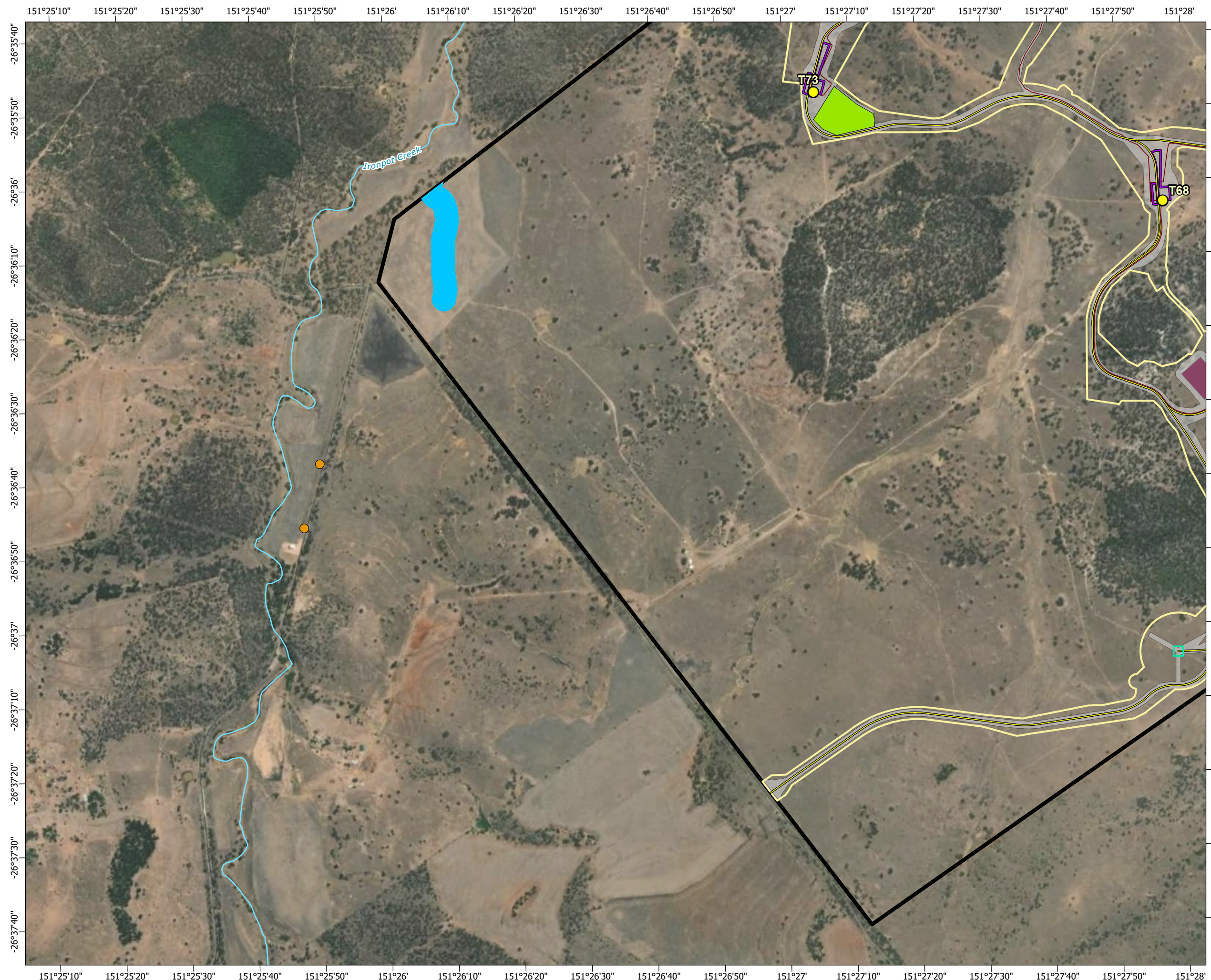
© AECOM Australia Pty Ltd (AECOM). All rights reserved.



AECOM has prepared this document for the sole use of the Client and for a specific purpose, each as expressly stated in the document. No other party should rely on this document without the prior written consent of AECOM. AECOM undertakes no duty, nor accepts any responsibility, to any third party who may rely upon or use this document. This document has been prepared based on the Client's description of its requirements and AECOM's experience, having regard to assumptions that AECOM can reasonably be expected to make in accordance with sound professional principles.



© State of Queensland (Department of Resources) 2023, Maxar © The State of Queensland; © State of Queensland (Department of Resources) 2023; Queensland Herbarium, Biodiversity and Ecosystem Sciences; © State of Queensland (Department of Science, Information Technology and Innovation) 2017; © State of Queensland (Department of Environment and Science), 2019; © The State of Queensland 2024 (Department of Energy and Climate); © South Burnett Regional Council; © Commonwealth of Australia. Based on Australian Bureau of Statistics (ABS) data, Bureau of Meteorology; National Native Title Tribunal; © Commonwealth Scientific and Industrial Research Organisation (CSIRO) Australia

**TARONG WEST WIND FARM
PUBLIC ENVIRONMENT REPORT (2025)**

Austral toadflax habitat mapped within the project site

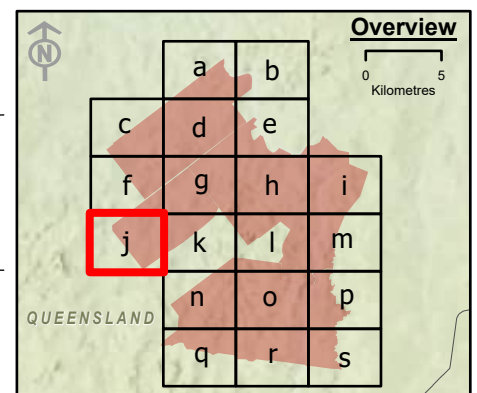






Scale: 1:15,000 at A3

- Legend**
- | | |
|--|--|
| ○ Townships | ● Austral toadflax wildnet records |
| ● Wind turbine generator | ■ Potential habitat for Austral toadflax (<i>Thesium australe</i>) |
| ■ Mast (permanent) | ■ Semi-evergreen vine thickets |
| ■ Mast (temporary) | |
| — Watercourse | |
| — Access track | |
| — Turbine hardstand | |
| — Cables - underground | |
| — Cables - overhead 33kV | |
| — Cables - overhead 275kV | |
| — Existing Powerlink 275kV overhead line | |
| — Planning corridor | |
| — Clearing footprint | |
| ■ Site Boundary | |
| ⊕ Helipad | |
- Infrastructure areas**
- Batch plant
 - Borrow pit
 - Laydown
 - Operations and maintenance building
 - Site compound
 - Substation
 - Switching station



Spatial Reference: Geocentric Datum of Australia 1994 Map Grid of Australia Zone 56
Datum: Geocentric Datum of Australia 1994
Units: Metre

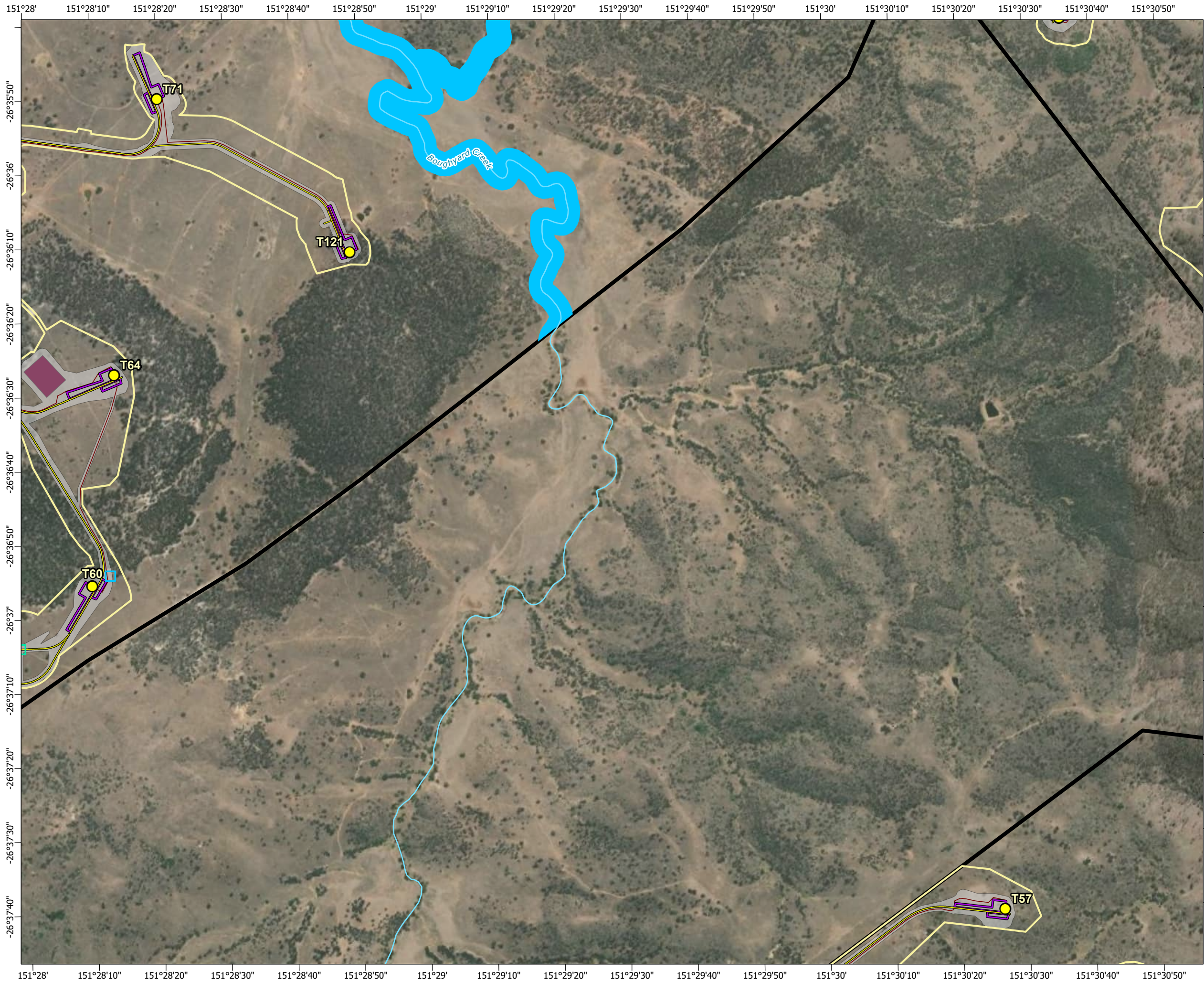
© AECOM Australia Pty Ltd (AECOM). All rights reserved.



AECOM has prepared this document for the sole use of the Client and for a specific purpose, each as expressly stated in the document. No other party should rely on this document without the prior written consent of AECOM. AECOM undertakes no duty, nor accepts any responsibility, to any third party who may rely upon or use this document. This document has been prepared based on the Client's description of its requirements and AECOM's experience, having regard to assumptions that AECOM can reasonably be expected to make in accordance with sound professional principles.



© State of Queensland (Department of Resources) 2023, Maxar © The State of Queensland; © State of Queensland (Department of Resources) 2023; Queensland Herbarium, Biodiversity and Ecosystem Sciences; © State of Queensland (Department of Science, Information Technology and Innovation) 2017; © State of Queensland (Department of Environment and Science), 2019; © The State of Queensland 2024 (Department of Energy and Climate); © South Burnett Regional Council; © Commonwealth of Australia. Based on Australian Bureau of Statistics (ABS) data, Bureau of Meteorology, National Native Title Tribunal; © Commonwealth Scientific and Industrial Research Organisation (CSIRO) Australia

**TARONG WEST WIND FARM
PUBLIC ENVIRONMENT REPORT (2025)**

**Austral toadflax habitat mapped within the
project site**

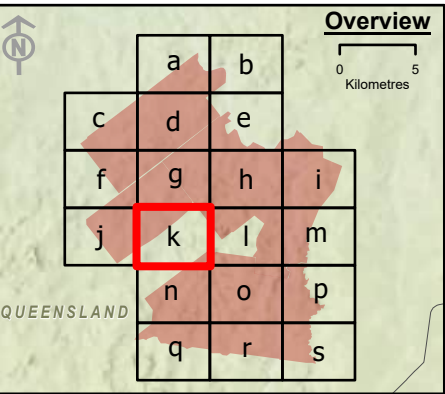






Scale: 1:15,000 at A3

- Legend**
- Townships
 - Wind turbine generator
 - Mast (permanent)
 - Mast (temporary)
 - Watercourse
 - Access track
 - Turbine hardstand
 - Cables - underground
 - Cables - overhead 33kV
 - Cables - overhead 275kV
 - Existing Powerlink 275kV overhead line
 - Planning corridor
 - Clearing footprint
 - Site Boundary
 - Helipad
 - Infrastructure areas**
 - Batch plant
 - Borrow pit
 - Laydown
 - Operations and maintenance building
 - Site compound
 - Substation
 - Switching station
 - Austral toadflax wildnet records
 - Potential habitat for Austral toadflax (*Thesium australe*)
 - Semi-evergreen vine thickets



Spatial Reference: Geocentric Datum of Australia 1994 Map Grid of Australia Zone 56
Datum: Geocentric Datum of Australia 1994
Units: Metre

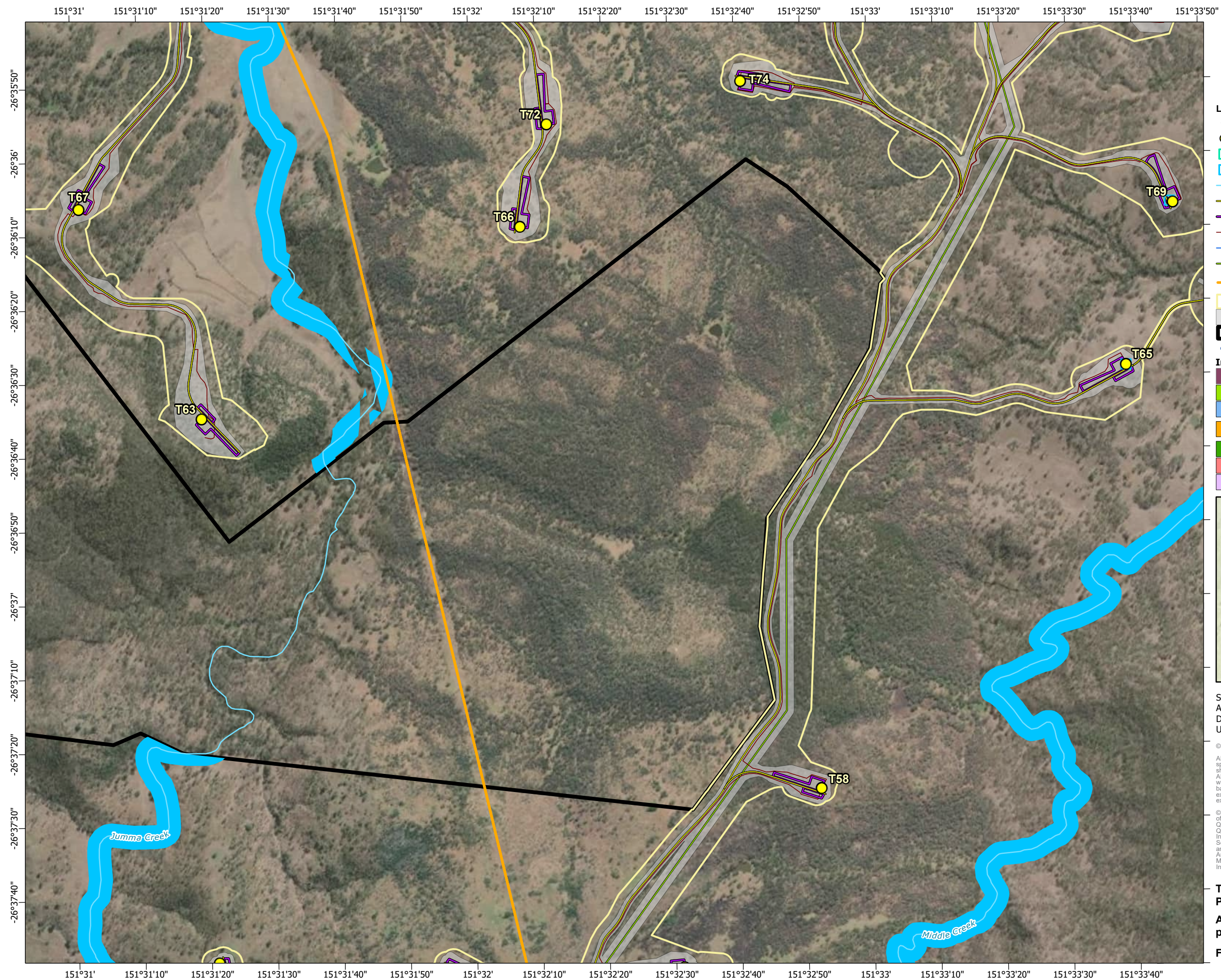
© AECOM Australia Pty Ltd (AECOM). All rights reserved.

AECOM has prepared this document for the sole use of the Client and for a specific purpose, each as expressly stated in the document. No other party should rely on this document without the prior written consent of AECOM. AECOM undertakes no duty, nor accepts any responsibility, to any third party who may rely upon or use this document. This document has been prepared based on the Client's description of its requirements and AECOM's experience, having regard to assumptions that AECOM can reasonably be expected to make in accordance with sound professional principles.

© State of Queensland (Department of Resources) 2023, Maxar © The State of Queensland; © State of Queensland (Department of Resources) 2023; Queensland Herbarium, Biodiversity and Ecosystem Sciences; © State of Queensland (Department of Science, Information Technology and Innovation) 2017; © State of Queensland (Department of Environment and Science), 2019; © The State of Queensland 2024 (Department of Energy and Climate); © South Burnett Regional Council; © Commonwealth of Australia. Based on Australian Bureau of Statistics (ABS) data, Bureau of Meteorology, National Native Title Tribunal; © Commonwealth Scientific and Industrial Research Organisation (CSIRO) Australia

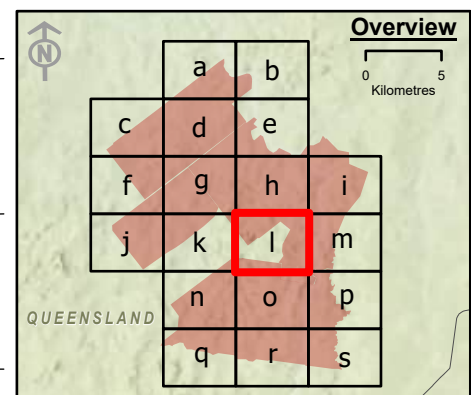
**TARONG WEST WIND FARM
PUBLIC ENVIRONMENT REPORT (2025)**

Austral toadflax habitat mapped within the project site



Legend

- Townships
- Wind turbine generator
- Mast (permanent)
- Mast (temporary)
- Watercourse
- Access track
- Turbine hardstand
- Cables - underground
- Cables - overhead 33kV
- Cables - overhead 275kV
- Existing Powerlink 275kV overhead line
- Planning corridor
- Clearing footprint
- Site Boundary
- ⊕ Helipad
- Infrastructure areas**
- Batch plant
- Borrow pit
- Laydown
- Operations and maintenance building
- Site compound
- Substation
- Switching station
- Austral toadflax wildnet records
- Potential habitat for Austral toadflax (Thesium australe)
- Semi-evergreen vine thickets



Spatial Reference: Geocentric Datum of Australia 1994 Map Grid of Australia Zone 56
Datum: Geocentric Datum of Australia 1994
Units: Metre

© AECOM Australia Pty Ltd (AECOM). All rights reserved.

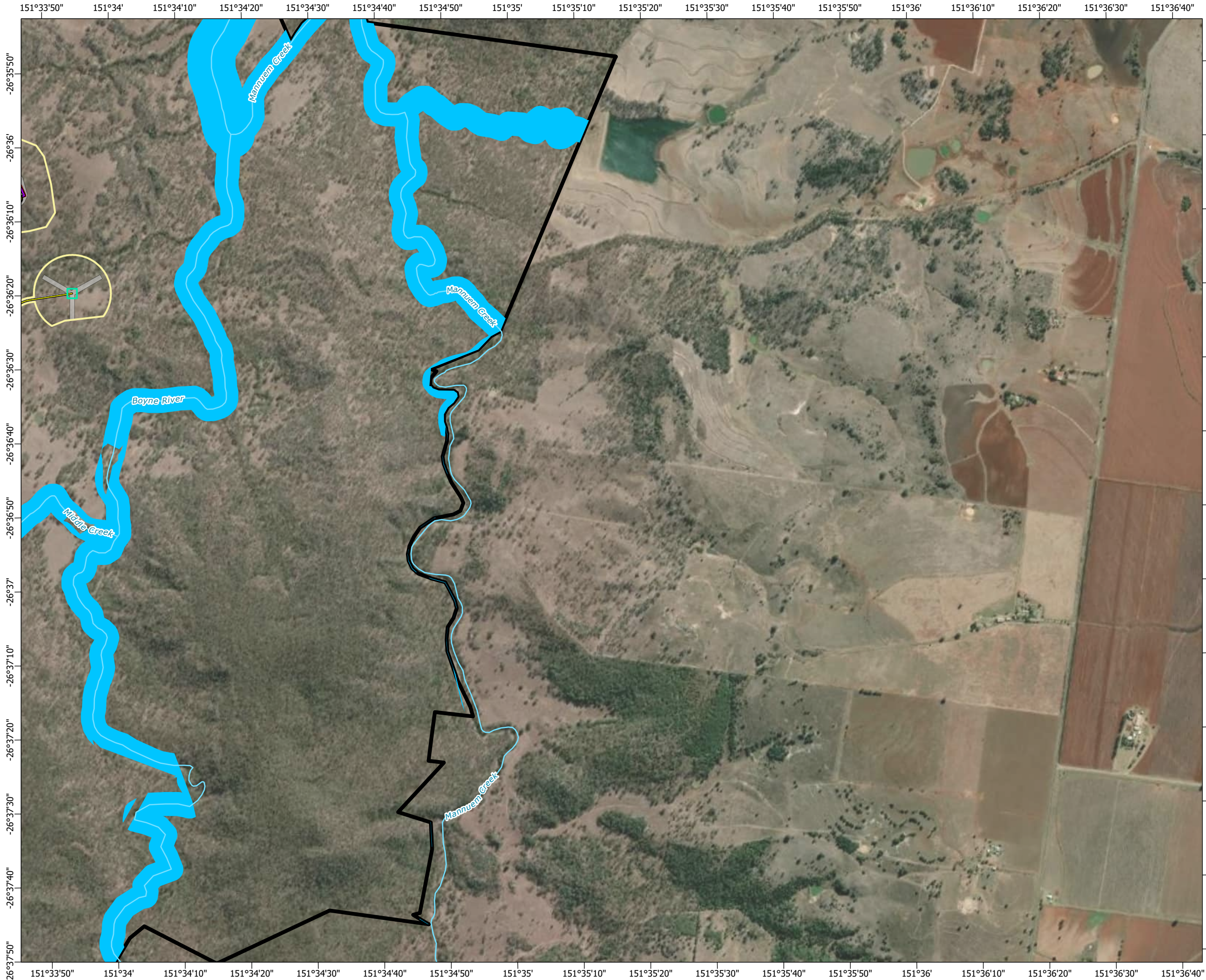
AECOM has prepared this document for the sole use of the Client and for a specific purpose, each as expressly stated in the document. No other party should rely on this document without the prior written consent of AECOM. AECOM undertakes no duty, nor accepts any responsibility, to any third party who may rely upon or use this document. This document has been prepared based on the Client's description of its requirements and AECOM's experience, having regard to assumptions that AECOM can reasonably be expected to make in accordance with sound professional principles.



© State of Queensland (Department of Resources) 2023, Maxar © The State of Queensland; © State of Queensland (Department of Resources) 2023; Queensland Herbarium, Biodiversity and Ecosystem Sciences; © State of Queensland (Department of Science, Information Technology and Innovation) 2017; © State of Queensland (Department of Environment and Science), 2019; © The State of Queensland 2024 (Department of Energy and Climate); © South Burnett Regional Council; © Commonwealth of Australia. Based on Australian Bureau of Statistics (ABS) data, Bureau of Meteorology; National Native Title Tribunal; © Commonwealth Scientific and Industrial Research Organisation (CSIRO) Australia



**TARONG WEST WIND FARM
PUBLIC ENVIRONMENT REPORT (2025)**

**Austral toadflax habitat mapped within the
project site**


Figure 3-11I











Scale: 1:15,000 at A3


- Legend**
-  Townships


 Wind turbine generator


 Mast (permanent)


 Mast (temporary)


 Watercourse


 Access track


 Turbine hardstand


 Cables - underground


 Cables - overhead 33kV


 Cables - overhead 275kV


 Existing Powerlink 275kV overhead line


 Planning corridor


 Clearing footprint


 Site Boundary


 Helipad


 Austral toadflax wildnet records


 Potential habitat for Austral toadflax (Thesium australe)


 Semi-evergreen vine thickets


- Infrastructure areas**
-  Batch plant


 Borrow pit

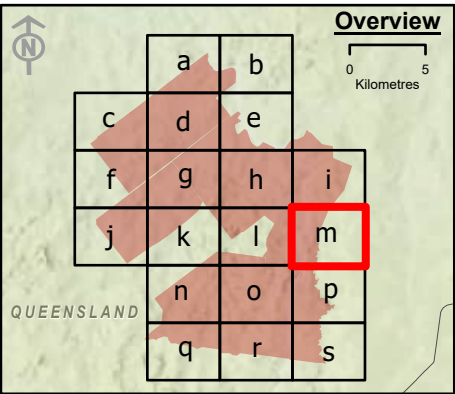
 Laydown

 Operations and maintenance building

 Site compound

 Substation

 Switching station



Spatial Reference: Geocentric Datum of Australia 1994 Map Grid of Australia Zone 56
Datum: Geocentric Datum of Australia 1994
Units: Metre

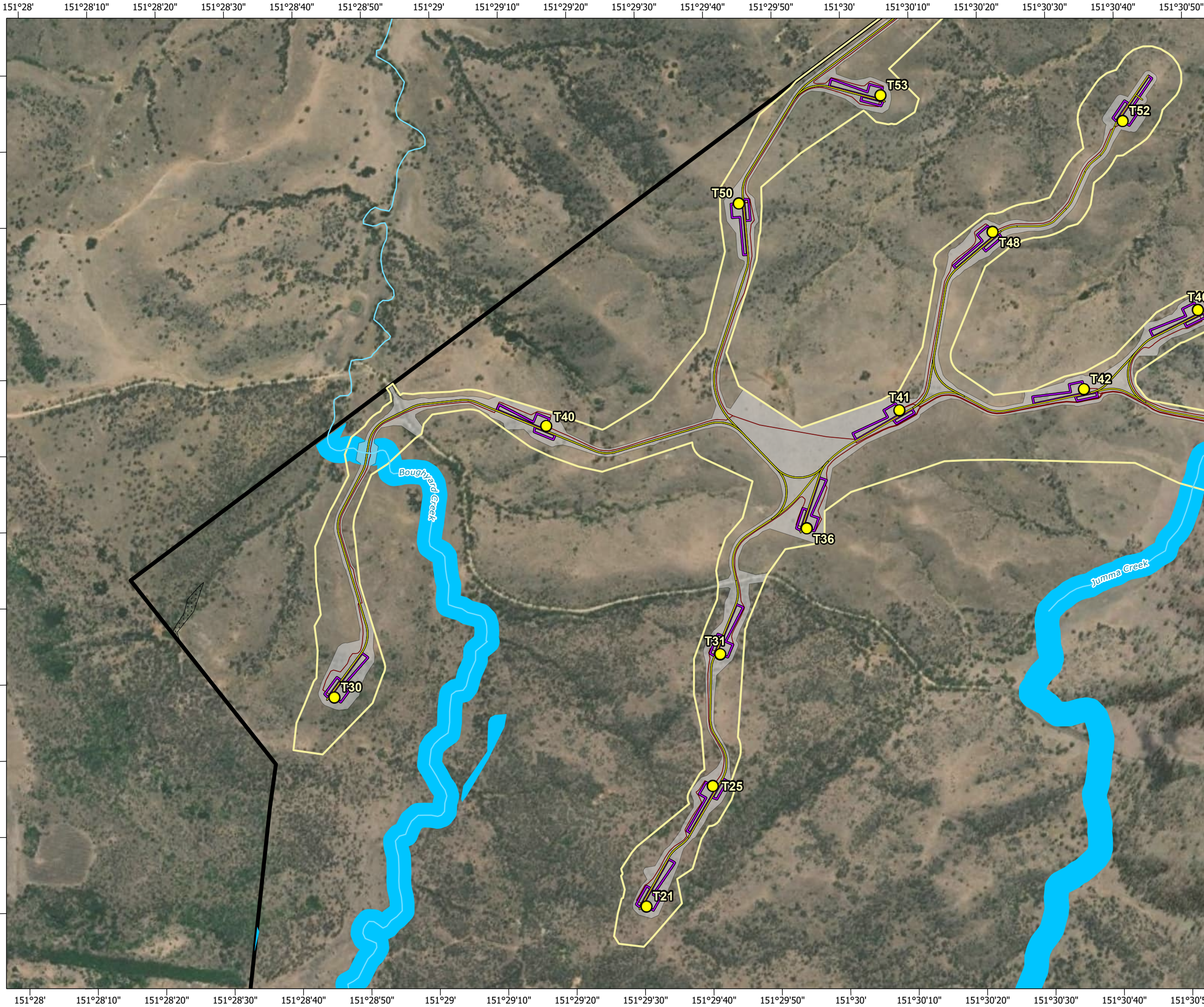
© AECOM Australia Pty Ltd (AECOM). All rights reserved.



AECOM has prepared this document for the sole use of the Client and for a specific purpose, each as expressly stated in the document. No other party should rely on this document without the prior written consent of AECOM. AECOM undertakes no duty, nor accepts any responsibility, to any third party who may rely upon or use this document. This document has been prepared based on the Client's description of its requirements and AECOM's experience, having regard to assumptions that AECOM can reasonably be expected to make in accordance with sound professional principles.



© State of Queensland (Department of Resources) 2023, Maxar © The State of Queensland; © State of Queensland (Department of Resources) 2023; Queensland Herbarium, Biodiversity and Ecosystem Sciences; © State of Queensland (Department of Science, Information Technology and Innovation) 2017; © State of Queensland (Department of Environment and Science), 2019; © The State of Queensland 2024 (Department of Energy and Climate); © South Burnett Regional Council; © Commonwealth of Australia. Based on Australian Bureau of Statistics (ABS) data, Bureau of Meteorology; National Native Title Tribunal; © Commonwealth Scientific and Industrial Research Organisation (CSIRO) Australia

**TARONG WEST WIND FARM
PUBLIC ENVIRONMENT REPORT (2025)**

**Austral toadflax habitat mapped within the
project site**

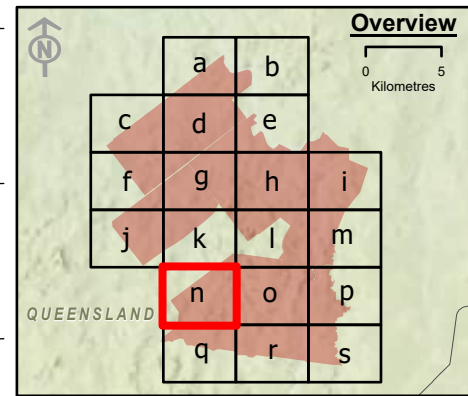






Scale: 1:15,000 at A3

- Legend**
- Townships
 - Wind turbine generator
 - Mast (permanent)
 - Mast (temporary)
 - Watercourse
 - Access track
 - Turbine hardstand
 - Cables - underground
 - Cables - overhead 33kV
 - Cables - overhead 275kV
 - Existing Powerlink 275kV overhead line
 - Planning corridor
 - Clearing footprint
 - Site Boundary
 - ⊕ Helipad
 - Infrastructure areas**
 - Batch plant
 - Borrow pit
 - Laydown
 - Operations and maintenance building
 - Site compound
 - Substation
 - Switching station
 - Austral toadflax wildnet records
 - Potential habitat for Austral toadflax (*Thesium australe*)
 - Semi-evergreen vine thickets



Spatial Reference: Geocentric Datum of Australia 1994 Map Grid of Australia Zone 56
Datum: Geocentric Datum of Australia 1994
Units: Metre

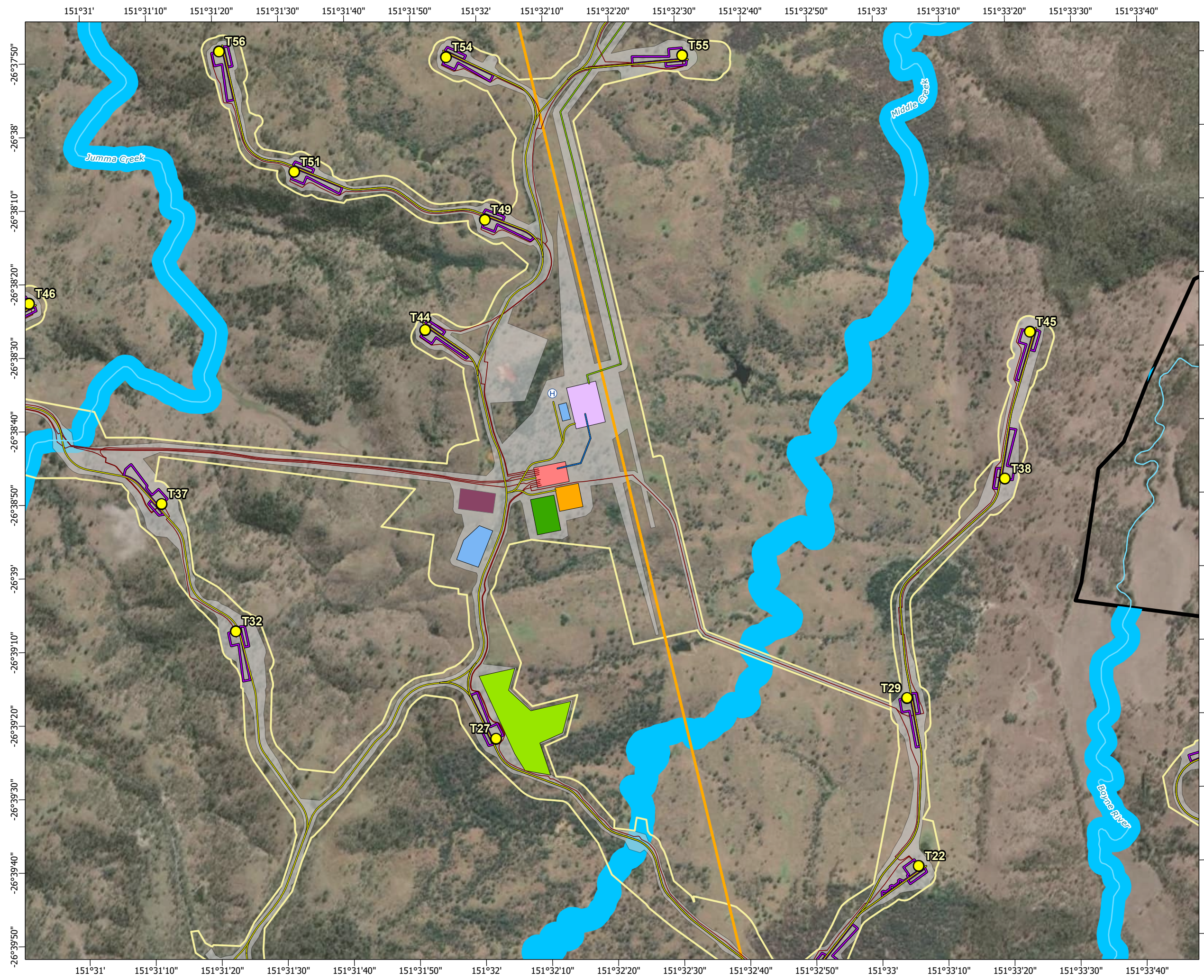
© AECOM Australia Pty Ltd (AECOM). All rights reserved.



AECOM has prepared this document for the sole use of the Client and for a specific purpose, each as expressly stated in the document. No other party should rely on this document without the prior written consent of AECOM. AECOM undertakes no duty, nor accepts any responsibility, to any third party who may rely upon or use this document. This document has been prepared based on the Client's description of its requirements and AECOM's experience, having regard to assumptions that AECOM can reasonably be expected to make in accordance with sound professional principles.



© State of Queensland (Department of Resources) 2023, Maxar © The State of Queensland; © State of Queensland (Department of Resources) 2023; Queensland Herbarium, Biodiversity and Ecosystem Sciences; © State of Queensland (Department of Science, Information Technology and Innovation) 2017; © State of Queensland (Department of Environment and Science), 2019; © The State of Queensland 2024 (Department of Energy and Climate); © South Burnett Regional Council; © Commonwealth of Australia. Based on Australian Bureau of Statistics (ABS) data, Bureau of Meteorology, National Native Title Tribunal; © Commonwealth Scientific and Industrial Research Organisation (CSIRO) Australia

**TARONG WEST WIND FARM
PUBLIC ENVIRONMENT REPORT (2025)**

**Austral toadflax habitat mapped within the
project site**

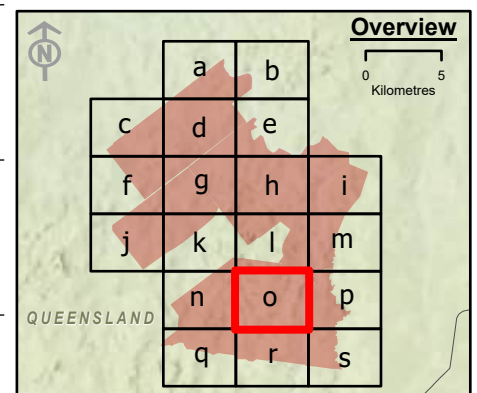






Scale: 1:15,000 at A3

- Legend**
- Townships
 - Wind turbine generator
 - Mast (permanent)
 - Mast (temporary)
 - Watercourse
 - Access track
 - Turbine hardstand
 - Cables - underground
 - Cables - overhead 33kV
 - Cables - overhead 275kV
 - Existing Powerlink 275kV overhead line
 - Planning corridor
 - Clearing footprint
 - Site Boundary
 - ⊕ Helipad
 - Infrastructure areas**
 - Batch plant
 - Borrow pit
 - Laydown
 - Operations and maintenance building
 - Site compound
 - Substation
 - Switching station
 - Austral toadflax wildnet records
 - Potential habitat for Austral toadflax (*Thesium australe*)
 - Semi-evergreen vine thickets



Spatial Reference: Geocentric Datum of Australia 1994 Map Grid of Australia Zone 56
Datum: Geocentric Datum of Australia 1994
Units: Metre

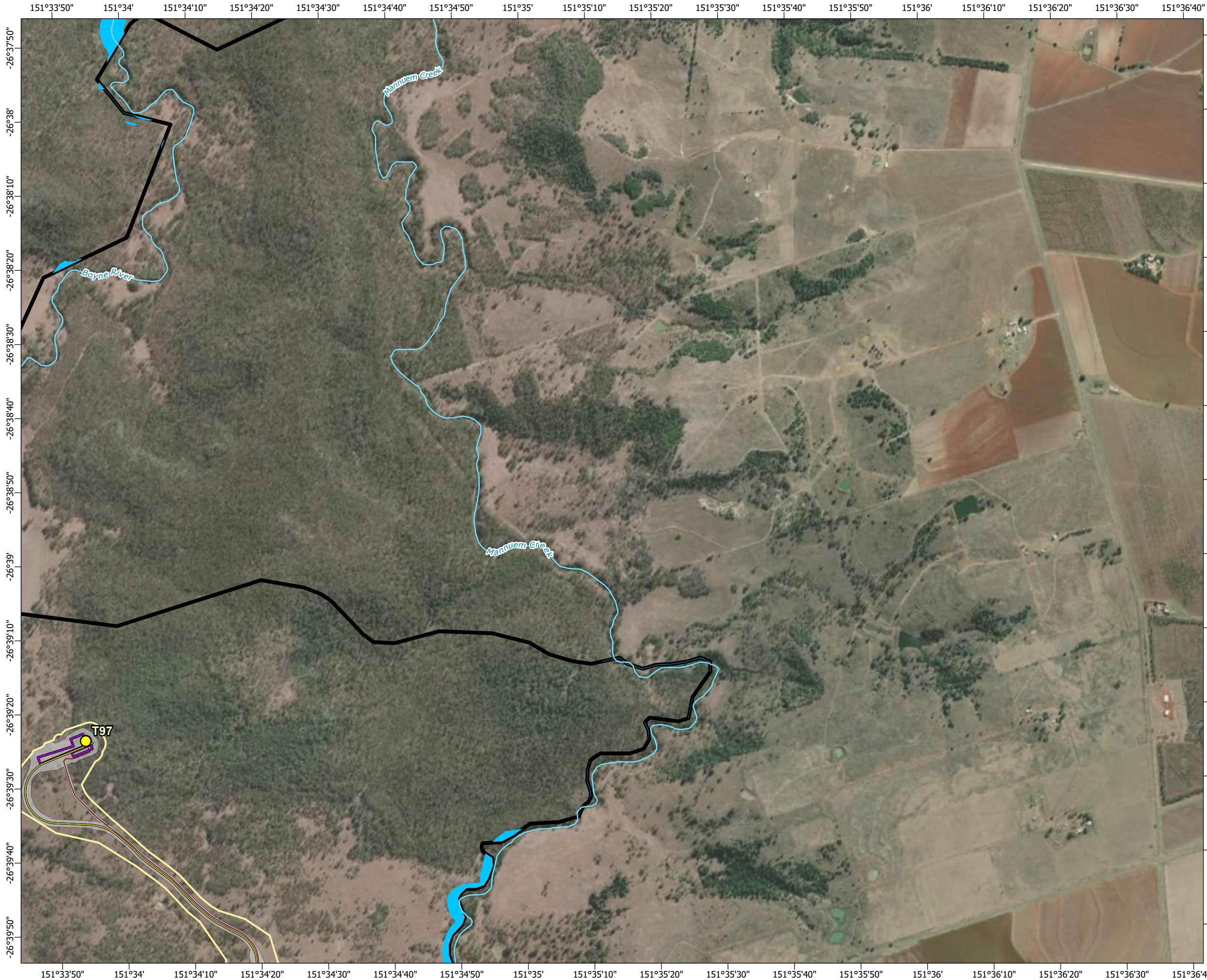
© AECOM Australia Pty Ltd (AECOM). All rights reserved.

AECOM has prepared this document for the sole use of the Client and for a specific purpose, each as expressly stated in the document. No other party should rely on this document without the prior written consent of AECOM. AECOM undertakes no duty, nor accepts any responsibility, to any third party who may rely upon or use this document. This document has been prepared based on the Client's description of its requirements and AECOM's experience, having regard to assumptions that AECOM can reasonably be expected to make in accordance with sound professional principles.

© State of Queensland (Department of Resources) 2023, Maxar © The State of Queensland; © State of Queensland (Department of Resources) 2023; Queensland Herbarium, Biodiversity and Ecosystem Sciences; © State of Queensland (Department of Science, Information Technology and Innovation) 2017; © State of Queensland (Department of Environment and Science), 2019; © The State of Queensland 2024 (Department of Energy and Climate); © South Burnett Regional Council; © Commonwealth of Australia. Based on Australian Bureau of Statistics (ABS) data, Bureau of Meteorology, National Native Title Tribunal; © Commonwealth Scientific and Industrial Research Organisation (CSIRO) Australia

**TARONG WEST WIND FARM
PUBLIC ENVIRONMENT REPORT (2025)**

**Austral toadflax habitat mapped within the
project site**



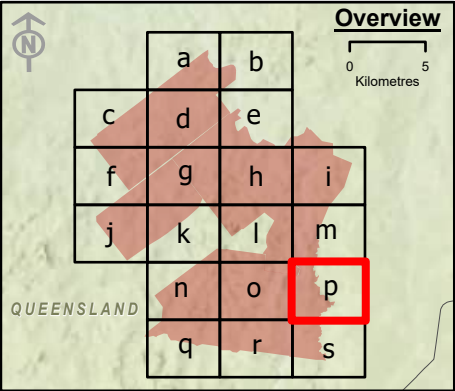




Scale: 1:15,000 at A3

- Legend**
- Townships
 - Wind turbine generator
 - Mast (permanent)
 - Mast (temporary)
 - Watercourse
 - Access track
 - Turbine hardstand
 - Cables - underground
 - Cables - overhead 33kV
 - Cables - overhead 275kV
 - Existing Powerlink 275kV overhead line
 - Planning corridor
 - Clearing footprint
 - Site Boundary
 - ⊕ Helipad

- Austral toadflax wildnet records
 - Potential habitat for Austral toadflax (*Thesium australe*)
 - Semi-evergreen vine thickets
- Infrastructure areas**
- Batch plant
 - Borrow pit
 - Laydown
 - Operations and maintenance building
 - Site compound
 - Substation
 - Switching station



Spatial Reference: Geocentric Datum of Australia 1994 Map Grid of Australia Zone 56
Datum: Geocentric Datum of Australia 1994
Units: Metre

© AECOM Australia Pty Ltd (AECOM). All rights reserved.

AECOM has prepared this document for the sole use of the Client and for a specific purpose, each as expressly stated in the document. No other party should rely on this document without the prior written consent of AECOM.

AECOM undertakes no duty, nor accepts any responsibility, to any third party who may rely upon or use this document. This document has been prepared based on the Client's description of its requirements and AECOM's experience, having regard to assumptions that AECOM can reasonably be expected to make in accordance with sound professional principles.

© State of Queensland (Department of Resources) 2023, Maxar © The State of Queensland; © State of Queensland (Department of Resources) 2023; Queensland Herbarium, Biodiversity and Ecosystem Sciences; © State of Queensland (Department of Science, Information Technology and Innovation) 2017; © State of Queensland (Department of Environment and Science), 2019; © The State of Queensland 2024 (Department of Energy and Climate); © South Burnett Regional Council; © Commonwealth of Australia. Based on Australian Bureau of Statistics (ABS) data, Bureau of Meteorology; National Native Title Tribunal; © Commonwealth Scientific and Industrial Research Organisation (CSIRO) Australia

**TARONG WEST WIND FARM
PUBLIC ENVIRONMENT REPORT (2025)**

**Austral toadflax habitat mapped within the
project site**