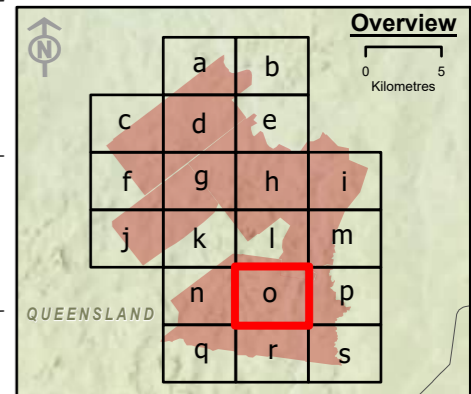


- Legend**
- Townships
 - Wind turbine generator
 - Mast (permanent)
 - Mast (temporary)
 - Watercourse
 - Access track
 - Turbine hardstand
 - Cables - underground
 - Cables - overhead 33kV
 - Cables - overhead 275kV
 - Existing Powerlink 275kV overhead line
 - Planning corridor
 - Clearing footprint
 - Site Boundary
 - ⊕ Helipad
 - Infrastructure areas**
 - Batch plant
 - Borrow pit
 - Laydown
 - Operations and maintenance building
 - Site compound
 - Substation
 - Switching station
 - White-throated needletail
 - White-throated needletail wildnet records
 - Semi-evergreen vine thickets
 - Potential habitat



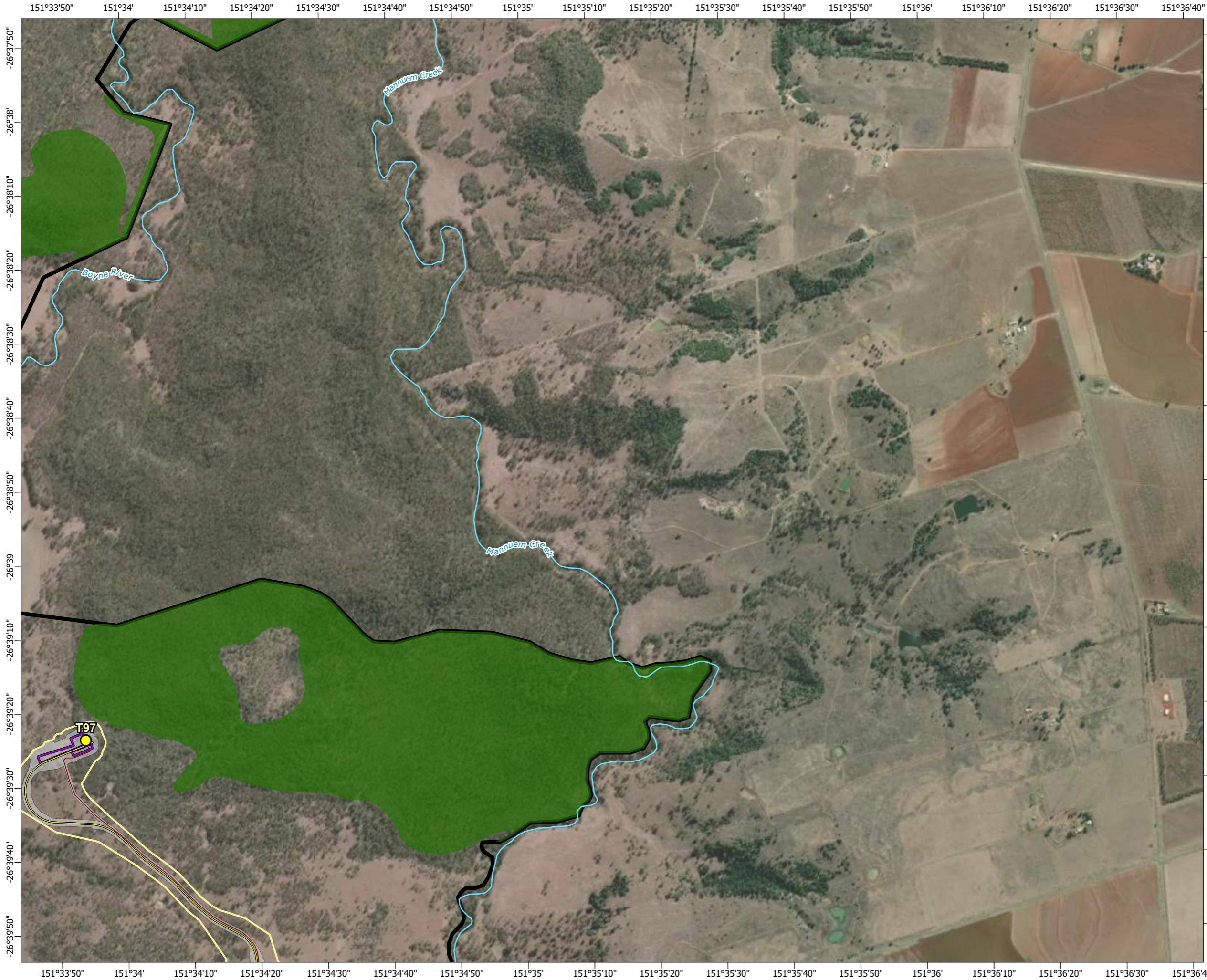
Spatial Reference: Geocentric Datum of Australia 1994 Map Grid of Australia Zone 56
Datum: Geocentric Datum of Australia 1994
Units: Metre



© AECOM Australia Pty Ltd (AECOM). All rights reserved.
AECOM has prepared this document for the sole use of the Client and for a specific purpose, each as expressly stated in the document. No other party should rely on this document without the prior written consent of AECOM. AECOM undertakes no duty, nor accepts any responsibility, to any third party who may rely upon or use this document. This document has been prepared based on the Client's description of its requirements and AECOM's experience, having regard to assumptions that AECOM can reasonably be expected to make in accordance with sound professional principles.



© State of Queensland (Department of Resources) 2023, Maxar © The State of Queensland; © State of Queensland (Department of Resources) 2023; Queensland Herbarium, Biodiversity and Ecosystem Sciences; © State of Queensland (Department of Science, Information Technology and Innovation) 2017; © State of Queensland (Department of Environment and Science), 2019; © The State of Queensland 2024 (Department of Energy and Climate); © South Burnett Regional Council; © Commonwealth of Australia. Based on Australian Bureau of Statistics (ABS) data, Bureau of Meteorology, National Native Title Tribunal; © Commonwealth Scientific and Industrial Research Organisation (CSIRO) Australia

**TARONG WEST WIND FARM
PUBLIC ENVIRONMENT REPORT (2025)**
**White-throated needletail habitat mapped
within the project site**

Figure 3-18o Page 16 of 20



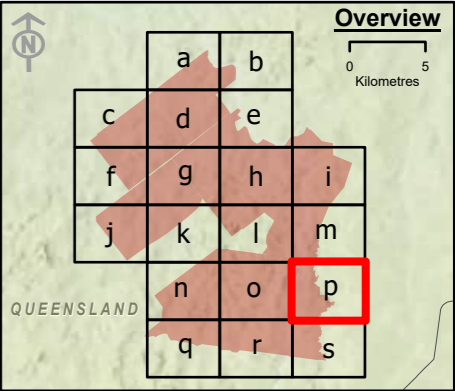




Scale: 1:15,000 at A3

- Legend**
- Townships
 - Wind turbine generator
 - Mast (permanent)
 - Mast (temporary)
 - Watercourse
 - Access track
 - Turbine hardstand
 - Cables - underground
 - Cables - overhead 33kV
 - Cables - overhead 275kV
 - Existing Powerlink 275kV overhead line
 - Planning corridor
 - Clearing footprint
 - Site Boundary
 - ⊕ Helipad

- White-throated needletail
 - White-throated needletail wildnet records
 - Semi-evergreen vine thickets
 - Potential habitat
- Infrastructure areas**
- Batch plant
 - Borrow pit
 - Laydown
 - Operations and maintenance building
 - Site compound
 - Substation
 - Switching station



Spatial Reference: Geocentric Datum of Australia 1994 Map Grid of Australia Zone 56
Datum: Geocentric Datum of Australia 1994
Units: Metre

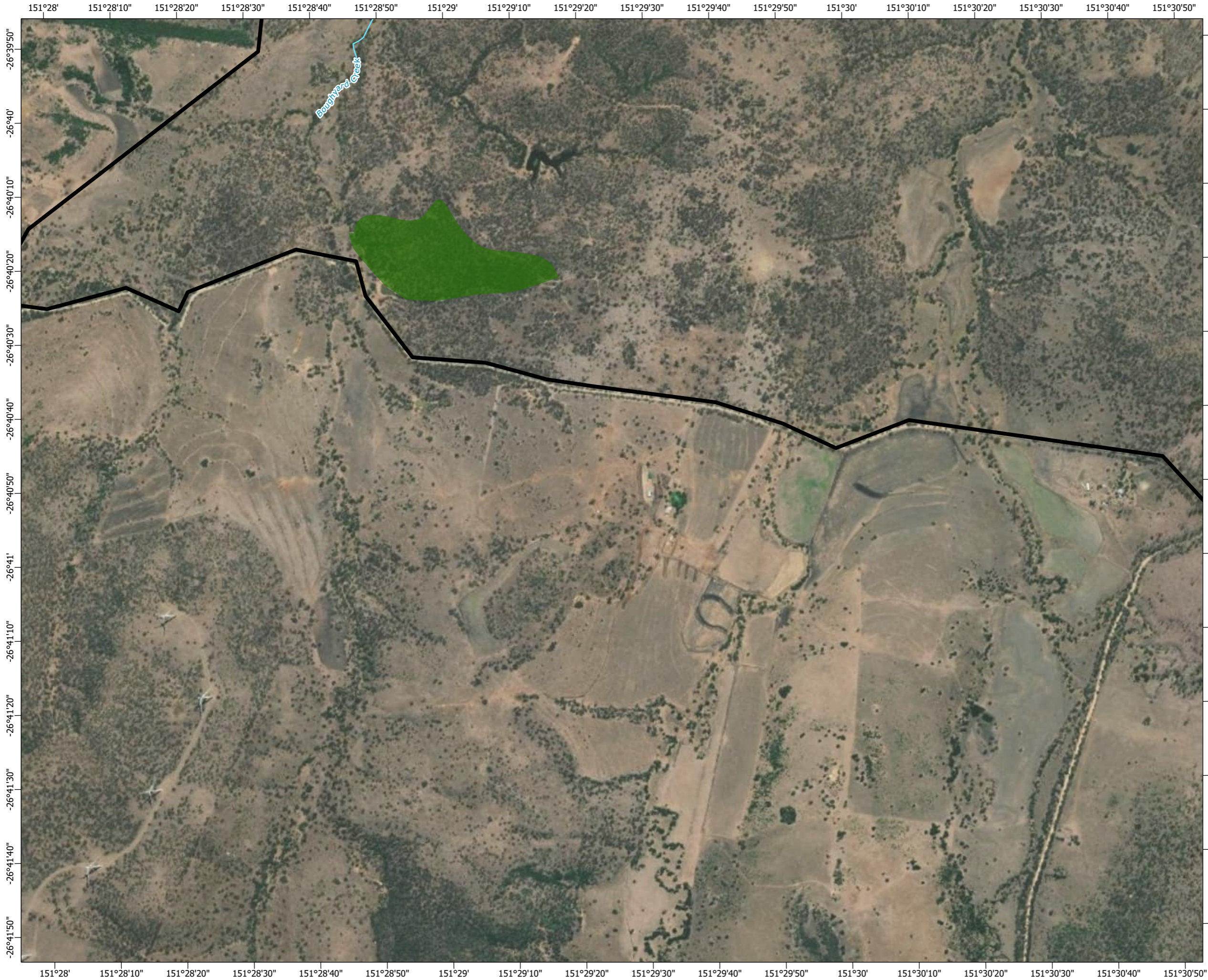
© AECOM Australia Pty Ltd (AECOM). All rights reserved.



AECOM has prepared this document for the sole use of the Client and for a specific purpose, each as expressly stated in the document. No other party should rely on this document without the prior written consent of AECOM. AECOM undertakes no duty, nor accepts any responsibility, to any third party who may rely upon or use this document. This document has been prepared based on the Client's description of its requirements and AECOM's experience, having regard to assumptions that AECOM can reasonably be expected to make in accordance with sound professional principles.



© State of Queensland (Department of Resources) 2023, Maxar © The State of Queensland; © State of Queensland (Department of Resources) 2023; Queensland Herbarium, Biodiversity and Ecosystem Sciences; © State of Queensland (Department of Science, Information Technology and Innovation) 2017; © State of Queensland (Department of Environment and Science), 2019; © The State of Queensland 2024 (Department of Energy and Climate); © South Burnett Regional Council; © Commonwealth of Australia. Based on Australian Bureau of Statistics (ABS) data, Bureau of Meteorology; National Native Title Tribunal; © Commonwealth Scientific and Industrial Research Organisation (CSIRO) Australia

**TARONG WEST WIND FARM
PUBLIC ENVIRONMENT REPORT (2025)**

**White-throated needletail habitat mapped
within the project site**

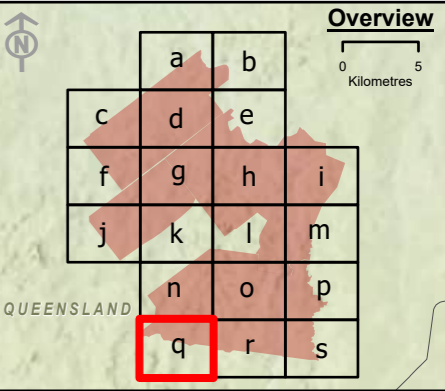






Scale: 1:15,000 at A3

- Legend**
- | | |
|------------------------------------------|---------------------------------------------|
| ○ Townships | ● White-throated needletail |
| ● Wind turbine generator | ○ White-throated needletail wildnet records |
| □ Mast (permanent) | □ Semi-evergreen vine thickets |
| □ Mast (temporary) | ■ Potential habitat |
| — Watercourse | |
| — Access track | |
| — Turbine hardstand | |
| — Cables - underground | |
| — Cables - overhead 33kV | |
| — Cables - overhead 275kV | |
| — Existing Powerlink 275kV overhead line | |
| □ Planning corridor | |
| □ Clearing footprint | |
| □ Site Boundary | |
| ⊕ Helipad | |
- Infrastructure areas**
- Batch plant
 - Borrow pit
 - Laydown
 - Operations and maintenance building
 - Site compound
 - Substation
 - Switching station



Spatial Reference: Geocentric Datum of Australia 1994 Map Grid of Australia Zone 56
Datum: Geocentric Datum of Australia 1994
Units: Metre

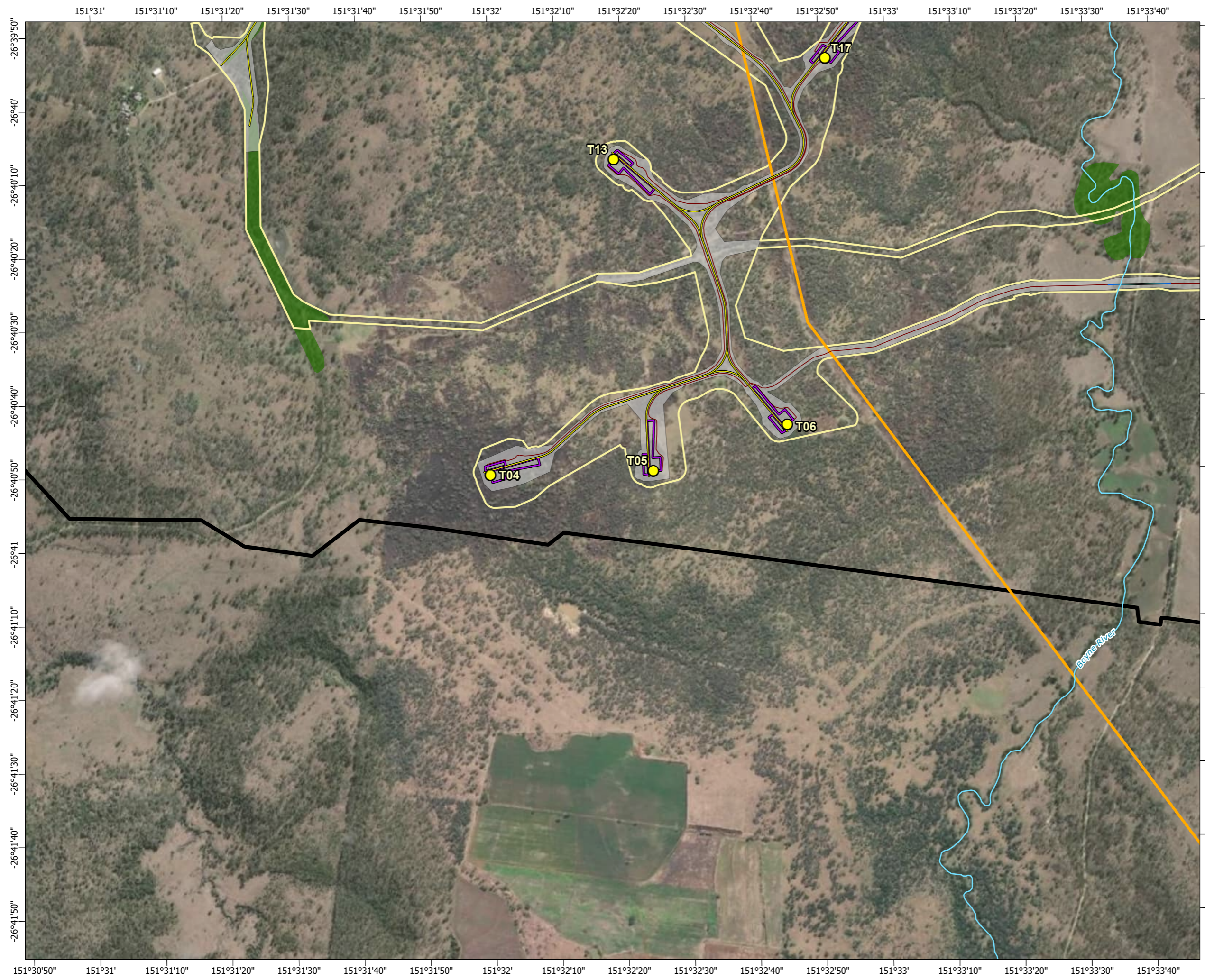
© AECOM Australia Pty Ltd (AECOM). All rights reserved.



AECOM has prepared this document for the sole use of the Client and for a specific purpose, each as expressly stated in the document. No other party should rely on this document without the prior written consent of AECOM. AECOM undertakes no duty, nor accepts any responsibility, to any third party who may rely upon or use this document. This document has been prepared based on the Client's description of its requirements and AECOM's experience, having regard to assumptions that AECOM can reasonably be expected to make in accordance with sound professional principles.



© State of Queensland (Department of Resources) 2023, Maxar © The State of Queensland; © State of Queensland (Department of Resources) 2023; Queensland Herbarium, Biodiversity and Ecosystem Sciences; © State of Queensland (Department of Science, Information Technology and Innovation) 2017; © State of Queensland (Department of Environment and Science), 2019; © The State of Queensland 2024 (Department of Energy and Climate); © South Burnett Regional Council; © Commonwealth of Australia. Based on Australian Bureau of Statistics (ABS) data, Bureau of Meteorology, National Native Title Tribunal; © Commonwealth Scientific and Industrial Research Organisation (CSIRO) Australia

**TARONG WEST WIND FARM
PUBLIC ENVIRONMENT REPORT (2025)**

**White-throated needletail habitat mapped
within the project site**

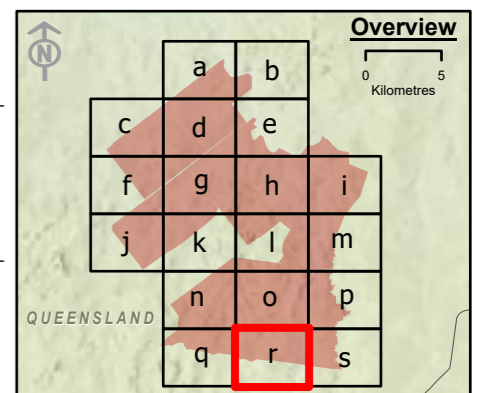






Scale: 1:15,000 at A3

- Legend**
- Townships
 - Wind turbine generator
 - Mast (permanent)
 - Mast (temporary)
 - Watercourse
 - Access track
 - Turbine hardstand
 - Cables - underground
 - Cables - overhead 33kV
 - Cables - overhead 275kV
 - Existing Powerlink 275kV overhead line
 - Planning corridor
 - Clearing footprint
 - ▣ Site Boundary
 - ⊕ Helipad
 - Infrastructure areas**
 - Batch plant
 - Borrow pit
 - Laydown
 - Operations and maintenance building
 - Site compound
 - Substation
 - Switching station
 - White-throated needletail
 - White-throated needletail wildnet records
 - Semi-evergreen vine thickets
 - Potential habitat



Spatial Reference: Geocentric Datum of Australia 1994 Map Grid of Australia Zone 56
Datum: Geocentric Datum of Australia 1994
Units: Metre

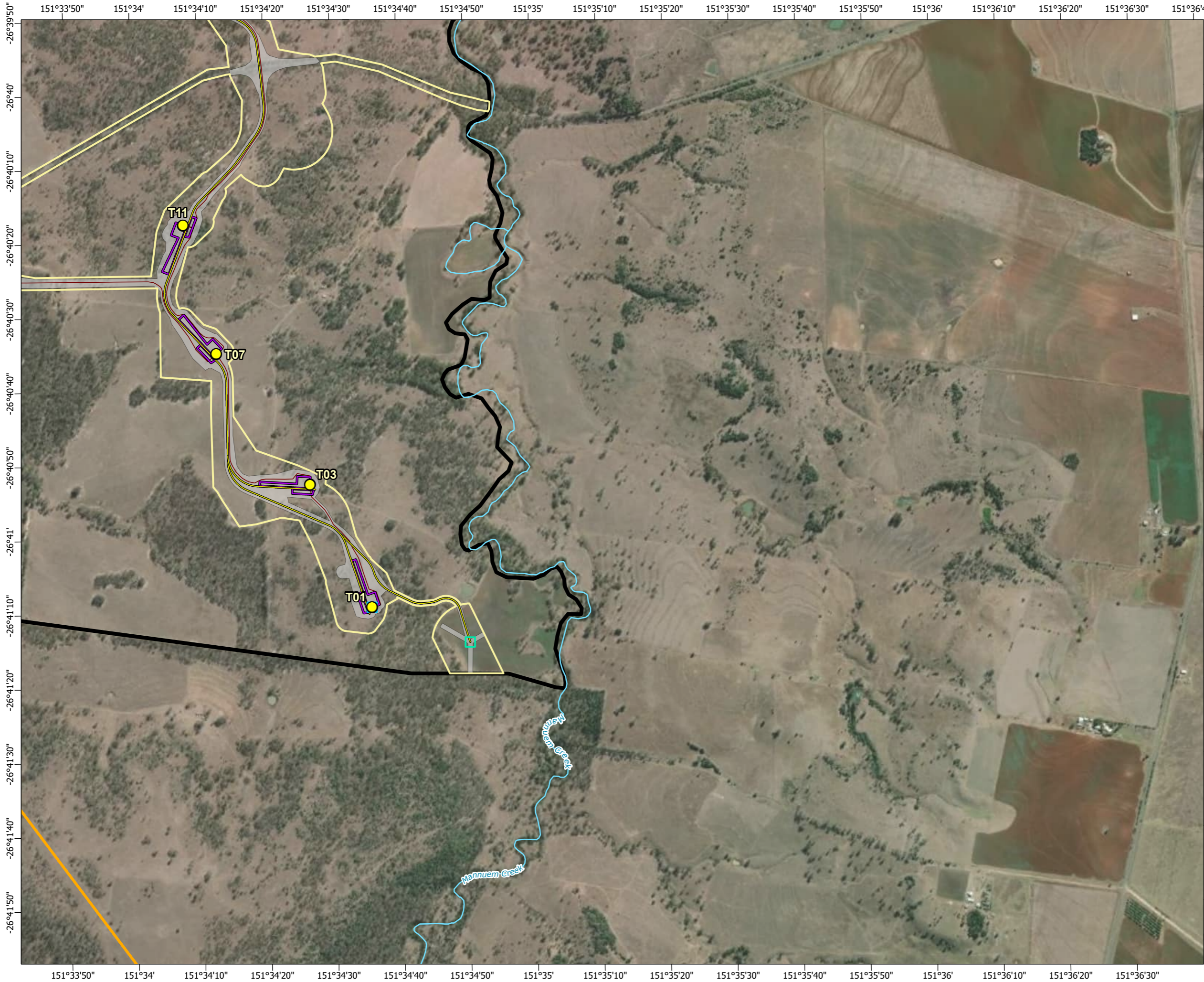
© AECOM Australia Pty Ltd (AECOM). All rights reserved.



AECOM has prepared this document for the sole use of the Client and for a specific purpose, each as expressly stated in the document. No other party should rely on this document without the prior written consent of AECOM. AECOM undertakes no duty, nor accepts any responsibility, to any third party who may rely upon or use this document. This document has been prepared based on the Client's description of its requirements and AECOM's experience, having regard to assumptions that AECOM can reasonably be expected to make in accordance with sound professional principles.



© State of Queensland (Department of Resources) 2023, Maxar © The State of Queensland; © State of Queensland (Department of Resources) 2023; Queensland Herbarium, Biodiversity and Ecosystem Sciences; © State of Queensland (Department of Science, Information Technology and Innovation) 2017; © State of Queensland (Department of Environment and Science), 2019; © The State of Queensland 2024 (Department of Energy and Climate); © South Burnett Regional Council; © Commonwealth of Australia. Based on Australian Bureau of Statistics (ABS) data, Bureau of Meteorology, National Native Title Tribunal; © Commonwealth Scientific and Industrial Research Organisation (CSIRO) Australia

**TARONG WEST WIND FARM
PUBLIC ENVIRONMENT REPORT (2025)**

**White-throated needletail habitat mapped
within the project site**

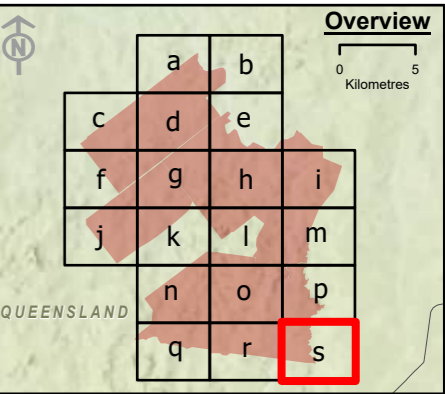






Scale: 1:15,000 at A3

- Legend**
- Townships
 - Wind turbine generator
 - Mast (permanent)
 - Mast (temporary)
 - Watercourse
 - Access track
 - Turbine hardstand
 - Cables - underground
 - Cables - overhead 33kV
 - Cables - overhead 275kV
 - Existing Powerlink 275kV overhead line
 - Planning corridor
 - Clearing footprint
 - Site Boundary
 - ⊕ Helipad
 - Infrastructure areas**
 - Batch plant
 - Borrow pit
 - Laydown
 - Operations and maintenance building
 - Site compound
 - Substation
 - Switching station
 - White-throated needletail
 - White-throated needletail wildnet records
 - Semi-evergreen vine thickets
 - Potential habitat



Spatial Reference: Geocentric Datum of Australia 1994 Map Grid of Australia Zone 56
Datum: Geocentric Datum of Australia 1994
Units: Metre

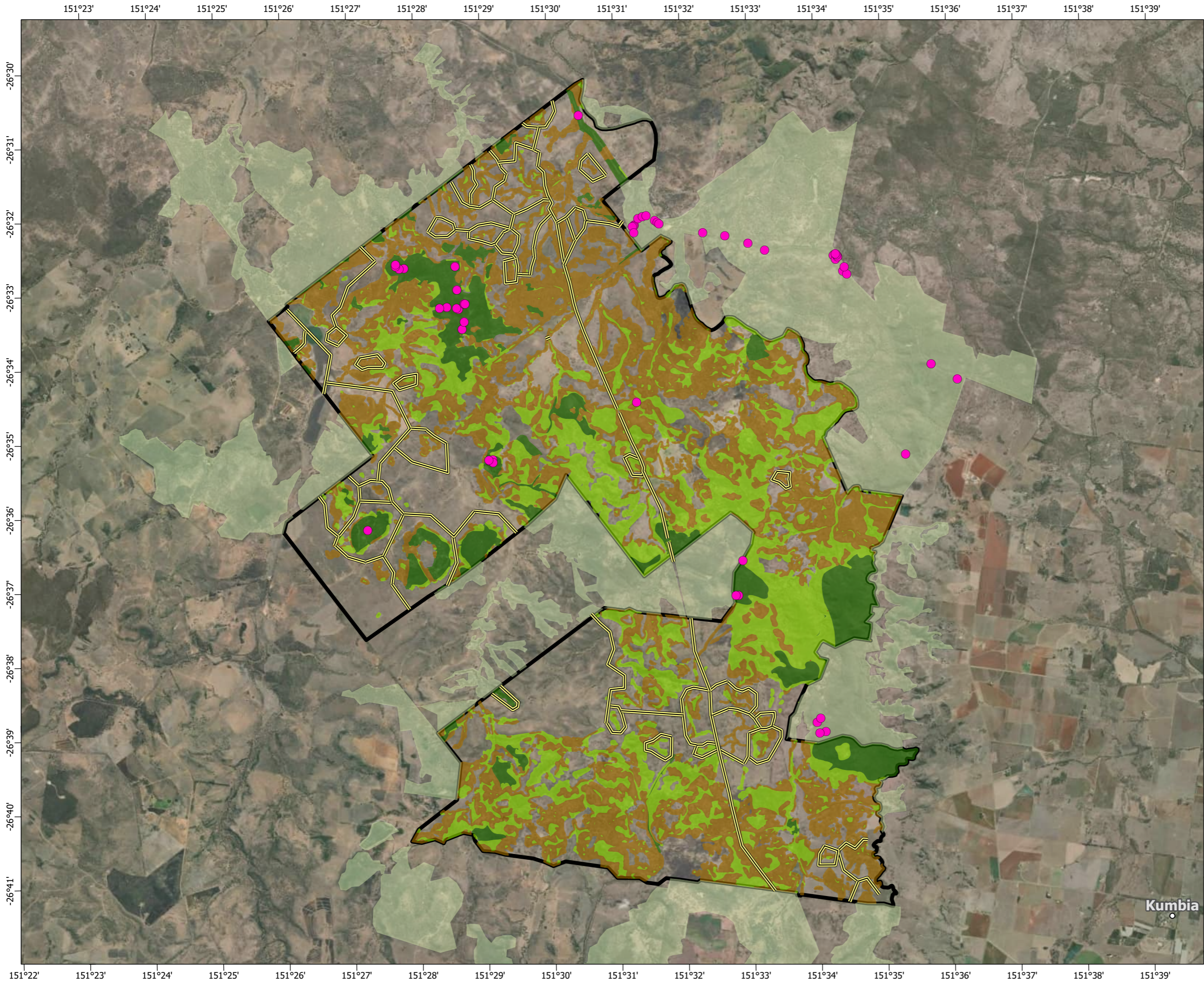
© AECOM Australia Pty Ltd (AECOM). All rights reserved.



AECOM has prepared this document for the sole use of the Client and for a specific purpose, each as expressly stated in the document. No other party should rely on this document without the prior written consent of AECOM. AECOM undertakes no duty, nor accepts any responsibility, to any third party who may rely upon or use this document. This document has been prepared based on the Client's description of its requirements and AECOM's experience, having regard to assumptions that AECOM can reasonably be expected to make in accordance with sound professional principles.



© State of Queensland (Department of Resources) 2023, Maxar © The State of Queensland; © State of Queensland (Department of Resources) 2023; Queensland Herbarium, Biodiversity and Ecosystem Sciences; © State of Queensland (Department of Science, Information Technology and Innovation) 2017; © State of Queensland (Department of Environment and Science), 2019; © The State of Queensland 2024 (Department of Energy and Climate); © South Burnett Regional Council; © Commonwealth of Australia. Based on Australian Bureau of Statistics (ABS) data, Bureau of Meteorology, National Native Title Tribunal; © Commonwealth Scientific and Industrial Research Organisation (CSIRO) Australia

**TARONG WEST WIND FARM
PUBLIC ENVIRONMENT REPORT (2025)**

**White-throated needletail habitat mapped
within the project site**







Scale: 1:90,000 at A3

Legend

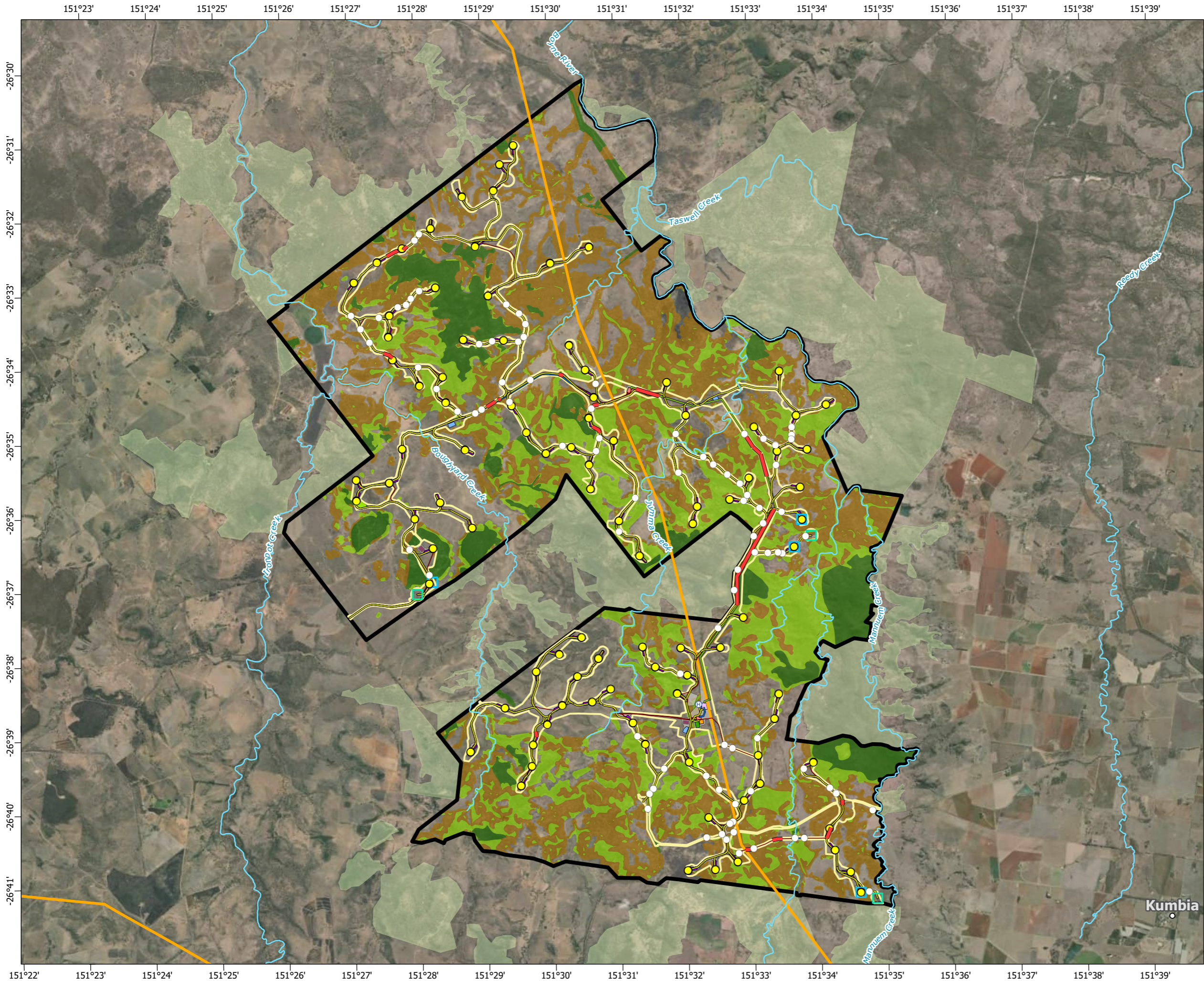
- Townships
- Greater glider
- Existing dispersal barrier
- ▭ Site Boundary
- Preferred habitat
- Potential foraging and future denning habitat
- Dispersal habitat
- Unverified habitat







Spatial Reference: Geocentric Datum of Australia 1994 Map Grid of Australia Zone 56
Datum: Geocentric Datum of Australia 1994
Units: Metre
© AECOM Australia Pty Ltd (AECOM). All rights reserved.

AECOM has prepared this document for the sole use of the Client and for a specific purpose, each as expressly stated in the document. No other party should rely on this document without the prior written consent of AECOM. AECOM undertakes no duty, nor accepts any responsibility, to any third party who may rely upon or use this document. This document has been prepared based on the Client's description of its requirements and AECOM's experience, having regard to assumptions that AECOM can reasonably be expected to make in accordance with sound professional principles.

Earthstar Geographics, © State of Queensland (Department of Resources) 2023 © The State of Queensland; © State of Queensland (Department of Resources) 2023; Queensland Herbarium, Biodiversity and Ecosystem Sciences; © State of Queensland (Department of Science, Information Technology and Innovation) 2017; © State of Queensland (Department of Environment and Science), 2019; © The State of Queensland 2024 (Department of Energy and Climate); © South Burnett Regional Council; © Commonwealth of Australia. Based on Australian Bureau of Statistics (ABS) data. Bureau of Meteorology; National Native Title Tribunal; © Commonwealth Scientific and Industrial Research Organisation (CSIRO) Australia







Scale: 1:90,000 at A3


Legend

○ Townships	○ Connection point
● Wind turbine generator	■ Premitigated dispersal barrier
■ Mast (permanent)	■ Preferred habitat
■ Mast (temporary)	■ Potential foraging and future denning habitat
— Watercourse	■ Dispersal habitat
— Access track	■ Unverified habitat
— Turbine hardstand	
— Cables - underground	
— Cables - overhead 33kV	
— Cables - overhead 275kV	
— Existing Powerlink 275kV overhead line	
— Planning corridor	
— Clearing footprint	
■ Site Boundary	
⊕ Helipad	

Infrastructure areas

■ Batch plant
■ Borrow pit
■ Laydown
■ Operations and maintenance building
■ Site compound
■ Substation
■ Switching station

Overview



Spatial Reference: Geocentric Datum of Australia 1994 Map Grid of Australia Zone 56
Datum: Geocentric Datum of Australia 1994
Units: Metre
© AECOM Australia Pty Ltd (AECOM). All rights reserved.

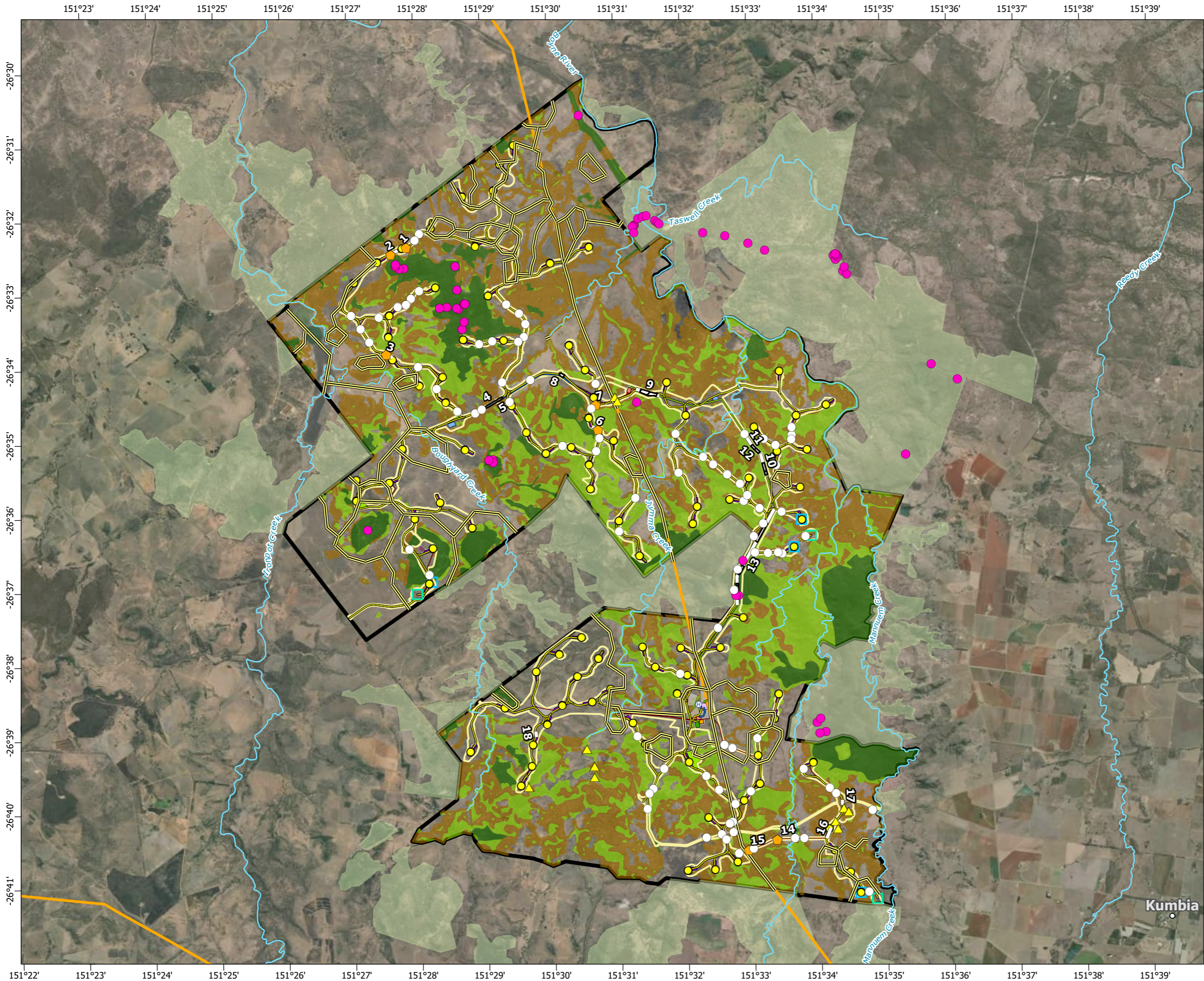
AECOM has prepared this document for the sole use of the Client and for a specific purpose, each as expressly stated in the document. No other party should rely on this document without the prior written consent of AECOM. AECOM undertakes no duty, nor accepts any responsibility, to any third party who may rely upon or use this document. This document has been prepared based on the Client's description of its requirements and AECOM's experience, having regard to assumptions that AECOM can reasonably be expected to make in accordance with sound professional principles.



Earthstar Geographics, © State of Queensland (Department of Resources) 2023 © The State of Queensland; © State of Queensland (Department of Resources) 2023; Queensland Herbarium, Biodiversity and Ecosystem Sciences; © State of Queensland (Department of Science, Information Technology and Innovation) 2017; © State of Queensland (Department of Environment and Science), 2019; © The State of Queensland 2024 (Department of Energy and Climate); © South Burnett Regional Council; © Commonwealth of Australia. Based on Australian Bureau of Statistics (ABS) data. Bureau of Meteorology; National Native Title Tribunal; © Commonwealth Scientific and Industrial Research Organisation (CSIRO) Australia



TARONG WEST WIND FARM PUBLIC ENVIRONMENT REPORT (2025)

Pre-mitigated greater glider barriers

Figure 4-2







Scale: 1:90,000 at A3

Legend

○ Townships	○ Connection point
● Wind turbine generator	▲ Landscape connection point
□ Mast (permanent)	◆ Mitigation point
□ Mast (temporary)	● Greater glider
— Watercourse	— Existing dispersal barrier
— Access track	— Mitigated dispersal barrier
— Turbine hardstand	□ Indicative glider pole location in overhead line footprint
— Cables - underground	■ Preferred habitat
— Cables - overhead 33kV	■ Potential foraging and future denning habitat
— Existing Powerlink 275kV overhead line	■ Dispersal habitat
— Planning corridor	■ Unverified habitat
■ Site Boundary	
■ Clearing footprint	
⊕ Helipad	

Infrastructure areas

- Batch plant
- Borrow pit
- Laydown
- Operations and maintenance building
- Site compound
- Substation
- Switching station



Spatial Reference: Geocentric Datum of Australia 1994 Map Grid of Australia Zone 56
Datum: Geocentric Datum of Australia 1994
Units: Metre
© AECOM Australia Pty Ltd (AECOM). All rights reserved.

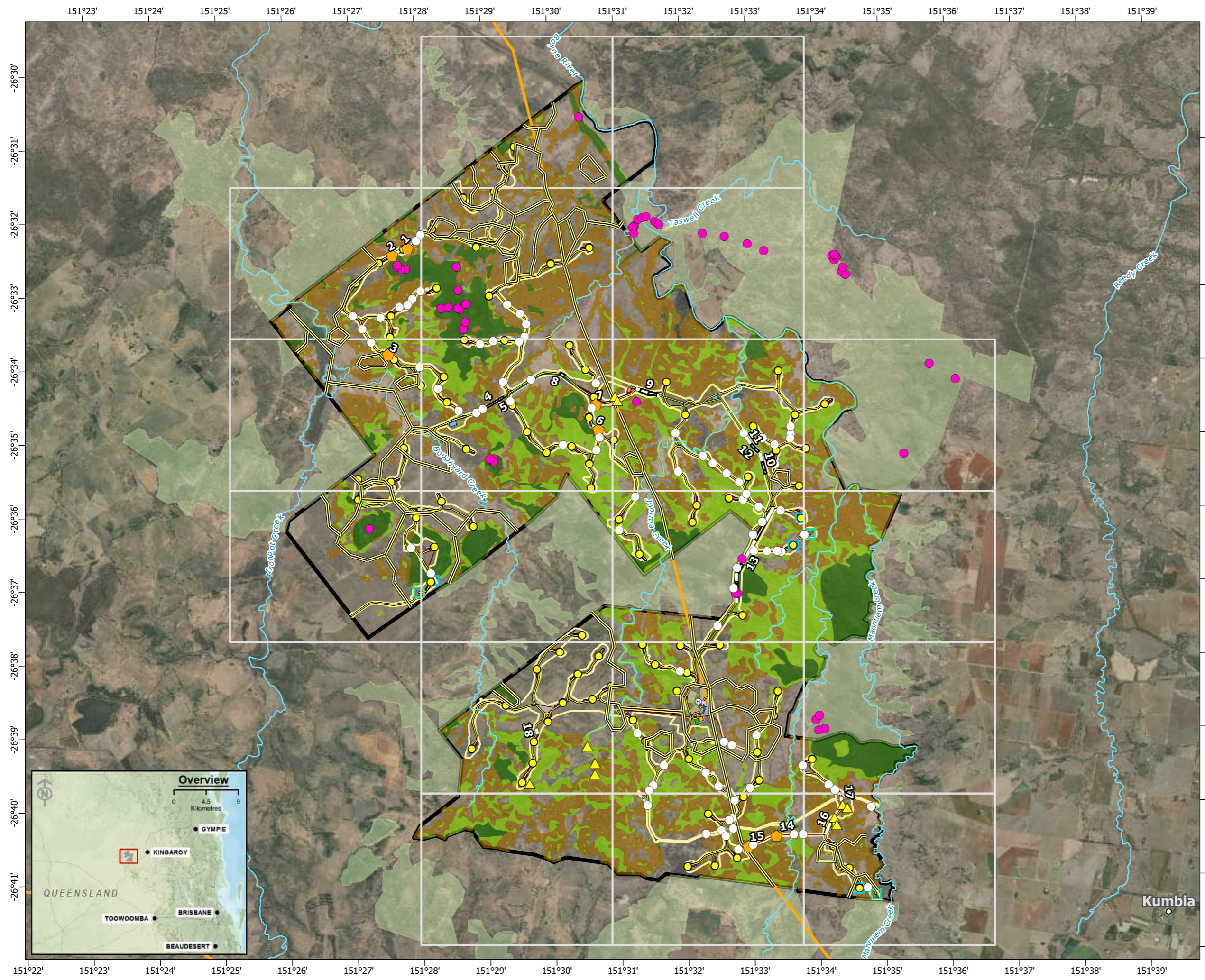
AECOM has prepared this document for the sole use of the Client and for a specific purpose, each as expressly stated in the document. No other party should rely on this document without the prior written consent of AECOM. AECOM undertakes no duty, nor accepts any responsibility, to any third party who may rely upon or use this document. This document has been prepared based on the Client's description of its requirements and AECOM's experience, having regard to assumptions that AECOM can reasonably be expected to make in accordance with sound professional principles.



Earthstar Geographics, © State of Queensland (Department of Resources) 2023 © The State of Queensland; © State of Queensland (Department of Resources) 2023; Queensland Herbarium, Biodiversity and Ecosystem Sciences; © State of Queensland (Department of Science, Information Technology and Innovation) 2017; © State of Queensland (Department of Environment and Science), 2019; © The State of Queensland 2024 (Department of Energy and Climate); © South Burnett Regional Council; © Commonwealth of Australia. Based on Australian Bureau of Statistics (ABS) data. Bureau of Meteorology; National Native Title Tribunal; © Commonwealth Scientific and Industrial Research Organisation (CSIRO) Australia

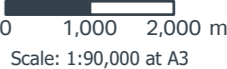

**TARONG WEST WIND FARM
PUBLIC ENVIRONMENT REPORT (2025)**

Mitigated dispersal barriers for greater glider

Figure 4-3







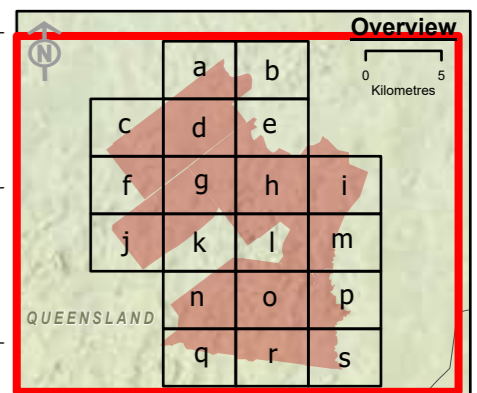
Legend

- Townships
- Wind turbine generator
- Mast (permanent)
- Mast (temporary)
- Watercourse
- Access track
- Turbine hardstand
- Cables - underground
- Cables - overhead 33kV
- Cables - overhead 275kV
- Existing Powerlink 275kV overhead line
- Planning corridor
- Clearing footprint
- Site Boundary

- Connection point
- Landscape connection point
- Mitigation point
- Greater glider
- Existing dispersal barrier
- Mitigated dispersal barrier
- Indicative glider pole location in overhead line footprint
- Preferred habitat
- Potential foraging and future denning habitat
- Dispersal habitat
- Unverified habitat

Infrastructure areas

- Batch plant
- Borrow pit
- Laydown
- Operations and maintenance building
- Site compound
- Substation
- Switching station



Spatial Reference: Geocentric Datum of Australia 1994 Map Grid of Australia Zone 56
Datum: Geocentric Datum of Australia 1994
Units: Metre

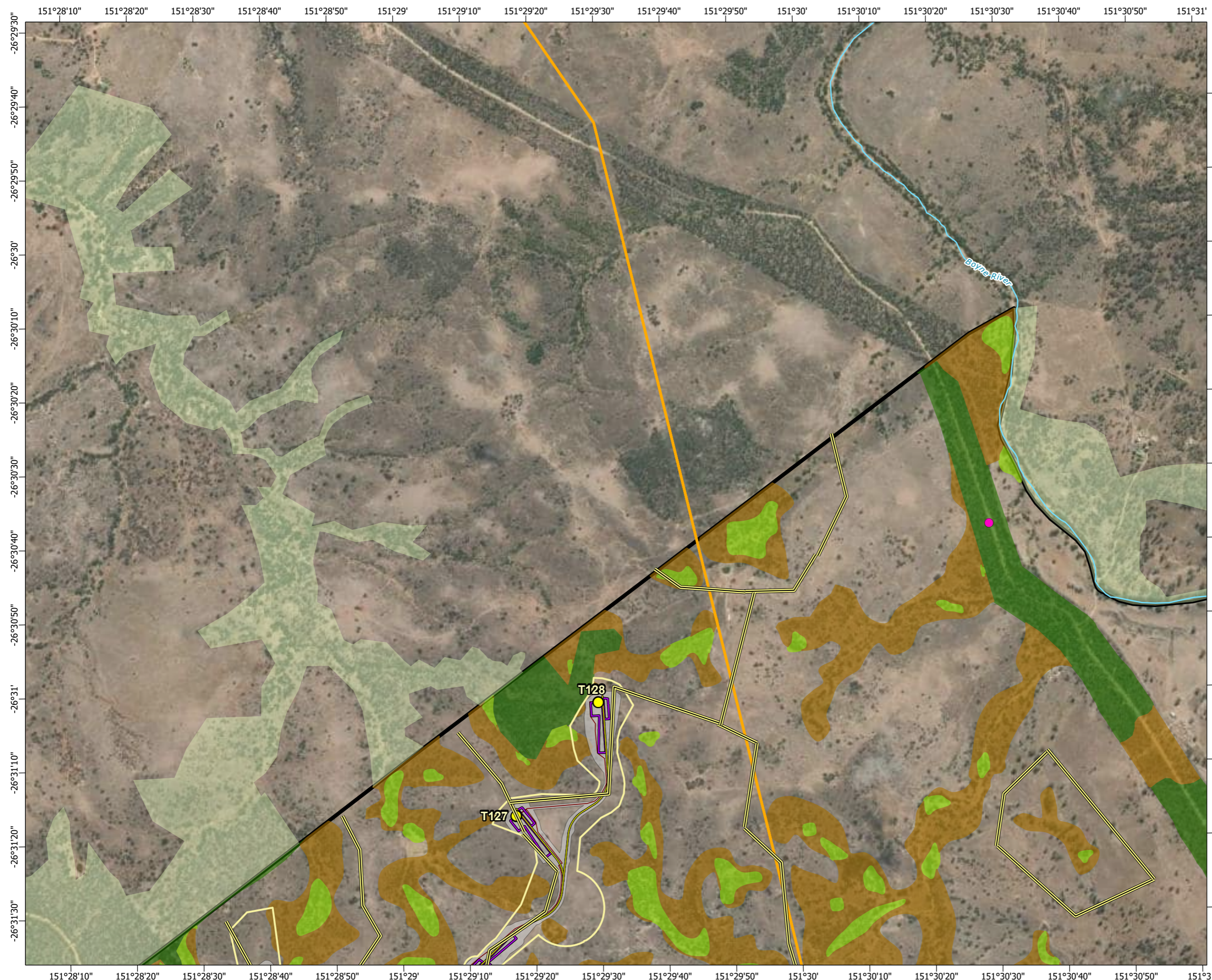
© AECOM Australia Pty Ltd (AECOM). All rights reserved.



AECOM has prepared this document for the sole use of the Client and for a specific purpose, each as expressly stated in the document. No other party should rely on this document without the prior written consent of AECOM. AECOM undertakes no duty, nor accepts any responsibility, to any third party who may rely upon or use this document. This document has been prepared based on the Client's description of its requirements and AECOM's experience, having regard to assumptions that AECOM can reasonably be expected to make in accordance with sound professional principles.



Earthstar Geographics, © State of Queensland (Department of Resources) 2023 © The State of Queensland; © State of Queensland (Department of Resources) 2023; Queensland Herbarium, Biodiversity and Ecosystem Sciences; © State of Queensland (Department of Science, Information Technology and Innovation) 2017; © State of Queensland (Department of Environment and Science), 2019; © The State of Queensland 2024 (Department of Energy and Climate); © South Burnett Regional Council; © Commonwealth of Australia. Based on Australian Bureau of Statistics (ABS) data. Bureau of Meteorology; National Native Title Tribunal; © Commonwealth Scientific and Industrial Research Organisation (CSIRO) Australia

**TARONG WEST WIND FARM
PUBLIC ENVIRONMENT REPORT (2025)**

Mitigated dispersal barriers for greater glider







Scale: 1:15,000 at A3

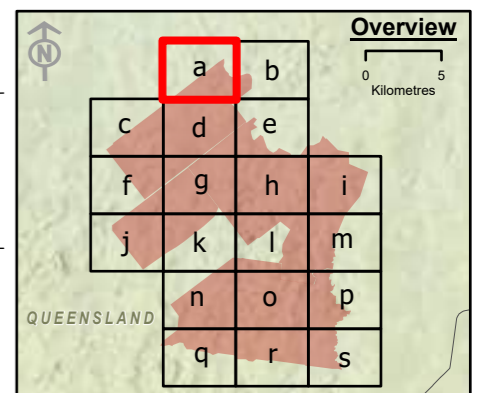
Legend

- Townships
- Wind turbine generator
- Mast (permanent)
- Mast (temporary)
- Watercourse
- Access track
- Turbine hardstand
- Cables - underground
- Cables - overhead 33kV
- Cables - overhead 275kV
- Existing Powerlink 275kV overhead line
- Planning corridor
- Clearing footprint
- Site Boundary
- Helipad

- Connection point
- Landscape connection point
- Mitigation point
- Greater glider
- Existing dispersal barrier
- Mitigated dispersal barrier
- Preferred habitat
- Potential foraging and future denning habitat
- Dispersal habitat
- Unverified habitat

Infrastructure areas

- Batch plant
- Borrow pit
- Laydown
- Operations and maintenance building
- Site compound
- Substation
- Switching station



Spatial Reference: Geocentric Datum of Australia 1994 Map Grid of Australia Zone 56
Datum: Geocentric Datum of Australia 1994
Units: Metre

© AECOM Australia Pty Ltd (AECOM). All rights reserved.



AECOM has prepared this document for the sole use of the Client and for a specific purpose, each as expressly stated in the document. No other party should rely on this document without the prior written consent of AECOM. AECOM undertakes no duty, nor accepts any responsibility, to any third party who may rely upon or use this document. This document has been prepared based on the Client's description of its requirements and AECOM's experience, having regard to assumptions that AECOM can reasonably be expected to make in accordance with sound professional principles.



© State of Queensland (Department of Resources) 2023, Maxar © The State of Queensland; © State of Queensland (Department of Resources) 2023; Queensland Herbarium, Biodiversity and Ecosystem Sciences; © State of Queensland (Department of Science, Information Technology and Innovation) 2017; © State of Queensland (Department of Environment and Science), 2019; © The State of Queensland 2024 (Department of Energy and Climate); © South Burnett Regional Council; © Commonwealth of Australia. Based on Australian Bureau of Statistics (ABS) data, Bureau of Meteorology, National Native Title Tribunal; © Commonwealth Scientific and Industrial Research Organisation (CSIRO) Australia

**TARONG WEST WIND FARM
PUBLIC ENVIRONMENT REPORT (2025)**

Mitigated dispersal barriers for greater glider

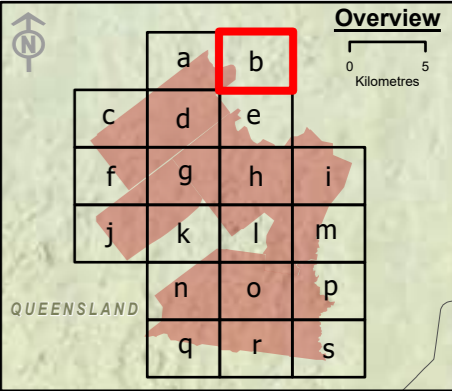






Scale: 1:15,000 at A3

- Legend**
- | | |
|------------------------------------------|-------------------------------------------------|
| ○ Townships | ○ Connection point |
| ● Wind turbine generator | ▲ Landscape connection point |
| ■ Mast (permanent) | ◆ Mitigation point |
| ■ Mast (temporary) | ● Greater glider |
| — Watercourse | — Existing dispersal barrier |
| — Access track | — Mitigated dispersal barrier |
| — Turbine hardstand | ■ Preferred habitat |
| — Cables - underground | ■ Potential foraging and future denning habitat |
| — Cables - overhead 33kV | ■ Dispersal habitat |
| — Cables - overhead 275kV | ■ Unverified habitat |
| — Existing Powerlink 275kV overhead line | |
| □ Planning corridor | |
| □ Clearing footprint | |
| ■ Site Boundary | |
| ⊕ Helipad | |
- Infrastructure areas**
- Batch plant
 - Borrow pit
 - Laydown
 - Operations and maintenance building
 - Site compound
 - Substation
 - Switching station



Spatial Reference: Geocentric Datum of Australia 1994 Map Grid of Australia Zone 56
Datum: Geocentric Datum of Australia 1994
Units: Metre

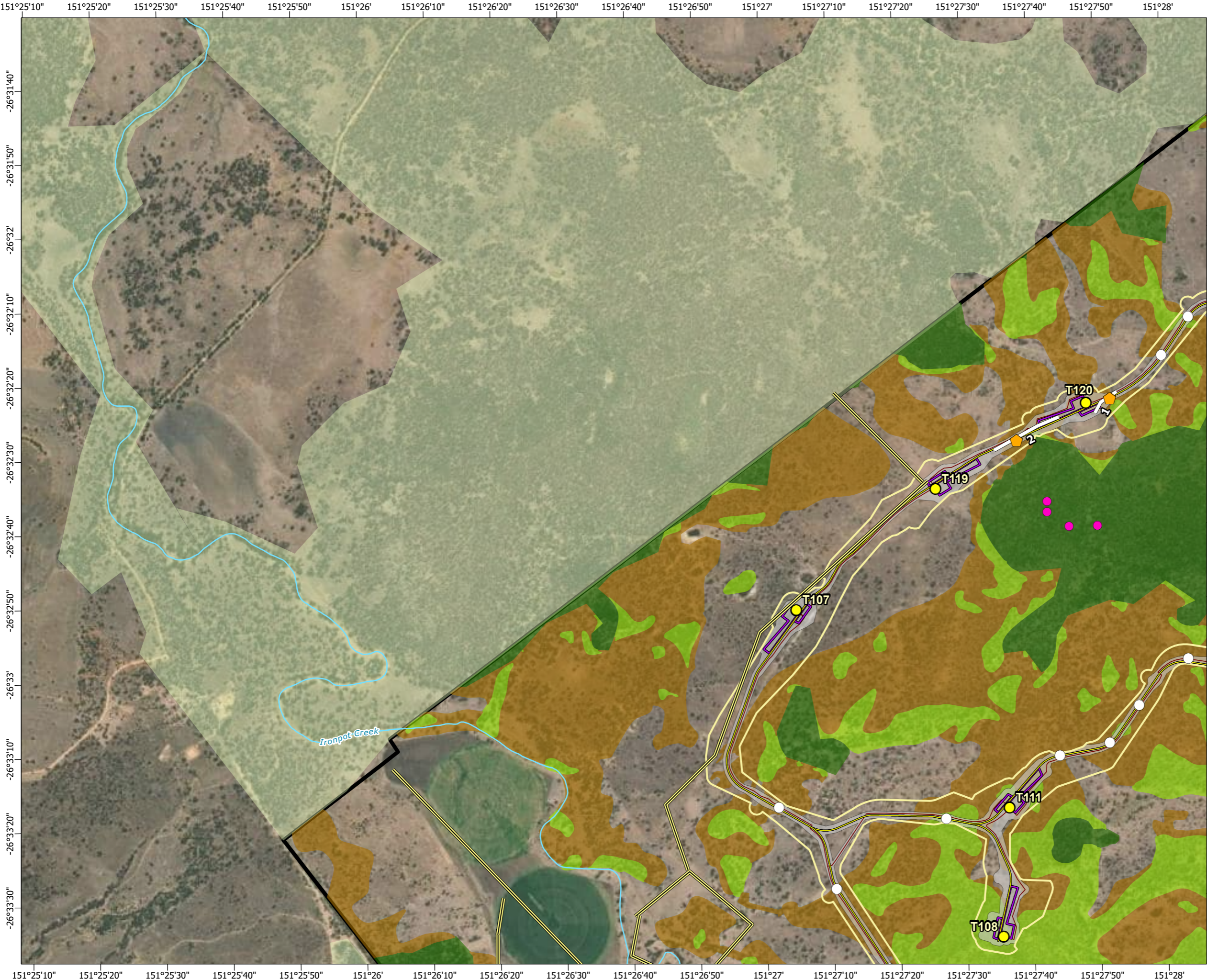
© AECOM Australia Pty Ltd (AECOM). All rights reserved.



AECOM has prepared this document for the sole use of the Client and for a specific purpose, each as expressly stated in the document. No other party should rely on this document without the prior written consent of AECOM. AECOM undertakes no duty, nor accepts any responsibility, to any third party who may rely upon or use this document. This document has been prepared based on the Client's description of its requirements and AECOM's experience, having regard to assumptions that AECOM can reasonably be expected to make in accordance with sound professional principles.



© State of Queensland (Department of Resources) 2023, Maxar © The State of Queensland; © State of Queensland (Department of Resources) 2023; Queensland Herbarium, Biodiversity and Ecosystem Sciences; © State of Queensland (Department of Science, Information Technology and Innovation) 2017; © State of Queensland (Department of Environment and Science), 2019; © The State of Queensland 2024 (Department of Energy and Climate); © South Burnett Regional Council; © Commonwealth of Australia. Based on Australian Bureau of Statistics (ABS) data, Bureau of Meteorology, National Native Title Tribunal; © Commonwealth Scientific and Industrial Research Organisation (CSIRO) Australia

**TARONG WEST WIND FARM
PUBLIC ENVIRONMENT REPORT (2025)**

Mitigated dispersal barriers for greater glider



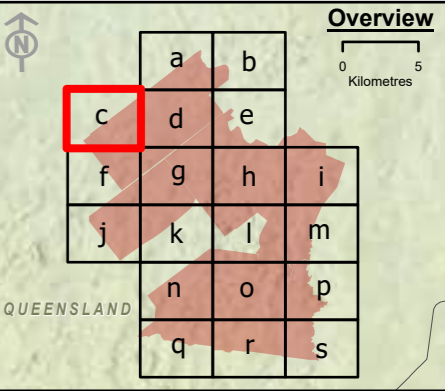




Scale: 1:15,000 at A3

- Legend**
- Townships
 - Wind turbine generator
 - Mast (permanent)
 - Mast (temporary)
 - Watercourse
 - Access track
 - Turbine hardstand
 - Cables - underground
 - Cables - overhead 33kV
 - Cables - overhead 275kV
 - Existing Powerlink 275kV overhead line
 - Planning corridor
 - Clearing footprint
 - Site Boundary
 - Helipad

- Connection point
 - Landscape connection point
 - Mitigation point
 - Greater glider
 - Existing dispersal barrier
 - Mitigated dispersal barrier
 - Preferred habitat
 - Potential foraging and future denning habitat
 - Dispersal habitat
 - Unverified habitat
- Infrastructure areas**
- Batch plant
 - Borrow pit
 - Laydown
 - Operations and maintenance building
 - Site compound
 - Substation
 - Switching station



Spatial Reference: Geocentric Datum of Australia 1994 Map Grid of Australia Zone 56
Datum: Geocentric Datum of Australia 1994
Units: Metre

© AECOM Australia Pty Ltd (AECOM). All rights reserved.

AECOM has prepared this document for the sole use of the Client and for a specific purpose, each as expressly stated in the document. No other party should rely on this document without the prior written consent of AECOM. AECOM undertakes no duty, nor accepts any responsibility, to any third party who may rely upon or use this document. This document has been prepared based on the Client's description of its requirements and AECOM's experience, having regard to assumptions that AECOM can reasonably be expected to make in accordance with sound professional principles.



© State of Queensland (Department of Resources) 2023, Maxar © The State of Queensland; © State of Queensland (Department of Resources) 2023; Queensland Herbarium, Biodiversity and Ecosystem Sciences; © State of Queensland (Department of Science, Information Technology and Innovation) 2017; © State of Queensland (Department of Environment and Science), 2019; © The State of Queensland 2024 (Department of Energy and Climate); © South Burnett Regional Council; © Commonwealth of Australia. Based on Australian Bureau of Statistics (ABS) data, Bureau of Meteorology, National Native Title Tribunal; © Commonwealth Scientific and Industrial Research Organisation (CSIRO) Australia



**TARONG WEST WIND FARM
PUBLIC ENVIRONMENT REPORT (2025)**

Mitigated dispersal barriers for greater glider

Figure 4-4c

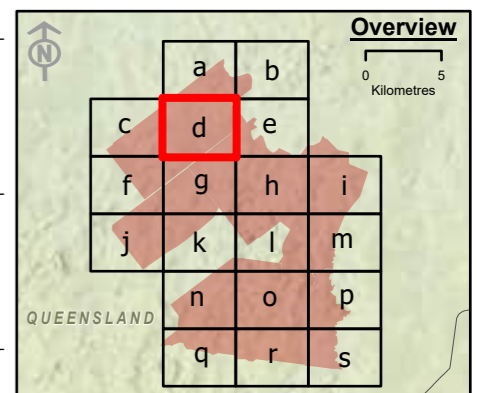






Scale: 1:15,000 at A3

- Legend**
- Townships
 - Wind turbine generator
 - Mast (permanent)
 - Mast (temporary)
 - Watercourse
 - Access track
 - Turbine hardstand
 - Cables - underground
 - Cables - overhead 33kV
 - Cables - overhead 275kV
 - Existing Powerlink 275kV overhead line
 - Planning corridor
 - Clearing footprint
 - Site Boundary
 - ⊕ Helipad
 - Connection point
 - ▲ Landscape connection point
 - ◆ Mitigation point
 - Greater glider
 - Existing dispersal barrier
 - Mitigated dispersal barrier
 - Preferred habitat
 - Potential foraging and future denning habitat
 - Dispersal habitat
 - Unverified habitat
- Infrastructure areas**
- Batch plant
 - Borrow pit
 - Laydown
 - Operations and maintenance building
 - Site compound
 - Substation
 - Switching station



Spatial Reference: Geocentric Datum of Australia 1994 Map Grid of Australia Zone 56
Datum: Geocentric Datum of Australia 1994
Units: Metre

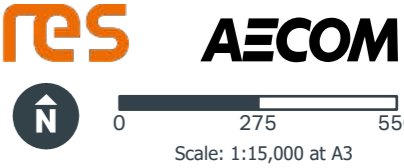
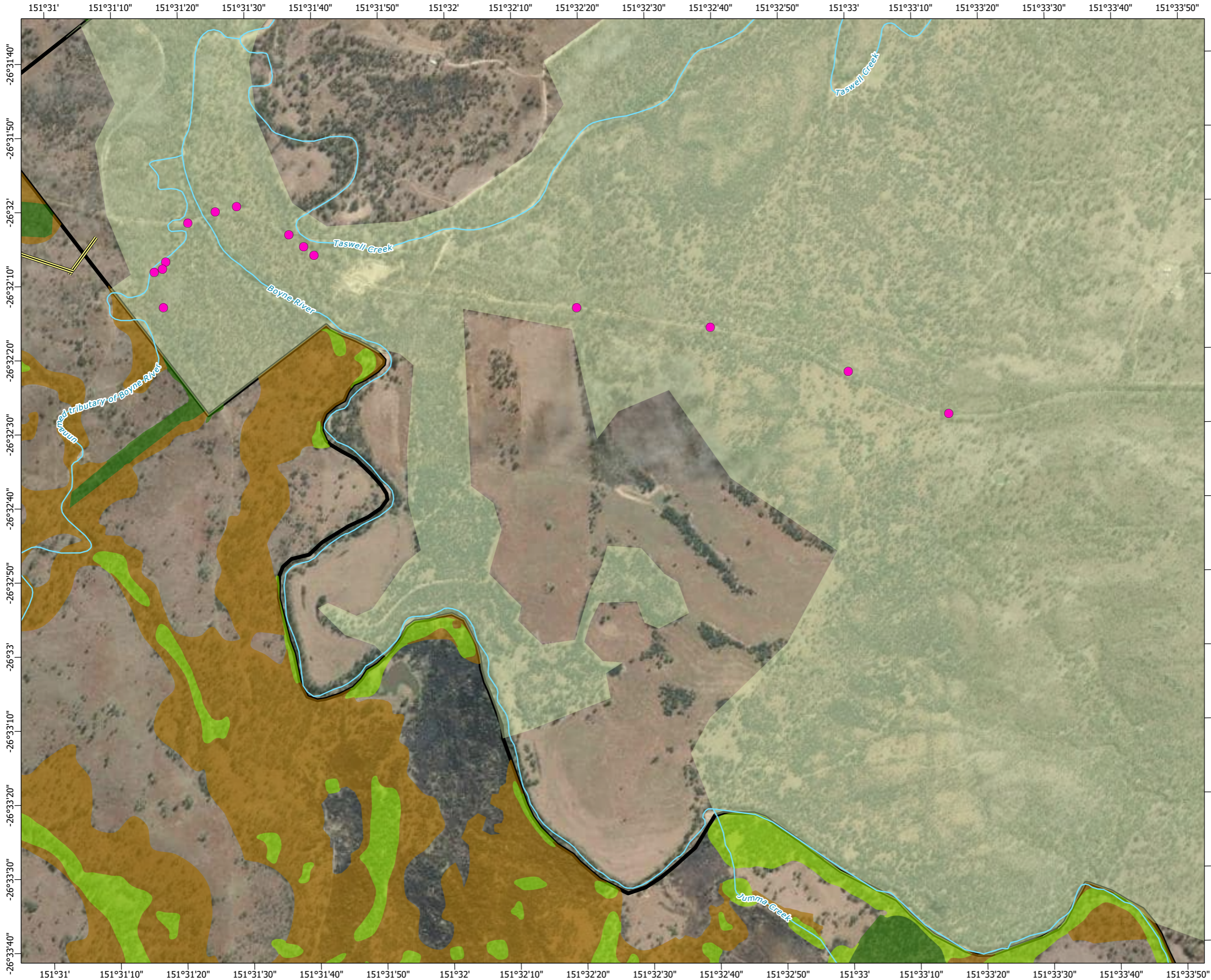
© AECOM Australia Pty Ltd (AECOM). All rights reserved.

AECOM has prepared this document for the sole use of the Client and for a specific purpose, each as expressly stated in the document. No other party should rely on this document without the prior written consent of AECOM. AECOM undertakes no duty, nor accepts any responsibility, to any third party who may rely upon or use this document. This document has been prepared based on the Client's description of its requirements and AECOM's experience, having regard to assumptions that AECOM can reasonably be expected to make in accordance with sound professional principles.

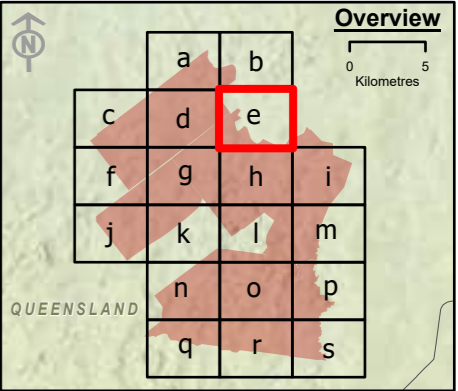
© State of Queensland (Department of Resources) 2023, Maxar © The State of Queensland; © State of Queensland (Department of Resources) 2023; Queensland Herbarium, Biodiversity and Ecosystem Sciences; © State of Queensland (Department of Science, Information Technology and Innovation) 2017; © State of Queensland (Department of Environment and Science), 2019; © The State of Queensland 2024 (Department of Energy and Climate); © South Burnett Regional Council; © Commonwealth of Australia. Based on Australian Bureau of Statistics (ABS) data, Bureau of Meteorology, National Native Title Tribunal; © Commonwealth Scientific and Industrial Research Organisation (CSIRO) Australia

**TARONG WEST WIND FARM
PUBLIC ENVIRONMENT REPORT (2025)**

Mitigated dispersal barriers for greater glider



- Legend**
- Townships
 - Wind turbine generator
 - Mast (permanent)
 - Mast (temporary)
 - Watercourse
 - Access track
 - Turbine hardstand
 - Cables - underground
 - Cables - overhead 33kV
 - Cables - overhead 275kV
 - Existing Powerlink 275kV overhead line
 - Planning corridor
 - Clearing footprint
 - Site Boundary
 - ⊕ Helipad
 - Connection point
 - △ Landscape connection point
 - ◇ Mitigation point
 - Greater glider
 - Existing dispersal barrier
 - Mitigated dispersal barrier
 - Preferred habitat
 - Potential foraging and future denning habitat
 - Dispersal habitat
 - Unverified habitat
- Infrastructure areas**
- Batch plant
 - Borrow pit
 - Laydown
 - Operations and maintenance building
 - Site compound
 - Substation
 - Switching station



Spatial Reference: Geocentric Datum of Australia 1994 Map Grid of Australia Zone 56
Datum: Geocentric Datum of Australia 1994
Units: Metre

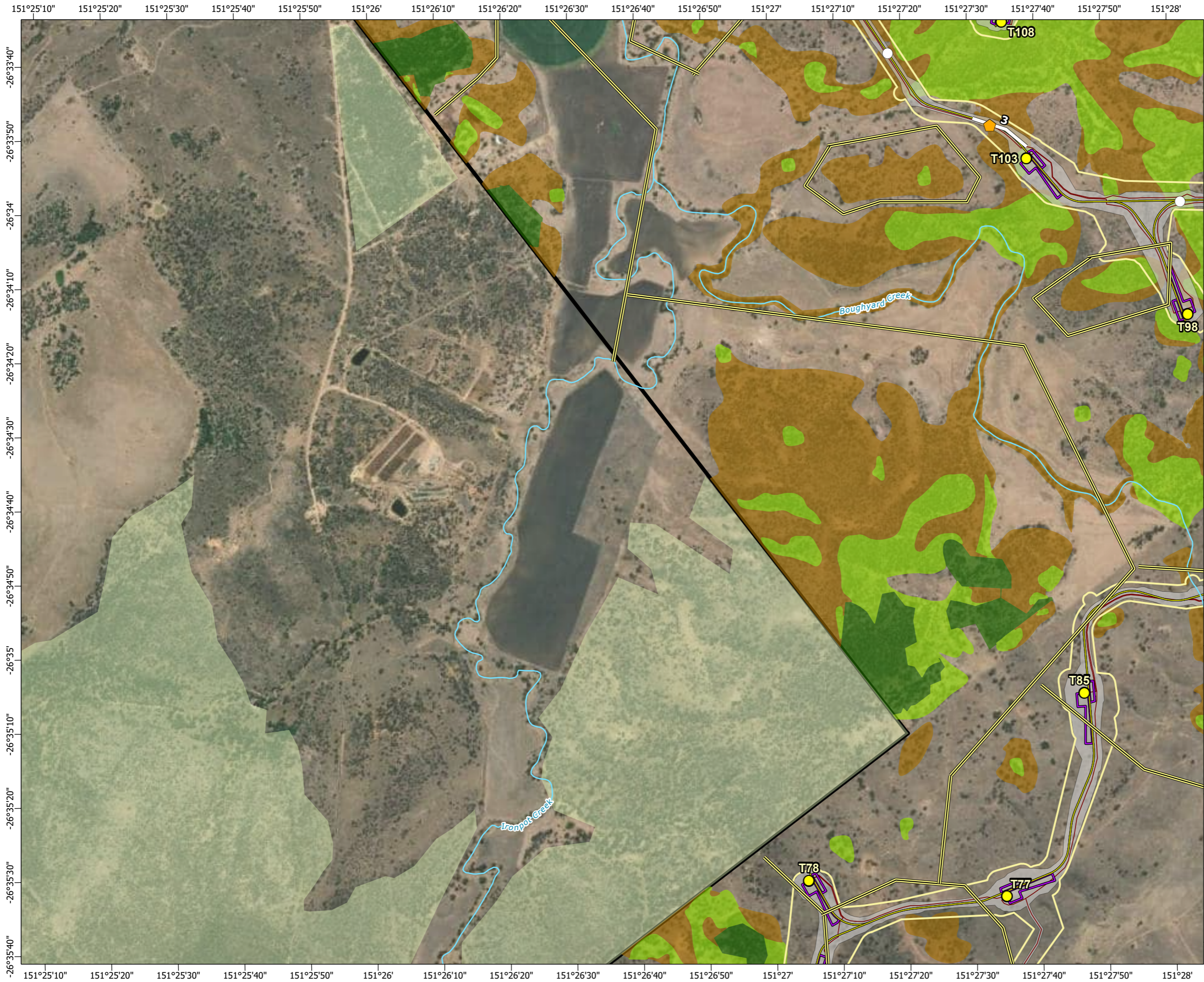
© AECOM Australia Pty Ltd (AECOM). All rights reserved.



AECOM has prepared this document for the sole use of the Client and for a specific purpose, each as expressly stated in the document. No other party should rely on this document without the prior written consent of AECOM. AECOM undertakes no duty, nor accepts any responsibility, to any third party who may rely upon or use this document. This document has been prepared based on the Client's description of its requirements and AECOM's experience, having regard to assumptions that AECOM can reasonably be expected to make in accordance with sound professional principles.



© State of Queensland (Department of Resources) 2023, Maxar © The State of Queensland; © State of Queensland (Department of Resources) 2023; Queensland Herbarium, Biodiversity and Ecosystem Sciences; © State of Queensland (Department of Science, Information Technology and Innovation) 2017; © State of Queensland (Department of Environment and Science), 2019; © The State of Queensland 2024 (Department of Energy and Climate); © South Burnett Regional Council; © Commonwealth of Australia. Based on Australian Bureau of Statistics (ABS) data, Bureau of Meteorology, National Native Title Tribunal; © Commonwealth Scientific and Industrial Research Organisation (CSIRO) Australia

**TARONG WEST WIND FARM
PUBLIC ENVIRONMENT REPORT (2025)**

Mitigated dispersal barriers for greater glider







Scale: 1:15,000 at A3

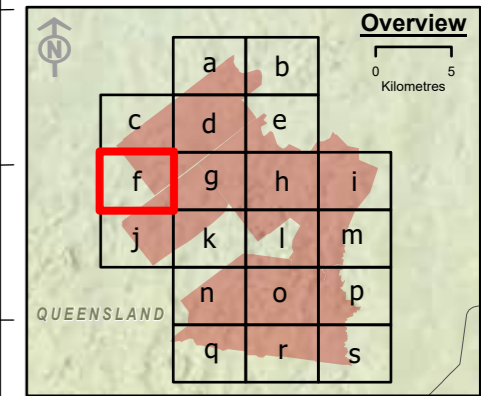
Legend

- Townships
- Wind turbine generator
- Mast (permanent)
- Mast (temporary)
- Watercourse
- Access track
- Turbine hardstand
- Cables - underground
- Cables - overhead 33kV
- Cables - overhead 275kV
- Existing Powerlink 275kV overhead line
- Planning corridor
- Clearing footprint
- Site Boundary

- Connection point
- Landscape connection point
- Mitigation point
- Greater glider
- Existing dispersal barrier
- Mitigated dispersal barrier
- Preferred habitat
- Potential foraging and future denning habitat
- Dispersal habitat
- Unverified habitat

Infrastructure areas

- Batch plant
- Borrow pit
- Laydown
- Operations and maintenance building
- Site compound
- Substation
- Switching station



Spatial Reference: Geocentric Datum of Australia 1994 Map Grid of Australia Zone 56
Datum: Geocentric Datum of Australia 1994
Units: Metre

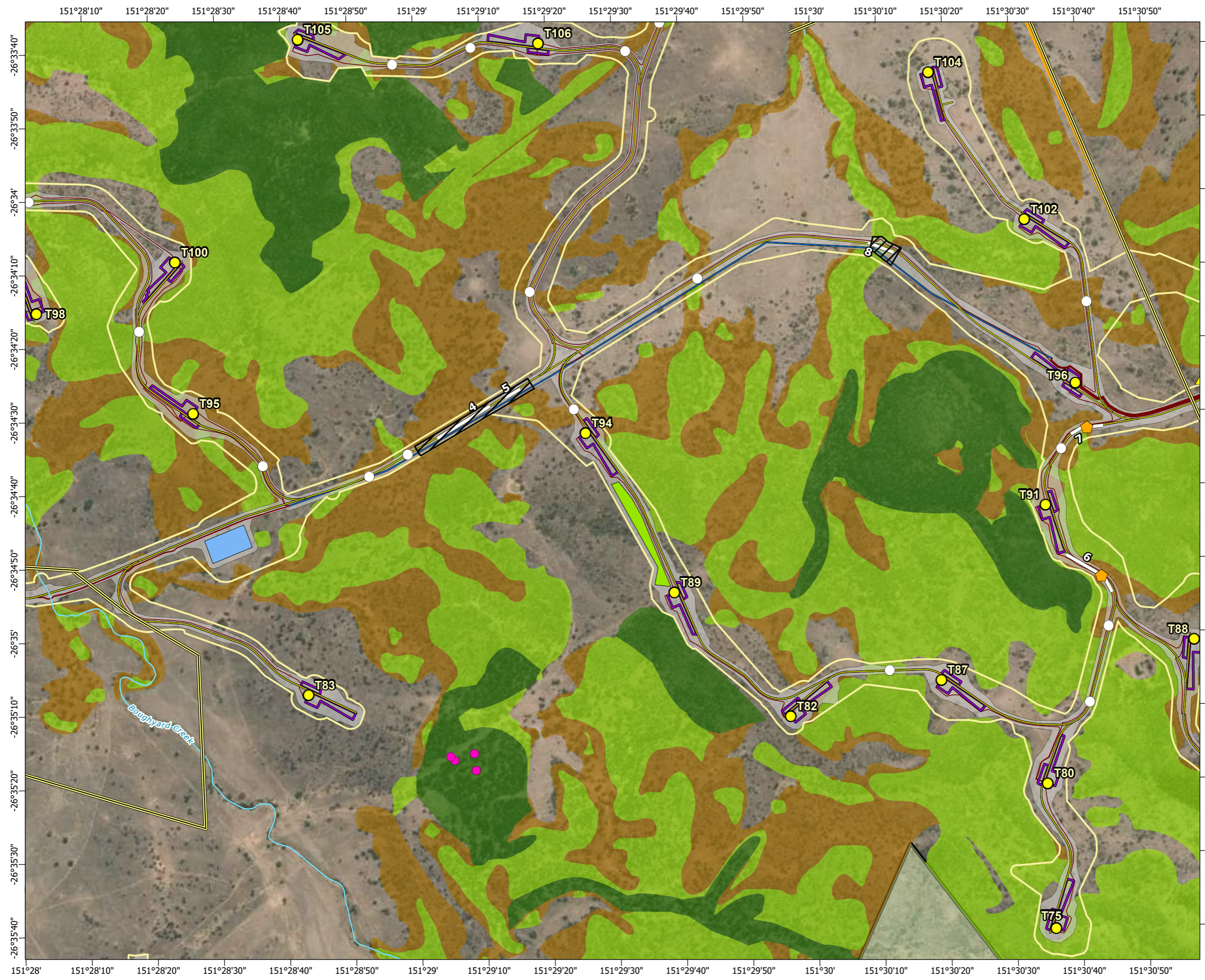
© AECOM Australia Pty Ltd (AECOM). All rights reserved.



AECOM has prepared this document for the sole use of the Client and for a specific purpose, each as expressly stated in the document. No other party should rely on this document without the prior written consent of AECOM. AECOM undertakes no duty, nor accepts any responsibility, to any third party who may rely upon or use this document. This document has been prepared based on the Client's description of its requirements and AECOM's experience, having regard to assumptions that AECOM can reasonably be expected to make in accordance with sound professional principles.



© State of Queensland (Department of Resources) 2023, Maxar © The State of Queensland; © State of Queensland (Department of Resources) 2023; Queensland Herbarium, Biodiversity and Ecosystem Sciences; © State of Queensland (Department of Science, Information Technology and Innovation) 2017; © State of Queensland (Department of Environment and Science), 2019; © The State of Queensland 2024 (Department of Energy and Climate); © South Burnett Regional Council; © Commonwealth of Australia. Based on Australian Bureau of Statistics (ABS) data, Bureau of Meteorology; National Native Title Tribunal; © Commonwealth Scientific and Industrial Research Organisation (CSIRO) Australia

**TARONG WEST WIND FARM
PUBLIC ENVIRONMENT REPORT (2025)**

Mitigated dispersal barriers for greater glider

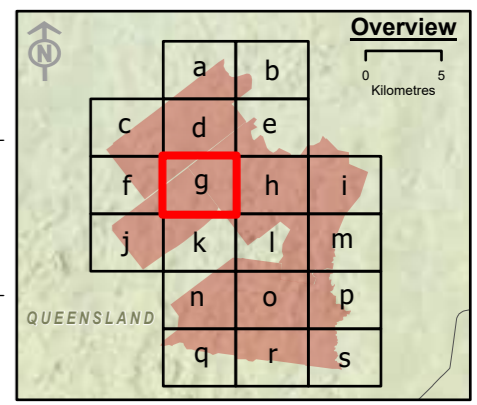






Scale: 1:15,000 at A3

- Legend**
- Townships
 - Wind turbine generator
 - Mast (permanent)
 - Mast (temporary)
 - Watercourse
 - Access track
 - Turbine hardstand
 - Cables - underground
 - Cables - overhead 33kV
 - Cables - overhead 275kV
 - Existing Powerlink 275kV overhead line
 - Planning corridor
 - Clearing footprint
 - Site Boundary
 - ⊕ Helipad
 - Infrastructure areas
 - Batch plant
 - Borrow pit
 - Laydown
 - Operations and maintenance building
 - Site compound
 - Substation
 - Switching station
 - Connection point
 - ▲ Landscape connection point
 - ◆ Mitigation point
 - Greater glider
 - Existing dispersal barrier
 - Mitigated dispersal barrier
 - Indicative glider pole location in overhead line footprint
 - Preferred habitat
 - Potential foraging and future denning habitat
 - Dispersal habitat
 - Unverified habitat



Spatial Reference: Geocentric Datum of Australia 1994 Map Grid of Australia Zone 56
Datum: Geocentric Datum of Australia 1994
Units: Metre

© AECOM Australia Pty Ltd (AECOM). All rights reserved.



AECOM has prepared this document for the sole use of the Client and for a specific purpose, each as expressly stated in the document. No other party should rely on this document without the prior written consent of AECOM. AECOM undertakes no duty, nor accepts any responsibility, to any third party who may rely upon or use this document. This document has been prepared based on the Client's description of its requirements and AECOM's experience, having regard to assumptions that AECOM can reasonably be expected to make in accordance with sound professional principles.



© State of Queensland (Department of Resources) 2023, Maxar © The State of Queensland; © State of Queensland (Department of Resources) 2023; Queensland Herbarium, Biodiversity and Ecosystem Sciences; © State of Queensland (Department of Science, Information Technology and Innovation) 2017; © State of Queensland (Department of Environment and Science), 2019; © The State of Queensland 2024 (Department of Energy and Climate); © South Burnett Regional Council; © Commonwealth of Australia. Based on Australian Bureau of Statistics (ABS) data, Bureau of Meteorology, National Native Title Tribunal; © Commonwealth Scientific and Industrial Research Organisation (CSIRO) Australia

**TARONG WEST WIND FARM
PUBLIC ENVIRONMENT REPORT (2025)**

Mitigated dispersal barriers for greater glider







Scale: 1:15,000 at A3

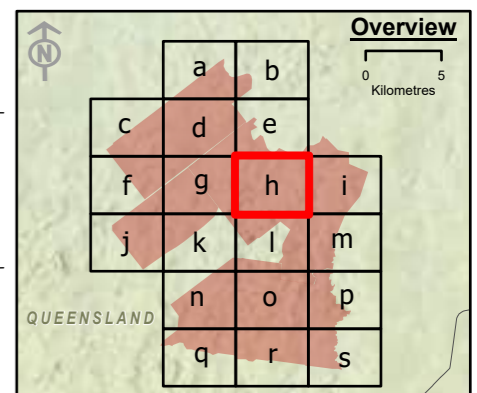
Legend

- Townships
- Wind turbine generator
- Mast (permanent)
- Mast (temporary)
- Watercourse
- Access track
- Turbine hardstand
- Cables - underground
- Cables - overhead 33kV
- Cables - overhead 275kV
- Existing Powerlink 275kV overhead line
- Planning corridor
- Clearing footprint
- Site Boundary
- Helipad

- Connection point
- Landscape connection point
- Mitigation point
- Greater glider
- Existing dispersal barrier
- Mitigated dispersal barrier
- Indicative glider pole location in overhead line footprint
- Preferred habitat
- Potential foraging and future denning habitat
- Dispersal habitat
- Unverified habitat

Infrastructure areas

- Batch plant
- Borrow pit
- Laydown
- Operations and maintenance building
- Site compound
- Substation
- Switching station



Spatial Reference: Geocentric Datum of Australia 1994 Map Grid of Australia Zone 56
Datum: Geocentric Datum of Australia 1994
Units: Metre

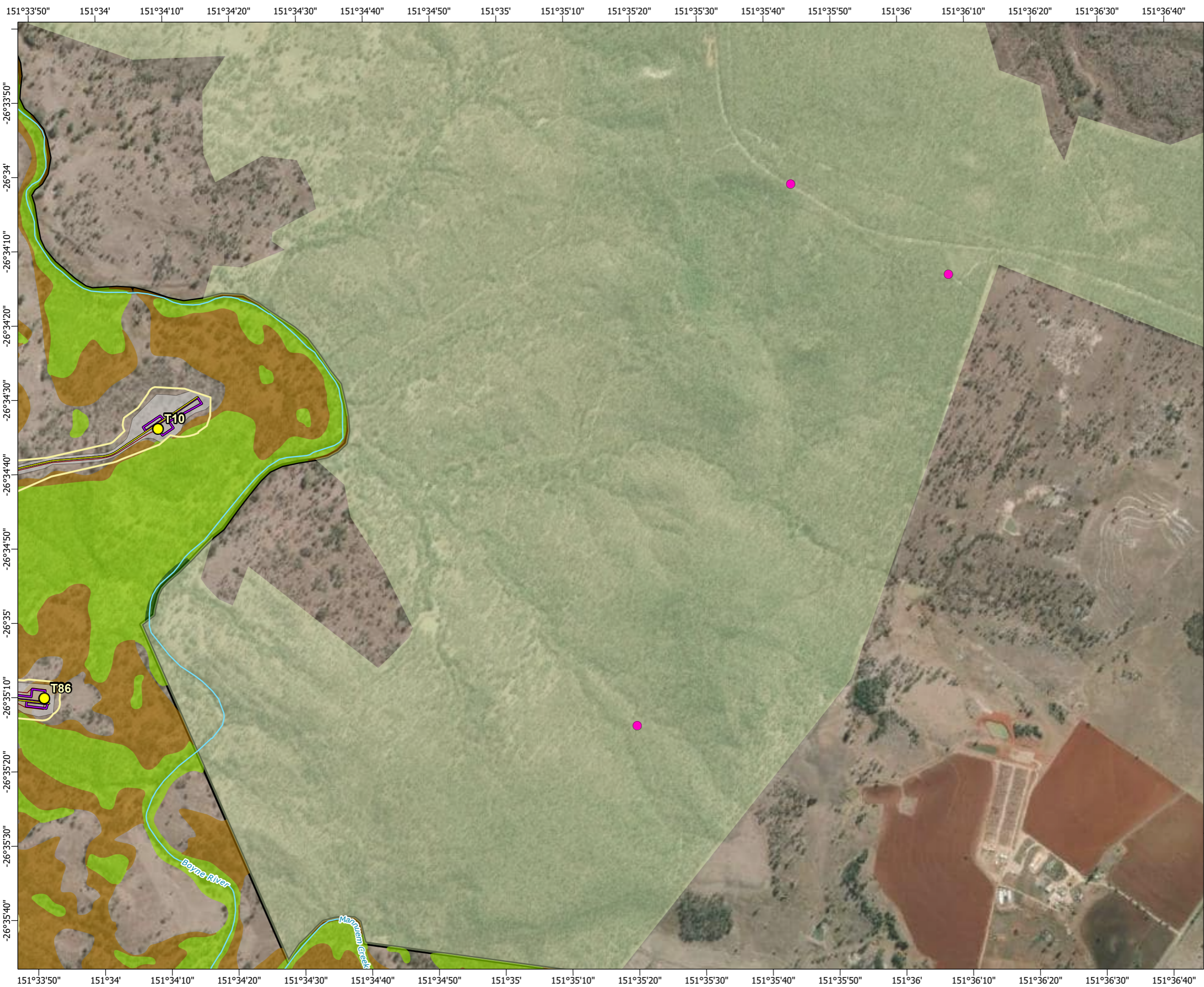
© AECOM Australia Pty Ltd (AECOM). All rights reserved.



AECOM has prepared this document for the sole use of the Client and for a specific purpose, each as expressly stated in the document. No other party should rely on this document without the prior written consent of AECOM. AECOM undertakes no duty, nor accepts any responsibility, to any third party who may rely upon or use this document. This document has been prepared based on the Client's description of its requirements and AECOM's experience, having regard to assumptions that AECOM can reasonably be expected to make in accordance with sound professional principles.



© State of Queensland (Department of Resources) 2023, Maxar © The State of Queensland; © State of Queensland (Department of Resources) 2023; Queensland Herbarium, Biodiversity and Ecosystem Sciences; © State of Queensland (Department of Science, Information Technology and Innovation) 2017; © State of Queensland (Department of Environment and Science), 2019; © The State of Queensland 2024 (Department of Energy and Climate); © South Burnett Regional Council; © Commonwealth of Australia. Based on Australian Bureau of Statistics (ABS) data, Bureau of Meteorology, National Native Title Tribunal; © Commonwealth Scientific and Industrial Research Organisation (CSIRO) Australia

**TARONG WEST WIND FARM
PUBLIC ENVIRONMENT REPORT (2025)**

Mitigated dispersal barriers for greater glider



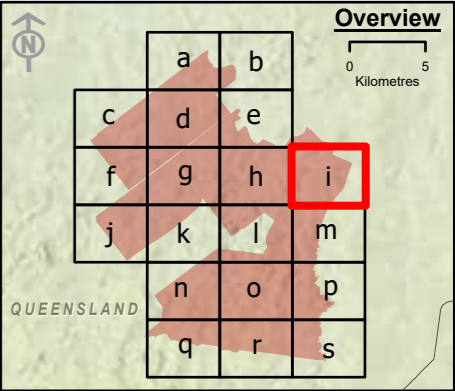




Scale: 1:15,000 at A3

- Legend**
- Townships
 - Wind turbine generator
 - Mast (permanent)
 - Mast (temporary)
 - Watercourse
 - Access track
 - Turbine hardstand
 - Cables - underground
 - Cables - overhead 33kV
 - Cables - overhead 275kV
 - Existing Powerlink 275kV overhead line
 - Planning corridor
 - Clearing footprint
 - Site Boundary

- Connection point
 - Landscape connection point
 - Mitigation point
 - Greater glider
 - Existing dispersal barrier
 - Mitigated dispersal barrier
 - Preferred habitat
 - Potential foraging and future denning habitat
 - Dispersal habitat
 - Unverified habitat
- Infrastructure areas**
- Batch plant
 - Borrow pit
 - Laydown
 - Operations and maintenance building
 - Site compound
 - Substation
 - Switching station



Spatial Reference: Geocentric Datum of Australia 1994 Map Grid of Australia Zone 56
Datum: Geocentric Datum of Australia 1994
Units: Metre

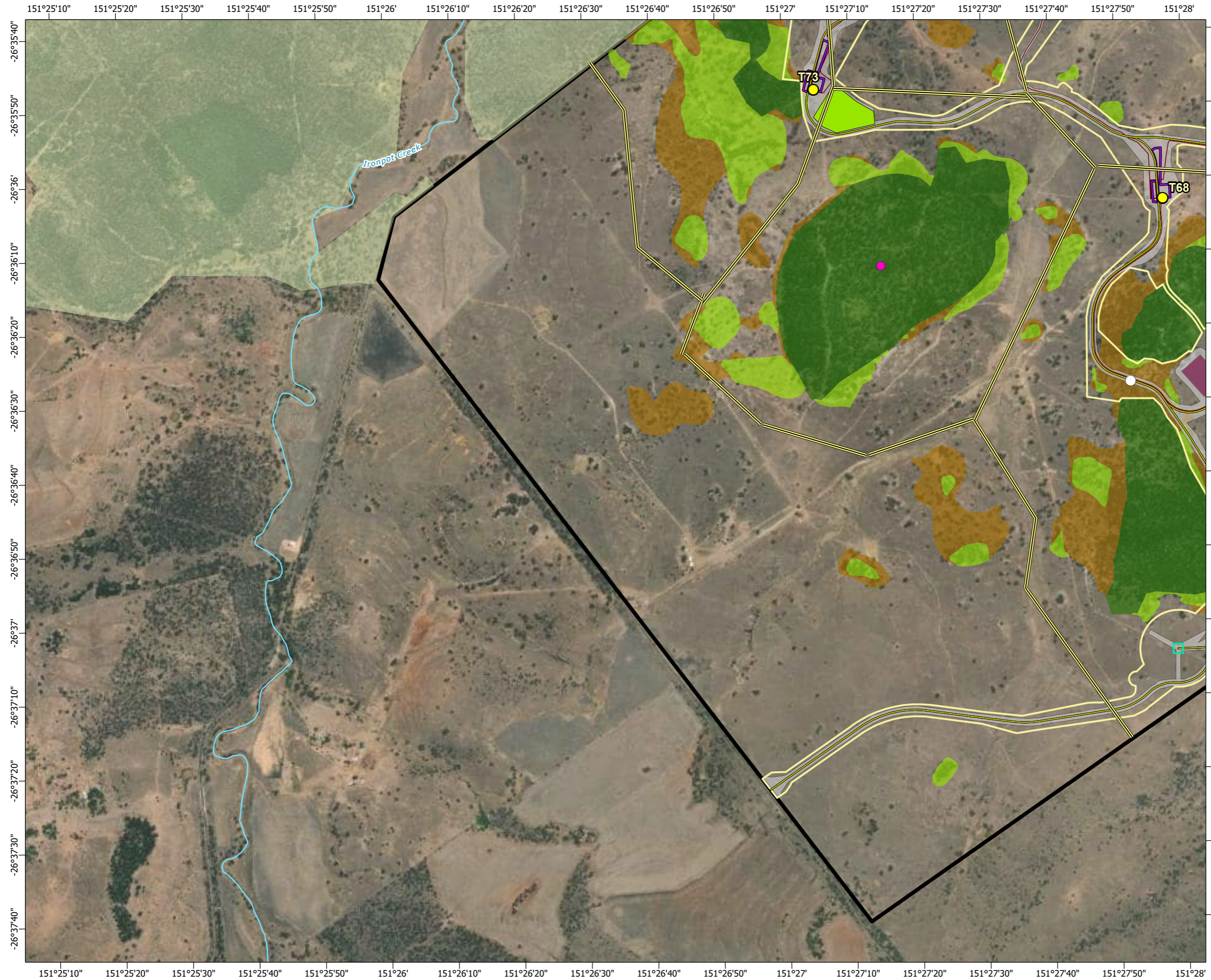
© AECOM Australia Pty Ltd (AECOM). All rights reserved.



AECOM has prepared this document for the sole use of the Client and for a specific purpose, each as expressly stated in the document. No other party should rely on this document without the prior written consent of AECOM. AECOM undertakes no duty, nor accepts any responsibility, to any third party who may rely upon or use this document. This document has been prepared based on the Client's description of its requirements and AECOM's experience, having regard to assumptions that AECOM can reasonably be expected to make in accordance with sound professional principles.



© State of Queensland (Department of Resources) 2023, Maxar © The State of Queensland; © State of Queensland (Department of Resources) 2023; Queensland Herbarium, Biodiversity and Ecosystem Sciences; © State of Queensland (Department of Science, Information Technology and Innovation) 2017; © State of Queensland (Department of Environment and Science), 2019; © The State of Queensland 2024 (Department of Energy and Climate); © South Burnett Regional Council; © Commonwealth of Australia. Based on Australian Bureau of Statistics (ABS) data, Bureau of Meteorology, National Native Title Tribunal; © Commonwealth Scientific and Industrial Research Organisation (CSIRO) Australia

**TARONG WEST WIND FARM
PUBLIC ENVIRONMENT REPORT (2025)**

Mitigated dispersal barriers for greater glider

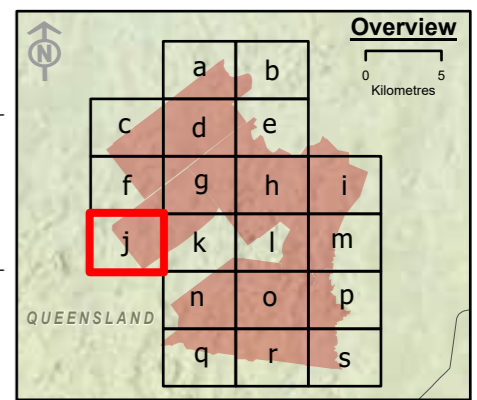






Scale: 1:15,000 at A3

- Legend**
- | | |
|------------------------------------------|-------------------------------------------------|
| ○ Townships | ○ Connection point |
| ● Wind turbine generator | ▲ Landscape connection point |
| ■ Mast (permanent) | ◆ Mitigation point |
| ■ Mast (temporary) | ● Greater glider |
| — Watercourse | — Existing dispersal barrier |
| — Access track | — Mitigated dispersal barrier |
| — Turbine hardstand | ■ Preferred habitat |
| — Cables - underground | ■ Potential foraging and future denning habitat |
| — Cables - overhead 33kV | ■ Dispersal habitat |
| — Cables - overhead 275kV | ■ Unverified habitat |
| — Existing Powerlink 275kV overhead line | |
| □ Planning corridor | |
| ■ Clearing footprint | |
| ■ Site Boundary | |
| ⊕ Helipad | |
- Infrastructure areas**
- Batch plant
 - Borrow pit
 - Laydown
 - Operations and maintenance building
 - Site compound
 - Substation
 - Switching station



Spatial Reference: Geocentric Datum of Australia 1994 Map Grid of Australia Zone 56
Datum: Geocentric Datum of Australia 1994
Units: Metre

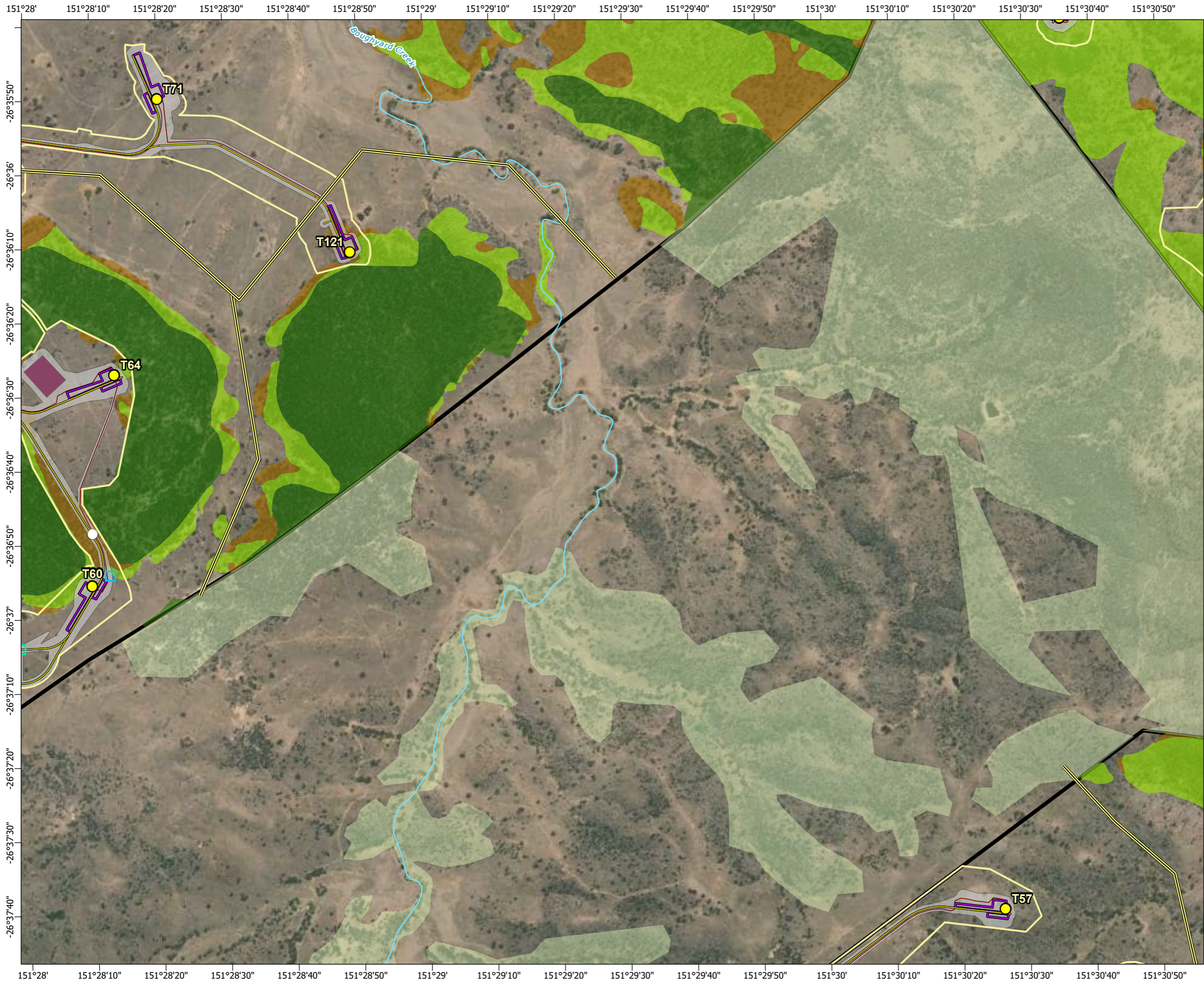
© AECOM Australia Pty Ltd (AECOM). All rights reserved.



AECOM has prepared this document for the sole use of the Client and for a specific purpose, each as expressly stated in the document. No other party should rely on this document without the prior written consent of AECOM. AECOM undertakes no duty, nor accepts any responsibility, to any third party who may rely upon or use this document. This document has been prepared based on the Client's description of its requirements and AECOM's experience, having regard to assumptions that AECOM can reasonably be expected to make in accordance with sound professional principles.



© State of Queensland (Department of Resources) 2023, Maxar © The State of Queensland; © State of Queensland (Department of Resources) 2023; Queensland Herbarium, Biodiversity and Ecosystem Sciences; © State of Queensland (Department of Science, Information Technology and Innovation) 2017; © State of Queensland (Department of Environment and Science), 2019; © The State of Queensland 2024 (Department of Energy and Climate); © South Burnett Regional Council; © Commonwealth of Australia. Based on Australian Bureau of Statistics (ABS) data, Bureau of Meteorology, National Native Title Tribunal; © Commonwealth Scientific and Industrial Research Organisation (CSIRO) Australia

**TARONG WEST WIND FARM
PUBLIC ENVIRONMENT REPORT (2025)**

Mitigated dispersal barriers for greater glider



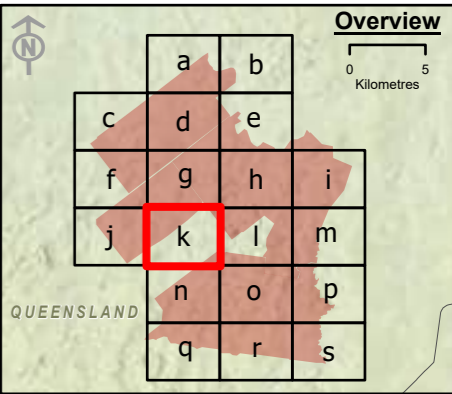




Scale: 1:15,000 at A3

- Legend**
- Townships
 - Wind turbine generator
 - Mast (permanent)
 - Mast (temporary)
 - Watercourse
 - Access track
 - Turbine hardstand
 - Cables - underground
 - Cables - overhead 33kV
 - Cables - overhead 275kV
 - Existing Powerlink 275kV overhead line
 - Planning corridor
 - Clearing footprint
 - Site Boundary
 - Helipad

- Connection point
 - Landscape connection point
 - Mitigation point
 - Greater glider
 - Existing dispersal barrier
 - Mitigated dispersal barrier
 - Preferred habitat
 - Potential foraging and future denning habitat
 - Dispersal habitat
 - Unverified habitat
- Infrastructure areas**
- Batch plant
 - Borrow pit
 - Laydown
 - Operations and maintenance building
 - Site compound
 - Substation
 - Switching station



Spatial Reference: Geocentric Datum of Australia 1994 Map Grid of Australia Zone 56
Datum: Geocentric Datum of Australia 1994
Units: Metre

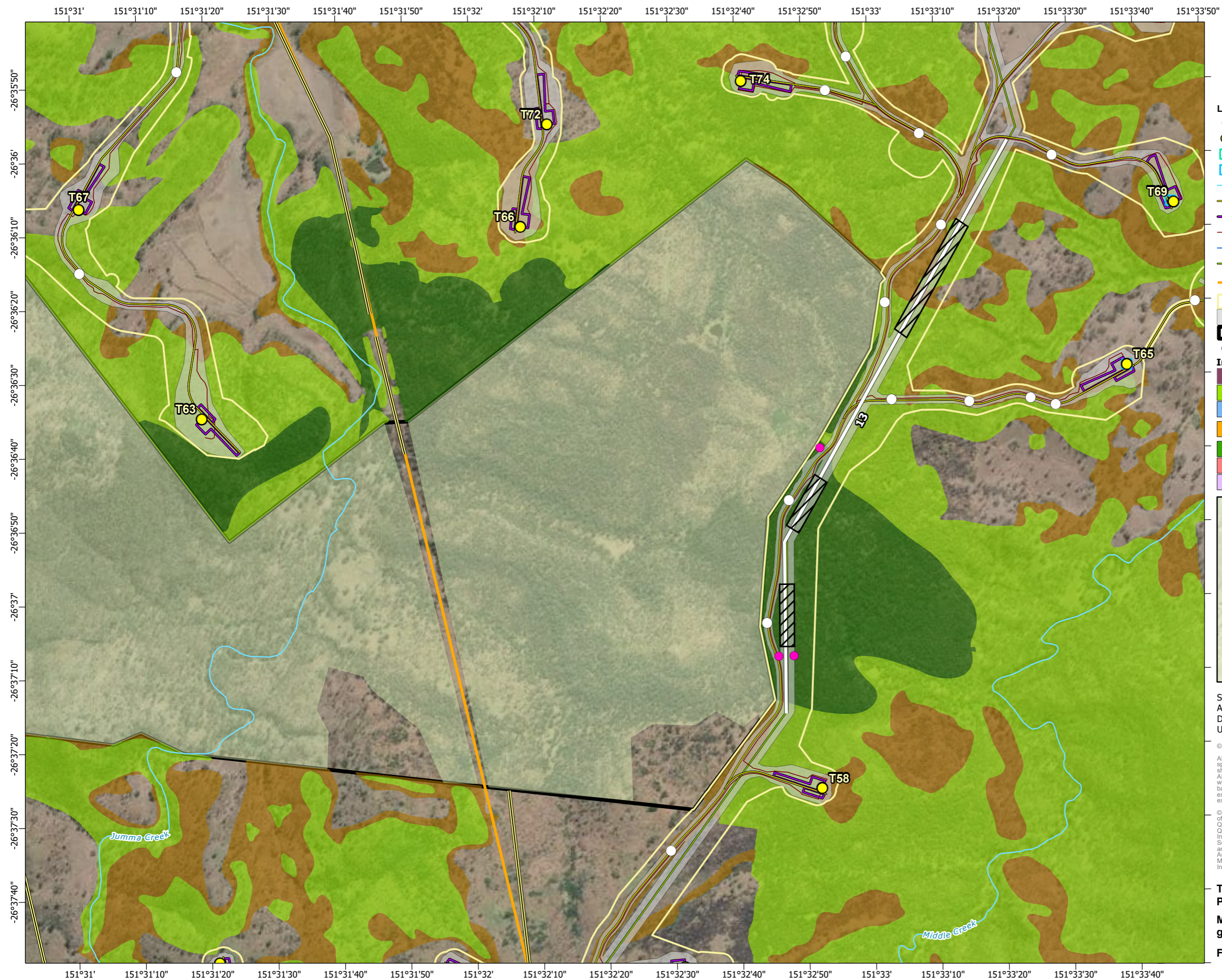
© AECOM Australia Pty Ltd (AECOM). All rights reserved.



AECOM has prepared this document for the sole use of the Client and for a specific purpose, each as expressly stated in the document. No other party should rely on this document without the prior written consent of AECOM. AECOM undertakes no duty, nor accepts any responsibility, to any third party who may rely upon or use this document. This document has been prepared based on the Client's description of its requirements and AECOM's experience, having regard to assumptions that AECOM can reasonably be expected to make in accordance with sound professional principles.



© State of Queensland (Department of Resources) 2023, Maxar © The State of Queensland; © State of Queensland (Department of Resources) 2023; Queensland Herbarium, Biodiversity and Ecosystem Sciences; © State of Queensland (Department of Science, Information Technology and Innovation) 2017; © State of Queensland (Department of Environment and Science), 2019; © The State of Queensland 2024 (Department of Energy and Climate); © South Burnett Regional Council; © Commonwealth of Australia. Based on Australian Bureau of Statistics (ABS) data, Bureau of Meteorology, National Native Title Tribunal; © Commonwealth Scientific and Industrial Research Organisation (CSIRO) Australia

**TARONG WEST WIND FARM
PUBLIC ENVIRONMENT REPORT (2025)**

Mitigated dispersal barriers for greater glider



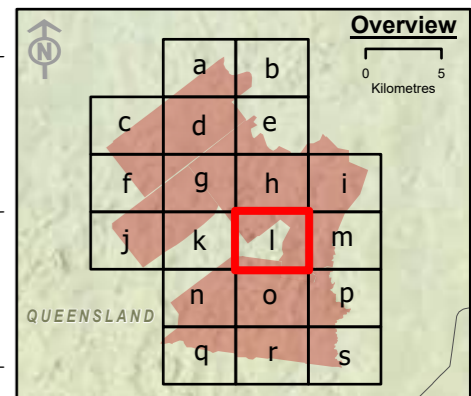




Scale: 1:15,000 at A3

- Legend**
- Townships
 - Wind turbine generator
 - Mast (permanent)
 - Mast (temporary)
 - Watercourse
 - Access track
 - Turbine hardstand
 - Cables - underground
 - Cables - overhead 33kV
 - Cables - overhead 275kV
 - Existing Powerlink 275kV overhead line
 - Planning corridor
 - Clearing footprint
 - Site Boundary
 - Helipad

- Connection point
 - Landscape connection point
 - Mitigation point
 - Greater glider
 - Existing dispersal barrier
 - Mitigated dispersal barrier
 - Indicative glider pole location in overhead line footprint
 - Preferred habitat
 - Potential foraging and future denning habitat
 - Dispersal habitat
 - Unverified habitat
- Infrastructure areas**
- Batch plant
 - Borrow pit
 - Laydown
 - Operations and maintenance building
 - Site compound
 - Substation
 - Switching station



Spatial Reference: Geocentric Datum of Australia 1994 Map Grid of Australia Zone 56
Datum: Geocentric Datum of Australia 1994
Units: Metre

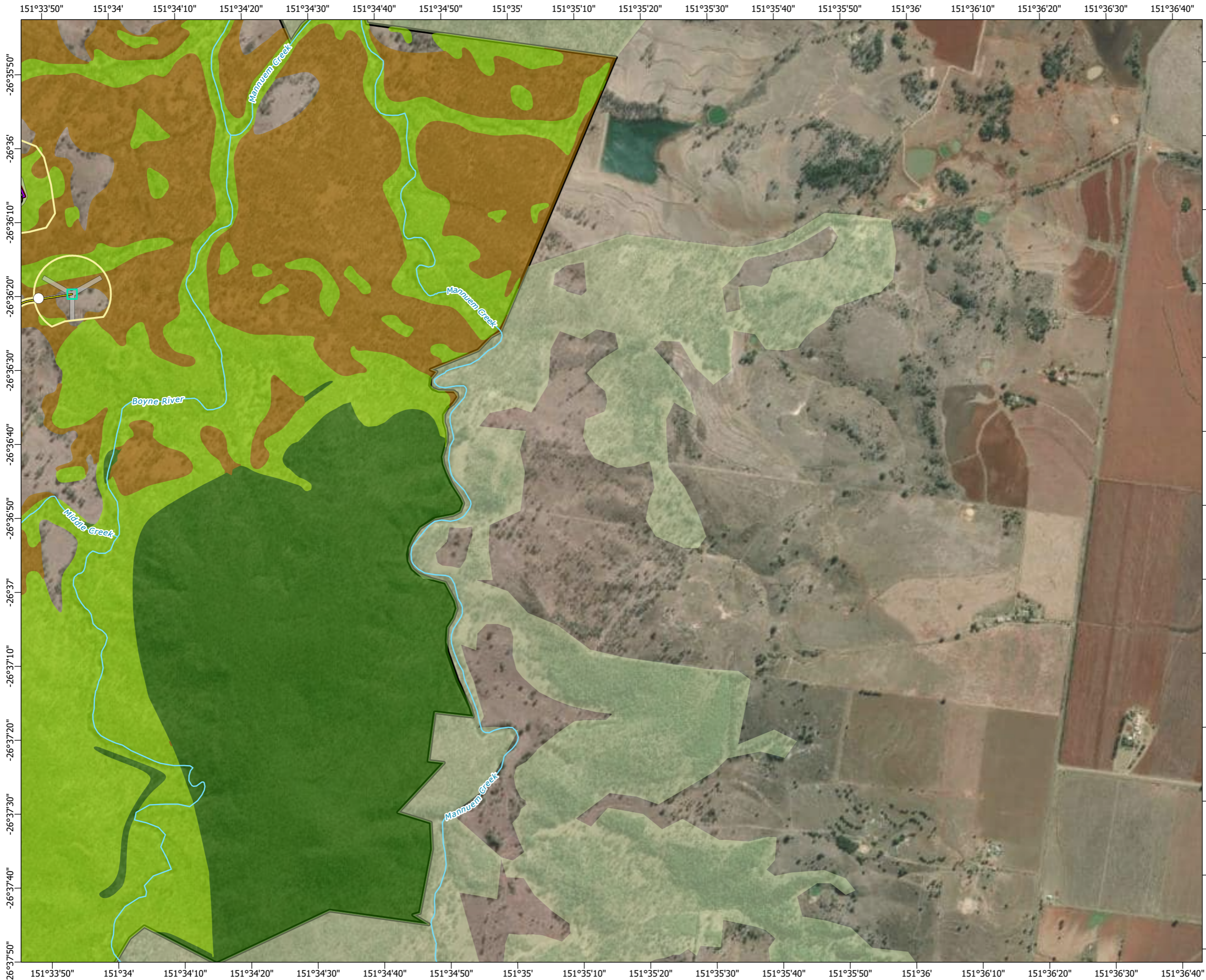
© AECOM Australia Pty Ltd (AECOM). All rights reserved.



AECOM has prepared this document for the sole use of the Client and for a specific purpose, each as expressly stated in the document. No other party should rely on this document without the prior written consent of AECOM. AECOM undertakes no duty, nor accepts any responsibility, to any third party who may rely upon or use this document. This document has been prepared based on the Client's description of its requirements and AECOM's experience, having regard to assumptions that AECOM can reasonably be expected to make in accordance with sound professional principles.



© State of Queensland (Department of Resources) 2023, Maxar © The State of Queensland; © State of Queensland (Department of Resources) 2023; Queensland Herbarium, Biodiversity and Ecosystem Sciences; © State of Queensland (Department of Science, Information Technology and Innovation) 2017; © State of Queensland (Department of Environment and Science), 2019; © The State of Queensland 2024 (Department of Energy and Climate); © South Burnett Regional Council; © Commonwealth of Australia. Based on Australian Bureau of Statistics (ABS) data, Bureau of Meteorology, National Native Title Tribunal; © Commonwealth Scientific and Industrial Research Organisation (CSIRO) Australia

**TARONG WEST WIND FARM
PUBLIC ENVIRONMENT REPORT (2025)**

Mitigated dispersal barriers for greater glider

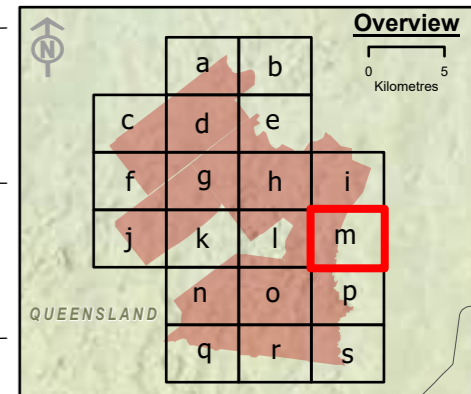






Scale: 1:15,000 at A3

- Legend**
- | | |
|------------------------------------------|-------------------------------------------------|
| ○ Townships | ○ Connection point |
| ● Wind turbine generator | ▲ Landscape connection point |
| ■ Mast (permanent) | ◆ Mitigation point |
| ■ Mast (temporary) | ● Greater glider |
| — Watercourse | — Existing dispersal barrier |
| — Access track | — Mitigated dispersal barrier |
| — Turbine hardstand | ■ Preferred habitat |
| — Cables - underground | ■ Potential foraging and future denning habitat |
| — Cables - overhead 33kV | ■ Dispersal habitat |
| — Cables - overhead 275kV | ■ Unverified habitat |
| — Existing Powerlink 275kV overhead line | |
| ■ Planning corridor | |
| ■ Clearing footprint | |
| ■ Site Boundary | |
| ⊕ Helipad | |
- Infrastructure areas**
- Batch plant
 - Borrow pit
 - Laydown
 - Operations and maintenance building
 - Site compound
 - Substation
 - Switching station



Spatial Reference: Geocentric Datum of Australia 1994 Map Grid of Australia Zone 56
Datum: Geocentric Datum of Australia 1994
Units: Metre

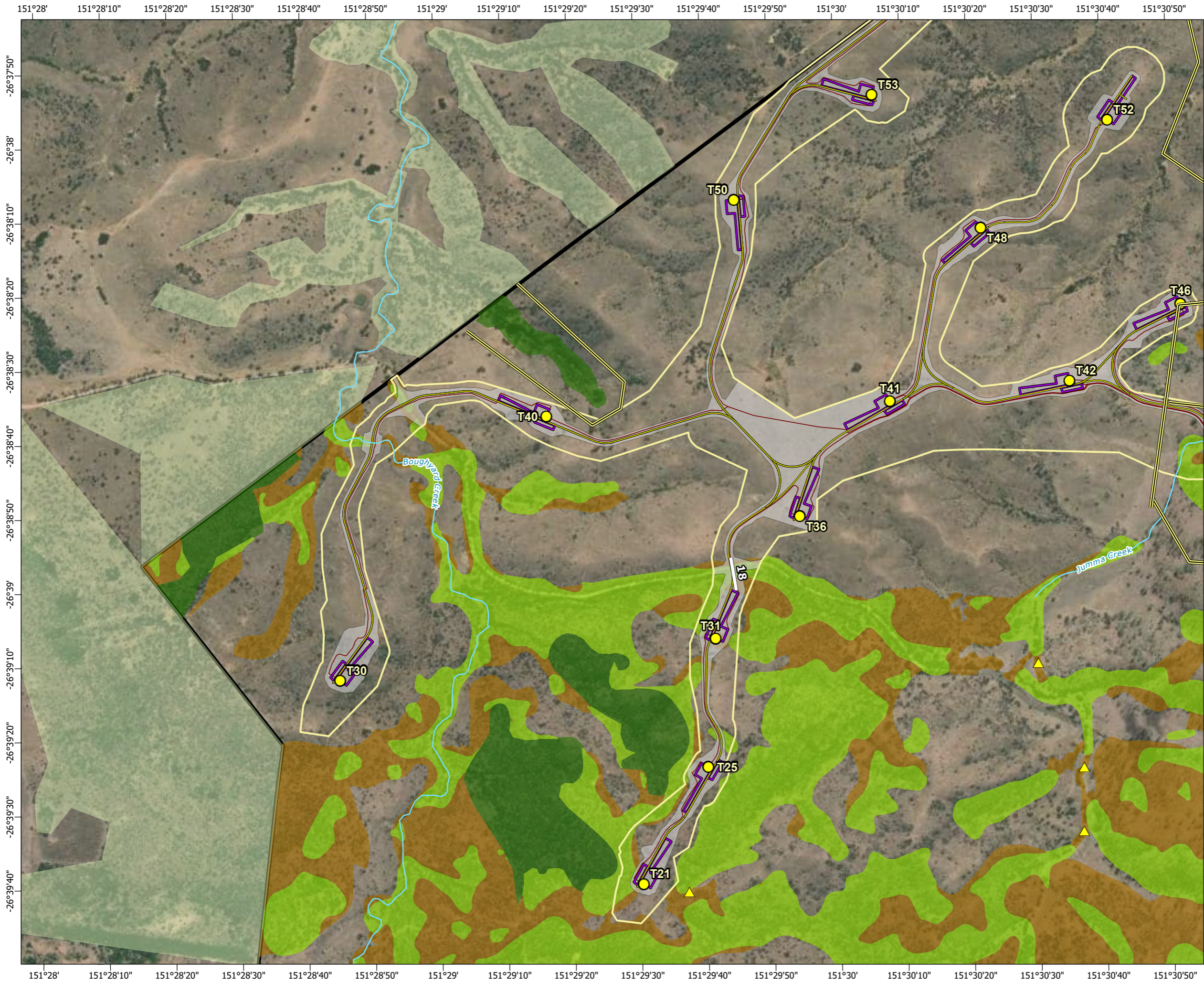
© AECOM Australia Pty Ltd (AECOM). All rights reserved.



AECOM has prepared this document for the sole use of the Client and for a specific purpose, each as expressly stated in the document. No other party should rely on this document without the prior written consent of AECOM. AECOM undertakes no duty, nor accepts any responsibility, to any third party who may rely upon or use this document. This document has been prepared based on the Client's description of its requirements and AECOM's experience, having regard to assumptions that AECOM can reasonably be expected to make in accordance with sound professional principles.



© State of Queensland (Department of Resources) 2023, Maxar © The State of Queensland; © State of Queensland (Department of Resources) 2023; Queensland Herbarium, Biodiversity and Ecosystem Sciences; © State of Queensland (Department of Science, Information Technology and Innovation) 2017; © State of Queensland (Department of Environment and Science), 2019; © The State of Queensland 2024 (Department of Energy and Climate); © South Burnett Regional Council; © Commonwealth of Australia. Based on Australian Bureau of Statistics (ABS) data. Bureau of Meteorology; National Native Title Tribunal; © Commonwealth Scientific and Industrial Research Organisation (CSIRO) Australia

**TARONG WEST WIND FARM
PUBLIC ENVIRONMENT REPORT (2025)**

Mitigated dispersal barriers for greater glider







Scale: 1:15,000 at A3

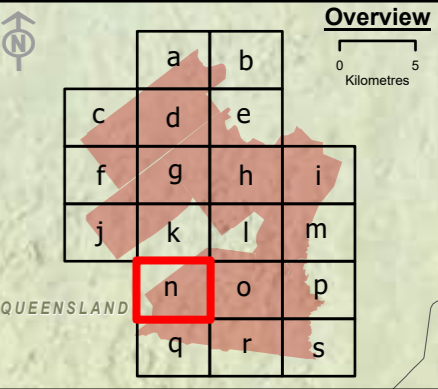
Legend

- Townships
- Wind turbine generator
- Mast (permanent)
- Mast (temporary)
- Watercourse
- Access track
- Turbine hardstand
- Cables - underground
- Cables - overhead 33kV
- Cables - overhead 275kV
- Existing Powerlink 275kV overhead line
- Planning corridor
- Clearing footprint
- Site Boundary
- Helipad

- Connection point
- Landscape connection point
- Mitigation point
- Greater glider
- Existing dispersal barrier
- Mitigated dispersal barrier
- Preferred habitat
- Potential foraging and future denning habitat
- Dispersal habitat
- Unverified habitat

Infrastructure areas

- Batch plant
- Borrow pit
- Laydown
- Operations and maintenance building
- Site compound
- Substation
- Switching station



Overview

0 5 Kilometres

Spatial Reference: Geocentric Datum of Australia 1994 Map Grid of Australia Zone 56
Datum: Geocentric Datum of Australia 1994
Units: Metre

© AECOM Australia Pty Ltd (AECOM). All rights reserved.

AECOM has prepared this document for the sole use of the Client and for a specific purpose, each as expressly stated in the document. No other party should rely on this document without the prior written consent of AECOM. AECOM undertakes no duty, nor accepts any responsibility, to any third party who may rely upon or use this document. This document has been prepared based on the Client's description of its requirements and AECOM's experience, having regard to assumptions that AECOM can reasonably be expected to make in accordance with sound professional principles.

© State of Queensland (Department of Resources) 2023, Maxar © The State of Queensland; © State of Queensland (Department of Resources) 2023; Queensland Herbarium, Biodiversity and Ecosystem Sciences; © State of Queensland (Department of Science, Information Technology and Innovation) 2017; © State of Queensland (Department of Environment and Science), 2019; © The State of Queensland 2024 (Department of Energy and Climate); © South Burnett Regional Council; © Commonwealth of Australia. Based on Australian Bureau of Statistics (ABS) data, Bureau of Meteorology, National Native Title Tribunal; © Commonwealth Scientific and Industrial Research Organisation (CSIRO) Australia

**TARONG WEST WIND FARM
PUBLIC ENVIRONMENT REPORT (2025)**



Mitigated dispersal barriers for greater glider



Figure 4-4n

Page 15 of 20

L:\Secure\Projects\607\60704414_Tarong_West_Wind_Farm\900_CAD_GIS\920_GIS\07_Working\TWWF_EPBC_Ecure_JA_20250526\TWWF_EPBC_EcureFigures_JA_v2_pro3_3_20250526.aprx last edited by ScottA3 on 22/08/2025



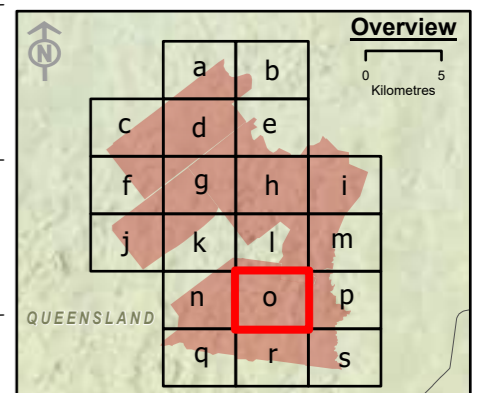




Scale: 1:15,000 at A3

- Legend**
- Townships
 - Wind turbine generator
 - Mast (permanent)
 - Mast (temporary)
 - Watercourse
 - Access track
 - Turbine hardstand
 - Cables - underground
 - Cables - overhead 33kV
 - Cables - overhead 275kV
 - Existing Powerlink 275kV overhead line
 - Planning corridor
 - Clearing footprint
 - Site Boundary
 - Helipad

- Connection point
 - Landscape connection point
 - Mitigation point
 - Greater glider
 - Existing dispersal barrier
 - Mitigated dispersal barrier
 - Preferred habitat
 - Potential foraging and future denning habitat
 - Dispersal habitat
 - Unverified habitat
- Infrastructure areas**
- Batch plant
 - Borrow pit
 - Laydown
 - Operations and maintenance building
 - Site compound
 - Substation
 - Switching station



Spatial Reference: Geocentric Datum of Australia 1994 Map Grid of Australia Zone 56
Datum: Geocentric Datum of Australia 1994
Units: Metre

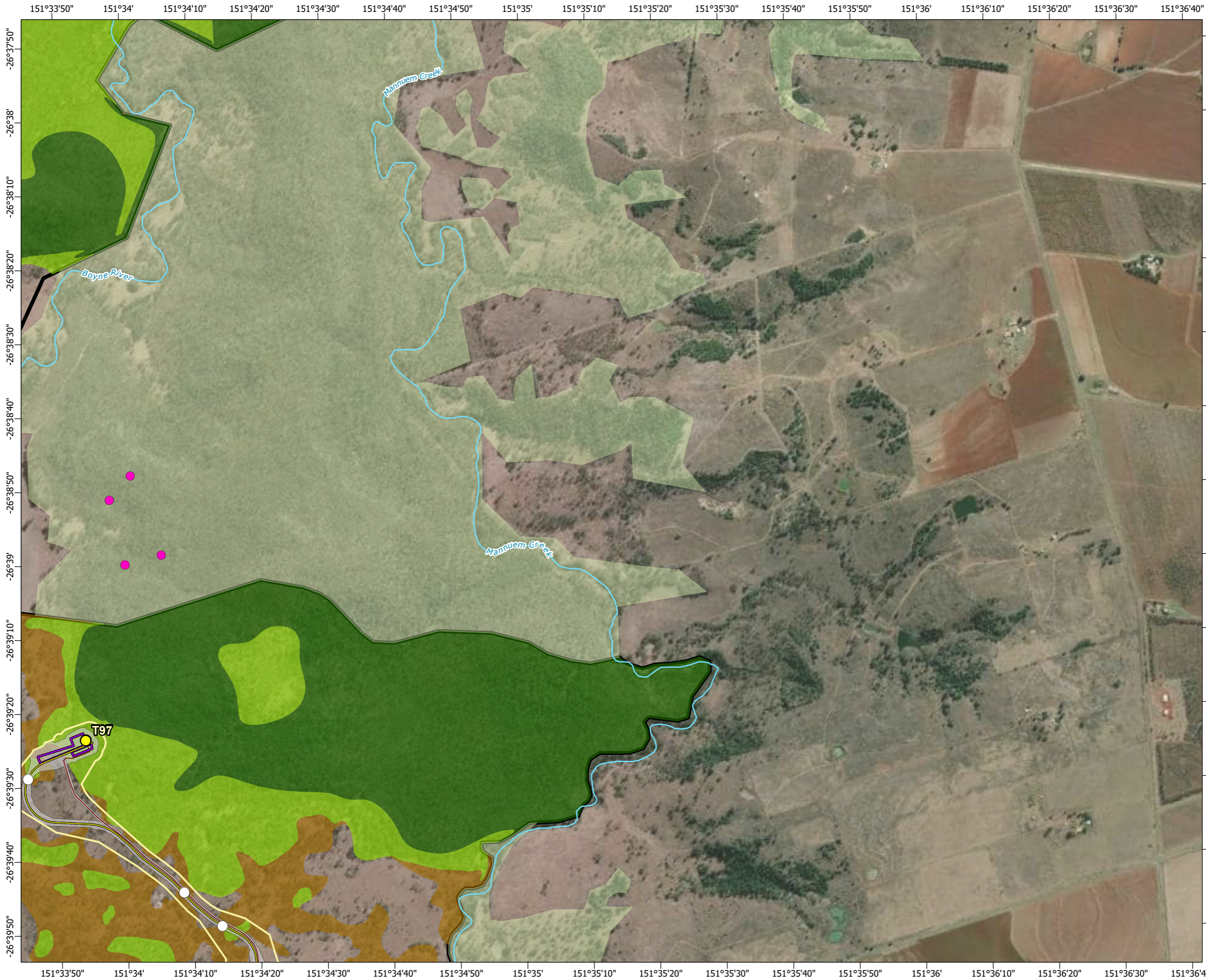
© AECOM Australia Pty Ltd (AECOM). All rights reserved.



AECOM has prepared this document for the sole use of the Client and for a specific purpose, each as expressly stated in the document. No other party should rely on this document without the prior written consent of AECOM. AECOM undertakes no duty, nor accepts any responsibility, to any third party who may rely upon or use this document. This document has been prepared based on the Client's description of its requirements and AECOM's experience, having regard to assumptions that AECOM can reasonably be expected to make in accordance with sound professional principles.



© State of Queensland (Department of Resources) 2023, Maxar © The State of Queensland; © State of Queensland (Department of Resources) 2023; Queensland Herbarium, Biodiversity and Ecosystem Sciences; © State of Queensland (Department of Science, Information Technology and Innovation) 2017; © State of Queensland (Department of Environment and Science), 2019; © The State of Queensland 2024 (Department of Energy and Climate); © South Burnett Regional Council; © Commonwealth of Australia. Based on Australian Bureau of Statistics (ABS) data, Bureau of Meteorology, National Native Title Tribunal; © Commonwealth Scientific and Industrial Research Organisation (CSIRO) Australia

**TARONG WEST WIND FARM
PUBLIC ENVIRONMENT REPORT (2025)**

Mitigated dispersal barriers for greater glider

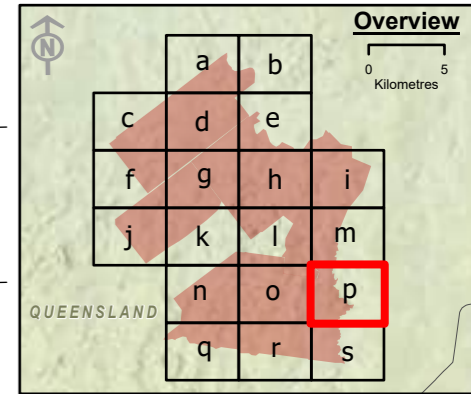






Scale: 1:15,000 at A3

- Legend**
- | | |
|------------------------------------------|-------------------------------------------------|
| ○ Townships | ○ Connection point |
| ● Wind turbine generator | ▲ Landscape connection point |
| □ Mast (permanent) | ◆ Mitigation point |
| □ Mast (temporary) | ● Greater glider |
| — Watercourse | — Existing dispersal barrier |
| — Access track | — Mitigated dispersal barrier |
| — Turbine hardstand | ■ Preferred habitat |
| — Cables - underground | ■ Potential foraging and future denning habitat |
| — Cables - overhead 33kV | ■ Dispersal habitat |
| — Cables - overhead 275kV | ■ Unverified habitat |
| — Existing Powerlink 275kV overhead line | |
| □ Planning corridor | |
| □ Clearing footprint | |
| ■ Site Boundary | |
| ⊕ Helipad | |
- Infrastructure areas**
- Batch plant
 - Borrow pit
 - Laydown
 - Operations and maintenance building
 - Site compound
 - Substation
 - Switching station



Spatial Reference: Geocentric Datum of Australia 1994 Map Grid of Australia Zone 56
Datum: Geocentric Datum of Australia 1994
Units: Metre

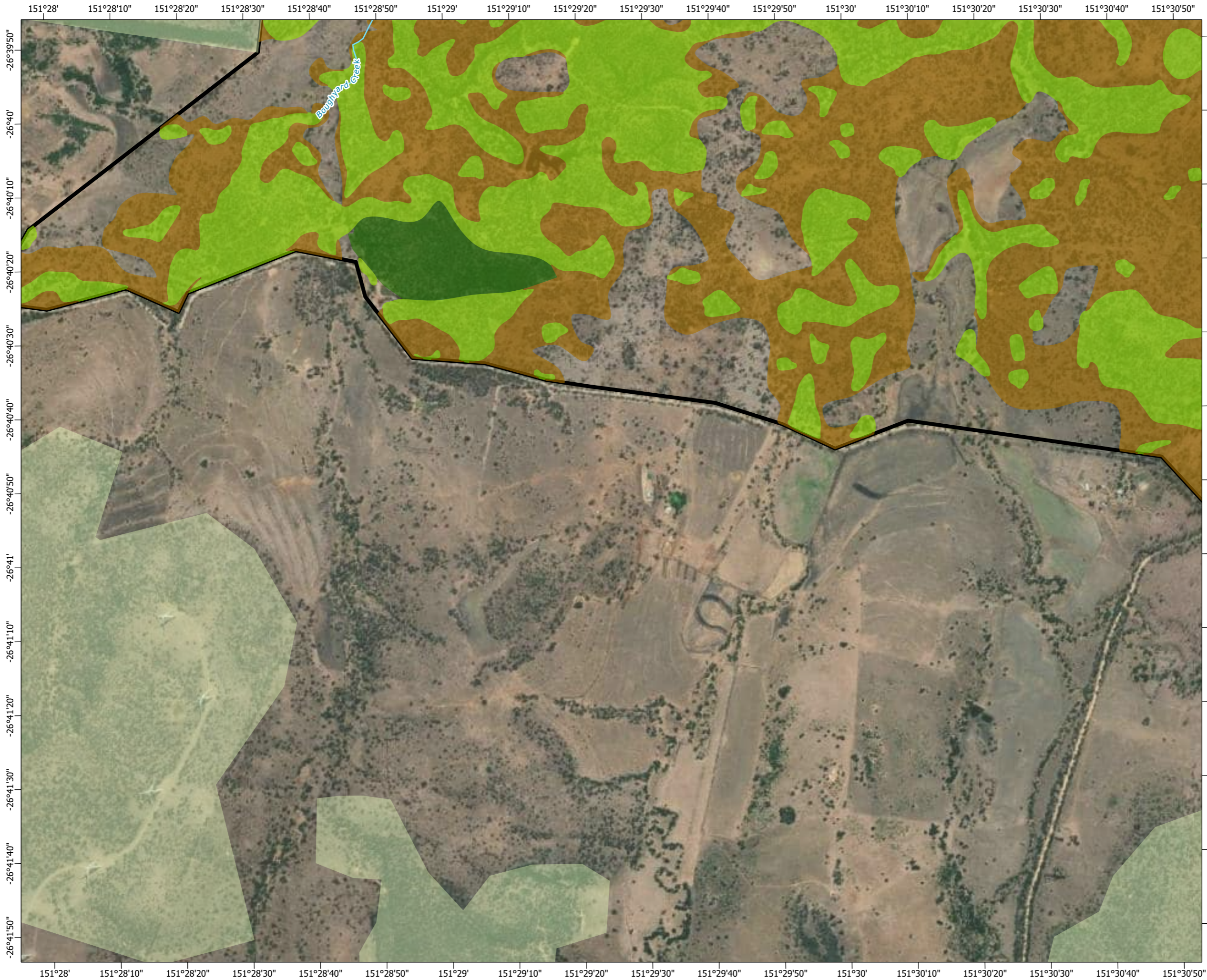
© AECOM Australia Pty Ltd (AECOM). All rights reserved.



AECOM has prepared this document for the sole use of the Client and for a specific purpose, each as expressly stated in the document. No other party should rely on this document without the prior written consent of AECOM. AECOM undertakes no duty, nor accepts any responsibility, to any third party who may rely upon or use this document. This document has been prepared based on the Client's description of its requirements and AECOM's experience, having regard to assumptions that AECOM can reasonably be expected to make in accordance with sound professional principles.



© State of Queensland (Department of Resources) 2023, Maxar © The State of Queensland; © State of Queensland (Department of Resources) 2023; Queensland Herbarium, Biodiversity and Ecosystem Sciences; © State of Queensland (Department of Science, Information Technology and Innovation) 2017; © State of Queensland (Department of Environment and Science), 2019; © The State of Queensland 2024 (Department of Energy and Climate); © South Burnett Regional Council; © Commonwealth of Australia. Based on Australian Bureau of Statistics (ABS) data, Bureau of Meteorology, National Native Title Tribunal; © Commonwealth Scientific and Industrial Research Organisation (CSIRO) Australia

**TARONG WEST WIND FARM
PUBLIC ENVIRONMENT REPORT (2025)**

Mitigated dispersal barriers for greater glider

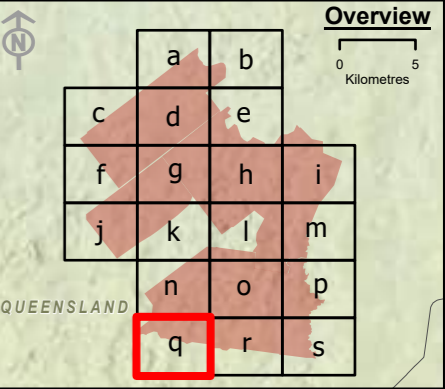






Scale: 1:15,000 at A3

- Legend**
- | | |
|------------------------------------------|-------------------------------------------------|
| ○ Townships | ○ Connection point |
| ● Wind turbine generator | ▲ Landscape connection point |
| □ Mast (permanent) | ◆ Mitigation point |
| □ Mast (temporary) | ● Greater glider |
| — Watercourse | — Existing dispersal barrier |
| — Access track | — Mitigated dispersal barrier |
| — Turbine hardstand | ■ Preferred habitat |
| — Cables - underground | ■ Potential foraging and future denning habitat |
| — Cables - overhead 33kV | ■ Dispersal habitat |
| — Cables - overhead 275kV | ■ Unverified habitat |
| — Existing Powerlink 275kV overhead line | |
| □ Planning corridor | |
| □ Clearing footprint | |
| □ Site Boundary | |
| ⊕ Helipad | |
| Infrastructure areas | |
| ■ Batch plant | |
| ■ Borrow pit | |
| ■ Laydown | |
| ■ Operations and maintenance building | |
| ■ Site compound | |
| ■ Substation | |
| ■ Switching station | |



Spatial Reference: Geocentric Datum of Australia 1994 Map Grid of Australia Zone 56
Datum: Geocentric Datum of Australia 1994
Units: Metre

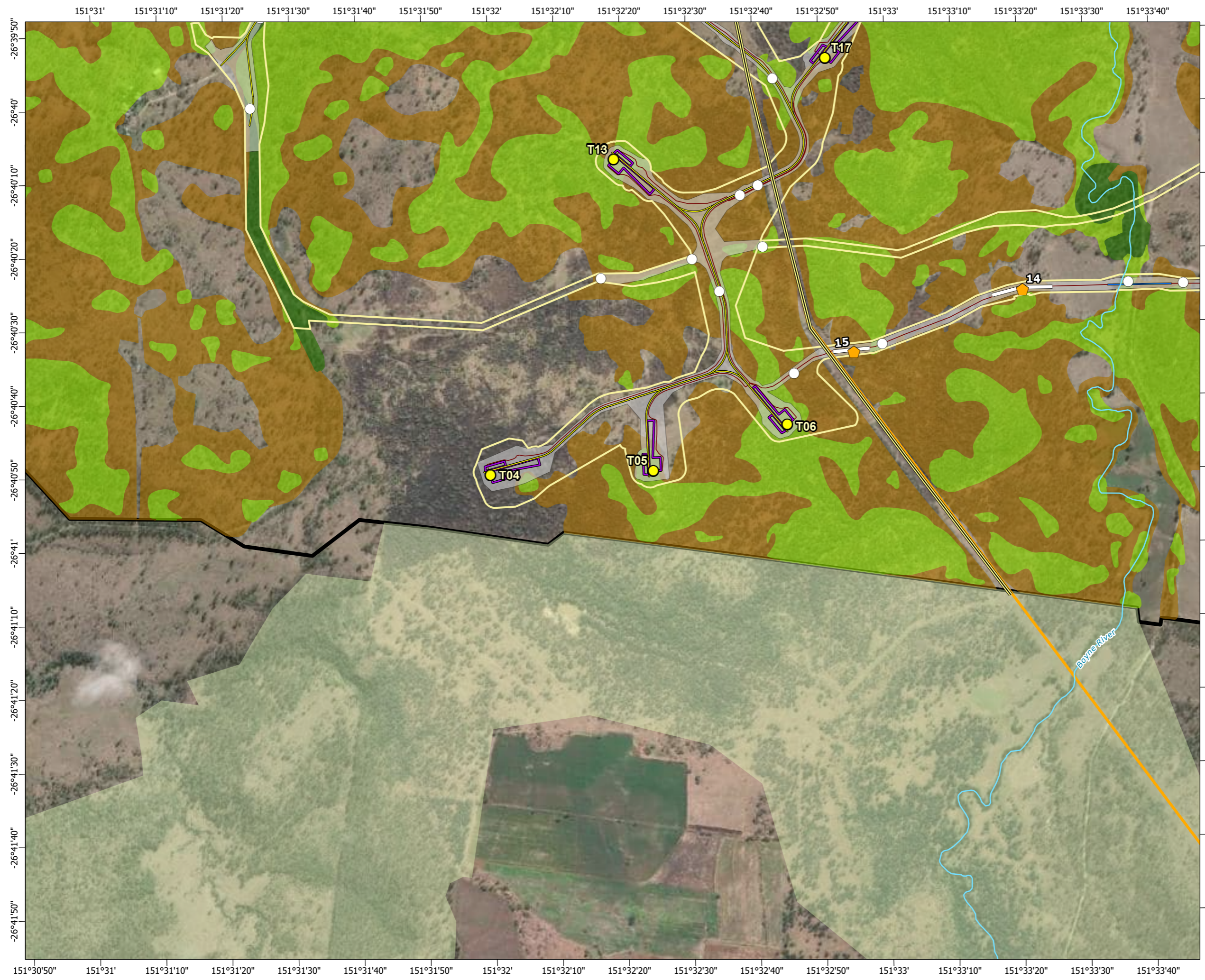
© AECOM Australia Pty Ltd (AECOM). All rights reserved.



AECOM has prepared this document for the sole use of the Client and for a specific purpose, each as expressly stated in the document. No other party should rely on this document without the prior written consent of AECOM. AECOM undertakes no duty, nor accepts any responsibility, to any third party who may rely upon or use this document. This document has been prepared based on the Client's description of its requirements and AECOM's experience, having regard to assumptions that AECOM can reasonably be expected to make in accordance with sound professional principles.



© State of Queensland (Department of Resources) 2023, Maxar © The State of Queensland; © State of Queensland (Department of Resources) 2023; Queensland Herbarium, Biodiversity and Ecosystem Sciences; © State of Queensland (Department of Science, Information Technology and Innovation) 2017; © State of Queensland (Department of Environment and Science), 2019; © The State of Queensland 2024 (Department of Energy and Climate); © South Burnett Regional Council; © Commonwealth of Australia. Based on Australian Bureau of Statistics (ABS) data, Bureau of Meteorology, National Native Title Tribunal; © Commonwealth Scientific and Industrial Research Organisation (CSIRO) Australia

**TARONG WEST WIND FARM
PUBLIC ENVIRONMENT REPORT (2025)**

Mitigated dispersal barriers for greater glider







Scale: 1:15,000 at A3

- Legend**
- Townships

Wind turbine generator

Mast (permanent)

Mast (temporary)

Watercourse

Access track

Turbine hardstand

Cables - underground

Cables - overhead 33kV

Cables - overhead 275kV

Existing Powerlink 275kV overhead line

Planning corridor

Clearing footprint

Site Boundary

Helipad

Connection point

Landscape connection point

Mitigation point

Greater glider

Existing dispersal barrier

Mitigated dispersal barrier

Preferred habitat

Potential foraging and future denning habitat

Dispersal habitat

Unverified habitat
- Infrastructure areas**
- Batch plant

Borrow pit

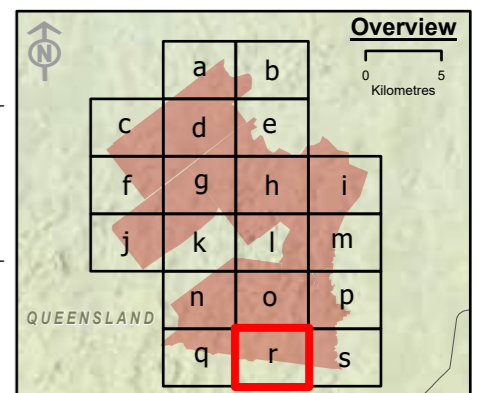
Laydown

Operations and maintenance building

Site compound

Substation

Switching station



Spatial Reference: Geocentric Datum of Australia 1994 Map Grid of Australia Zone 56
Datum: Geocentric Datum of Australia 1994
Units: Metre

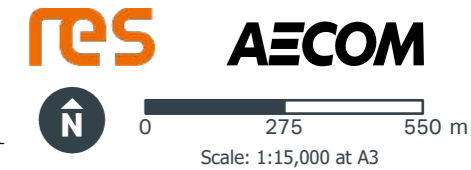
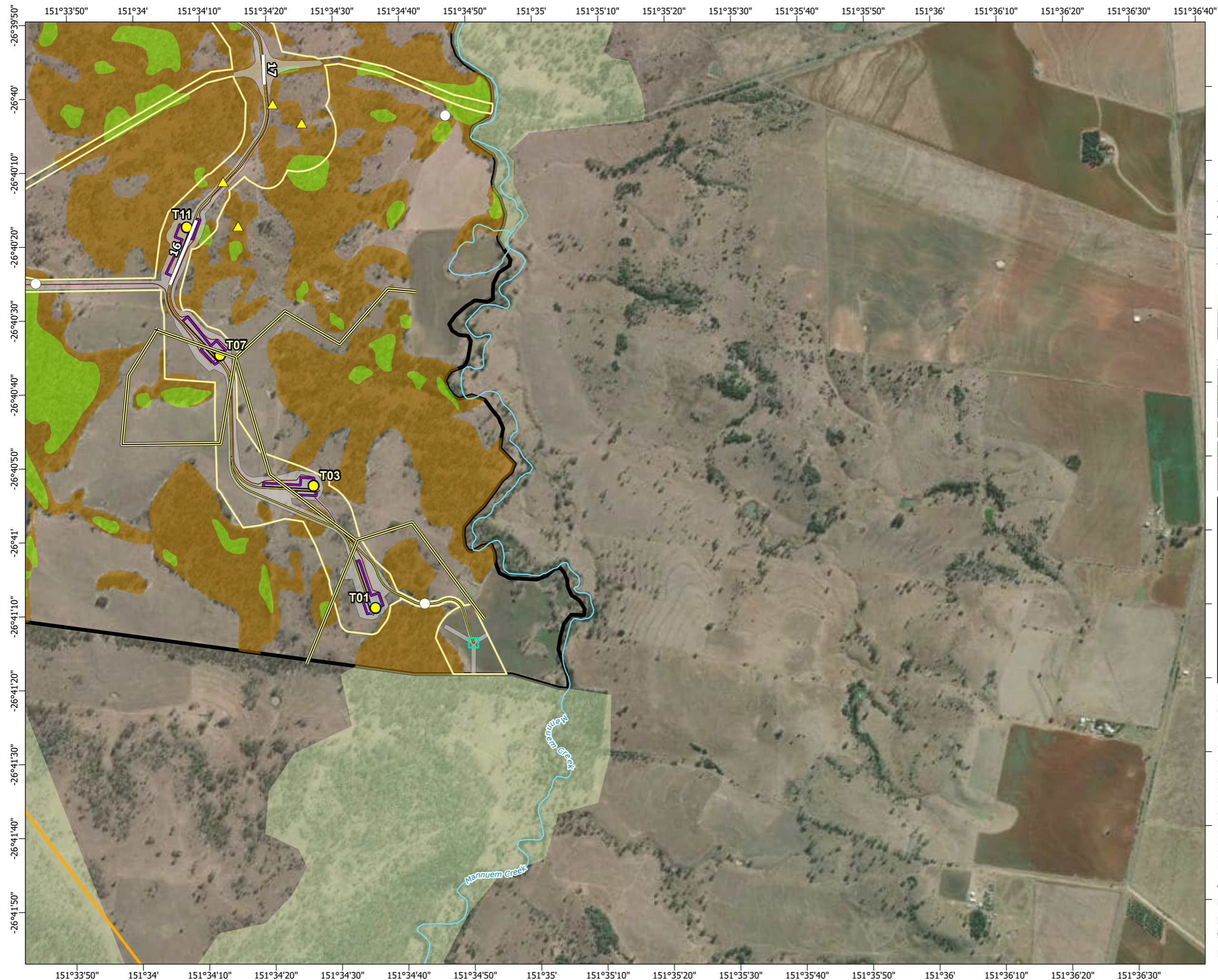
© AECOM Australia Pty Ltd (AECOM). All rights reserved.

AECOM has prepared this document for the sole use of the Client and for a specific purpose, each as expressly stated in the document. No other party should rely on this document without the prior written consent of AECOM. AECOM undertakes no duty, nor accepts any responsibility, to any third party who may rely upon or use this document. This document has been prepared based on the Client's description of its requirements and AECOM's experience, having regard to assumptions that AECOM can reasonably be expected to make in accordance with sound professional principles.

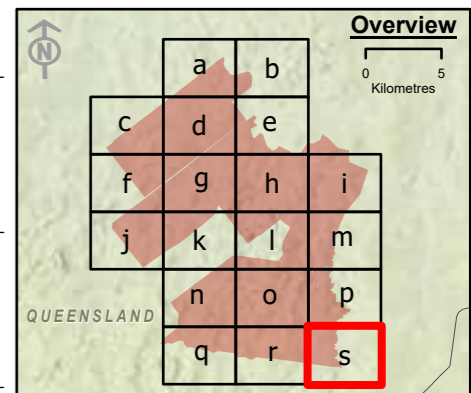
© State of Queensland (Department of Resources) 2023, Maxar © The State of Queensland; © State of Queensland (Department of Resources) 2023; Queensland Herbarium, Biodiversity and Ecosystem Sciences; © State of Queensland (Department of Science, Information Technology and Innovation) 2017; © State of Queensland (Department of Environment and Science), 2019; © The State of Queensland 2024 (Department of Energy and Climate); © South Burnett Regional Council; © Commonwealth of Australia. Based on Australian Bureau of Statistics (ABS) data, Bureau of Meteorology, National Native Title Tribunal; © Commonwealth Scientific and Industrial Research Organisation (CSIRO) Australia

**TARONG WEST WIND FARM
PUBLIC ENVIRONMENT REPORT (2025)**

Mitigated dispersal barriers for greater glider



- Legend**
- Townships
 - Wind turbine generator
 - Mast (permanent)
 - Mast (temporary)
 - Watercourse
 - Access track
 - Turbine hardstand
 - Cables - underground
 - Cables - overhead 33kV
 - Cables - overhead 275kV
 - Existing Powerlink 275kV overhead line
 - Planning corridor
 - Clearing footprint
 - Site Boundary
 - ⊕ Helipad
 - Infrastructure areas**
 - Batch plant
 - Borrow pit
 - Laydown
 - Operations and maintenance building
 - Site compound
 - Substation
 - Switching station
 - Connection point
 - ▲ Landscape connection point
 - ◆ Mitigation point
 - Greater glider
 - Existing dispersal barrier
 - Mitigated dispersal barrier
 - Preferred habitat
 - Potential foraging and future denning habitat
 - Dispersal habitat
 - Unverified habitat



Spatial Reference: Geocentric Datum of Australia 1994 Map Grid of Australia Zone 56
Datum: Geocentric Datum of Australia 1994
Units: Metre

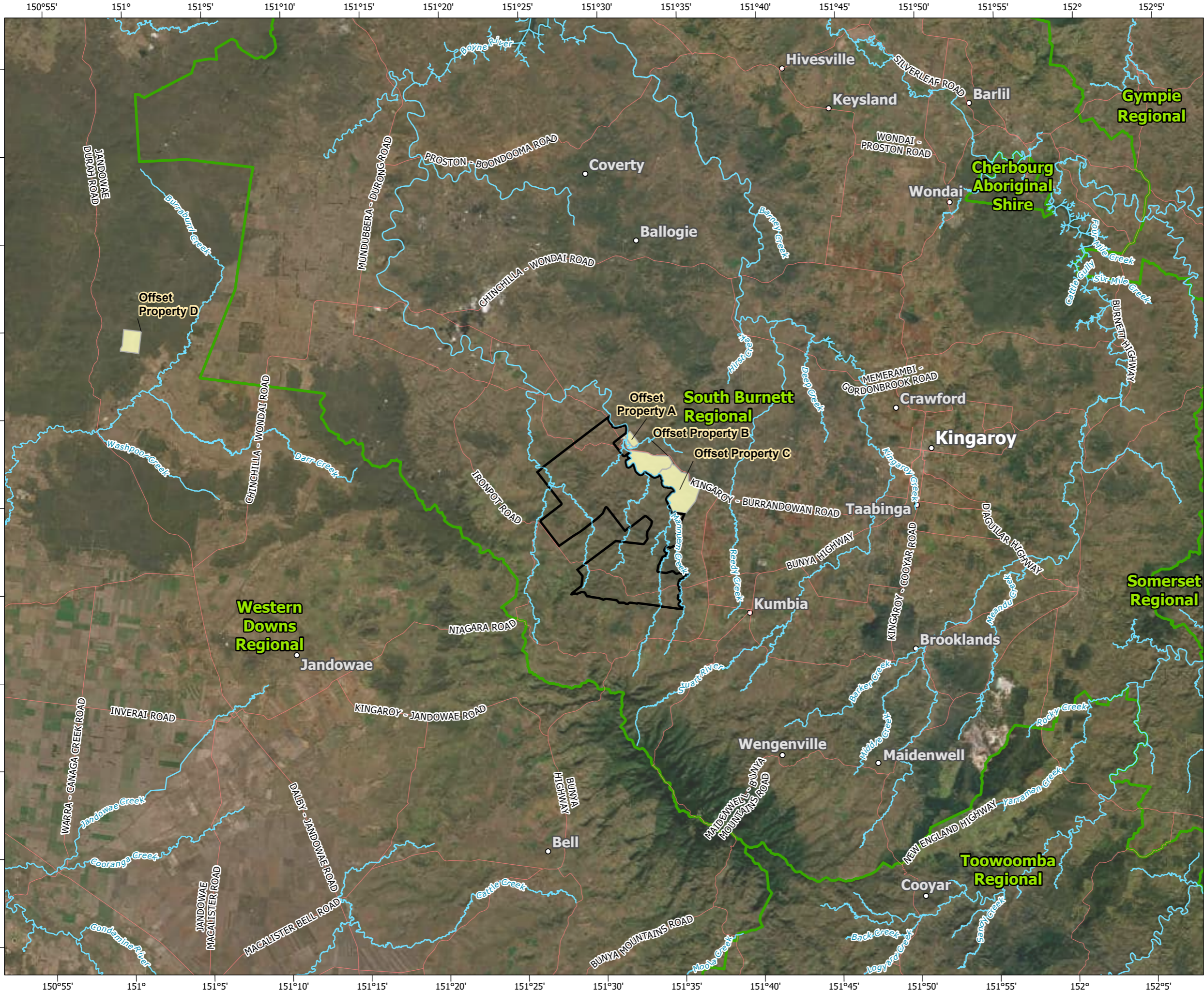
© AECOM Australia Pty Ltd (AECOM). All rights reserved.



AECOM has prepared this document for the sole use of the Client and for a specific purpose, each as expressly stated in the document. No other party should rely on this document without the prior written consent of AECOM. AECOM undertakes no duty, nor accepts any responsibility, to any third party who may rely upon or use this document. This document has been prepared based on the Client's description of its requirements and AECOM's experience, having regard to assumptions that AECOM can reasonably be expected to make in accordance with sound professional principles.



© State of Queensland (Department of Resources) 2023, Maxar © The State of Queensland; © State of Queensland (Department of Resources) 2023; Queensland Herbarium, Biodiversity and Ecosystem Sciences; © State of Queensland (Department of Science, Information Technology and Innovation) 2017; © State of Queensland (Department of Environment and Science), 2019; © The State of Queensland 2024 (Department of Energy and Climate); © South Burnett Regional Council; © Commonwealth of Australia. Based on Australian Bureau of Statistics (ABS) data, Bureau of Meteorology, National Native Title Tribunal; © Commonwealth Scientific and Industrial Research Organisation (CSIRO) Australia

**TARONG WEST WIND FARM
PUBLIC ENVIRONMENT REPORT (2025)**

Mitigated dispersal barriers for greater glider









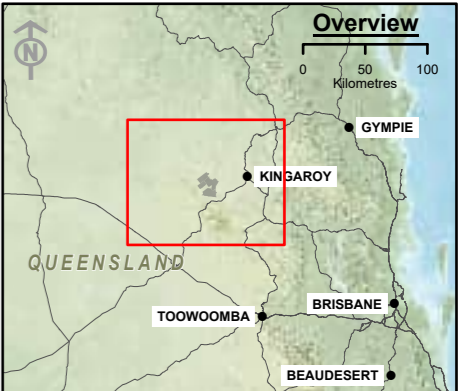




Scale: 1:385,000 at A3

Legend

-  Townships
-  Site boundary
-  Watercourse
-  Roads
-  Local government areas
-  Offset Area



Spatial Reference: Geocentric Datum of Australia 1994
Map Grid of Australia Zone 56
Datum: Geocentric Datum of Australia 1994
Units: Metre

© AECOM Australia Pty Ltd (AECOM). All rights reserved.

AECOM has prepared this document for the sole use of the Client and for a specific purpose, each as expressly stated in the document. No other party should rely on this document without the prior written consent of AECOM. AECOM undertakes no duty, nor accepts any responsibility, to any third party who may rely upon or use this document. This document has been prepared based on the Client's description of its requirements and AECOM's experience, having regard to assumptions that AECOM can reasonably be expected to make in accordance with sound professional principles.

Earthstar Geographics, © State of Queensland (Department of Resources) 2023, Maxar © The State of Queensland; © State of Queensland (Department of Resources) 2023; Queensland Herbarium, Biodiversity and Ecosystem Sciences; © State of Queensland (Department of Science, Information Technology and Innovation) 2017; © State of Queensland (Department of Environment and Science), 2019; © The State of Queensland 2024 (Department of Energy and Climate); © South Burnett Regional Council; © Commonwealth of Australia. Based on Australian Bureau of Statistics (ABS) data, Bureau of Meteorology; National Native Title Tribunal; © Commonwealth Scientific and Industrial Research Organisation (CSIRO) Australia

**TARONG WEST WIND FARM
PUBLIC ENVIRONMENT REPORT (2025)**

Offset Sites

Figure 7-1