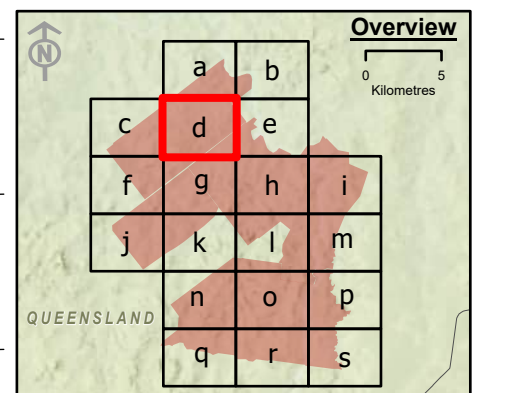


Scale: 1:15,000 at A3

- Legend**
- Townships
 - Mast (permanent)
 - Mast (temporary)
 - Wind turbine generator
 - Watercourse
 - Access track
 - Turbine hardstand
 - Cables - underground
 - Cables - overhead 33kV
 - Cables - overhead 275kV
 - Existing Powerlink 275kV overhead line
 - Planning corridor
 - Clearing footprint
 - Site Boundary
 - ⊕ Helipad
 - Infrastructure areas**
 - Batch plant
 - Borrow pit
 - Laydown
 - Operations and maintenance building
 - Site compound
 - Substation
 - Switching station
 - Biocondition survey site (2024)
 - Spring survey 2018**
 - ▲ Detailed flora
 - ▲ Quaternary flora
 - Autumn survey 2019**
 - ▲ Detailed flora
 - ▲ Quaternary flora
 - Regional ecosystems**
 - Of concern - dominant
 - Least concern



Spatial Reference: Geocentric Datum of Australia 1994 Map Grid of Australia Zone 56
Datum: Geocentric Datum of Australia 1994
Units: Metre

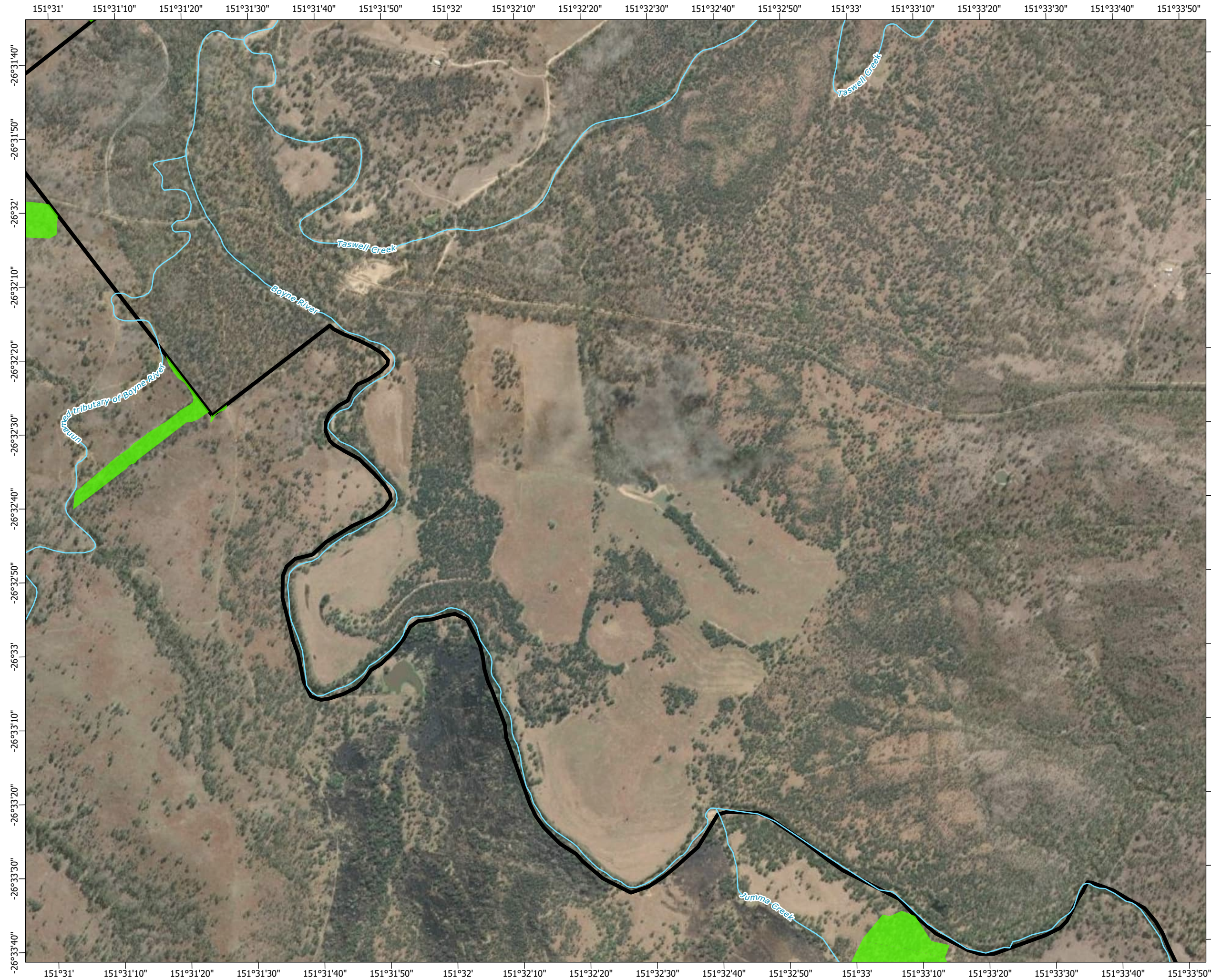
© AECOM Australia Pty Ltd (AECOM). All rights reserved.



AECOM has prepared this document for the sole use of the Client and for a specific purpose, each as expressly stated in the document. No other party should rely on this document without the prior written consent of AECOM. AECOM undertakes no duty, nor accepts any responsibility, to any third party who may rely upon or use this document. This document has been prepared based on the Client's description of its requirements and AECOM's experience, having regard to assumptions that AECOM can reasonably be expected to make in accordance with sound professional principles.



© State of Queensland (Department of Resources) 2023, Maxar © The State of Queensland; © State of Queensland (Department of Resources) 2023; Queensland Herbarium, Biodiversity and Ecosystem Sciences; © State of Queensland (Department of Science, Information Technology and Innovation) 2017; © State of Queensland (Department of Environment and Science), 2019; © The State of Queensland 2024 (Department of Energy and Climate); © South Burnett Regional Council; © Commonwealth of Australia. Based on Australian Bureau of Statistics (ABS) data, Bureau of Meteorology, National Native Title Tribunal; © Commonwealth Scientific and Industrial Research Organisation (CSIRO) Australia

**TARONG WEST WIND FARM
PUBLIC ENVIRONMENT REPORT (2025)**

Flora survey site locations

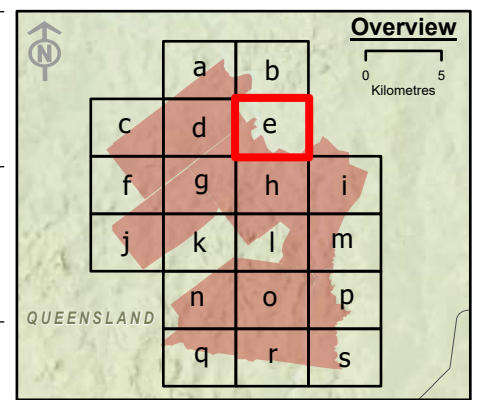






Scale: 1:15,000 at A3

- Legend**
- Townships
 - Mast (permanent)
 - Mast (temporary)
 - Wind turbine generator
 - Watercourse
 - Access track
 - Turbine hardstand
 - Cables - underground
 - Cables - overhead 33kV
 - Cables - overhead 275kV
 - Existing Powerlink 275kV overhead line
 - Planning corridor
 - Clearing footprint
 - Site Boundary
 - Helipad
 - Infrastructure areas**
 - Batch plant
 - Borrow pit
 - Laydown
 - Operations and maintenance building
 - Site compound
 - Substation
 - Switching station
 - Biocondition survey site (2024)
 - Spring survey 2018**
 - Detailed flora
 - Quaternary flora
 - Autumn survey 2019**
 - Detailed flora
 - Quaternary flora
 - Regional ecosystems**
 - Of concern - dominant
 - Least concern



Spatial Reference: Geocentric Datum of Australia 1994 Map Grid of Australia Zone 56
Datum: Geocentric Datum of Australia 1994
Units: Metre

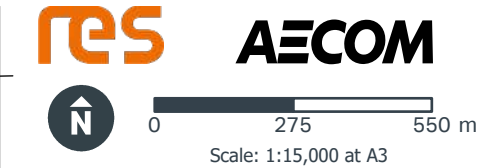
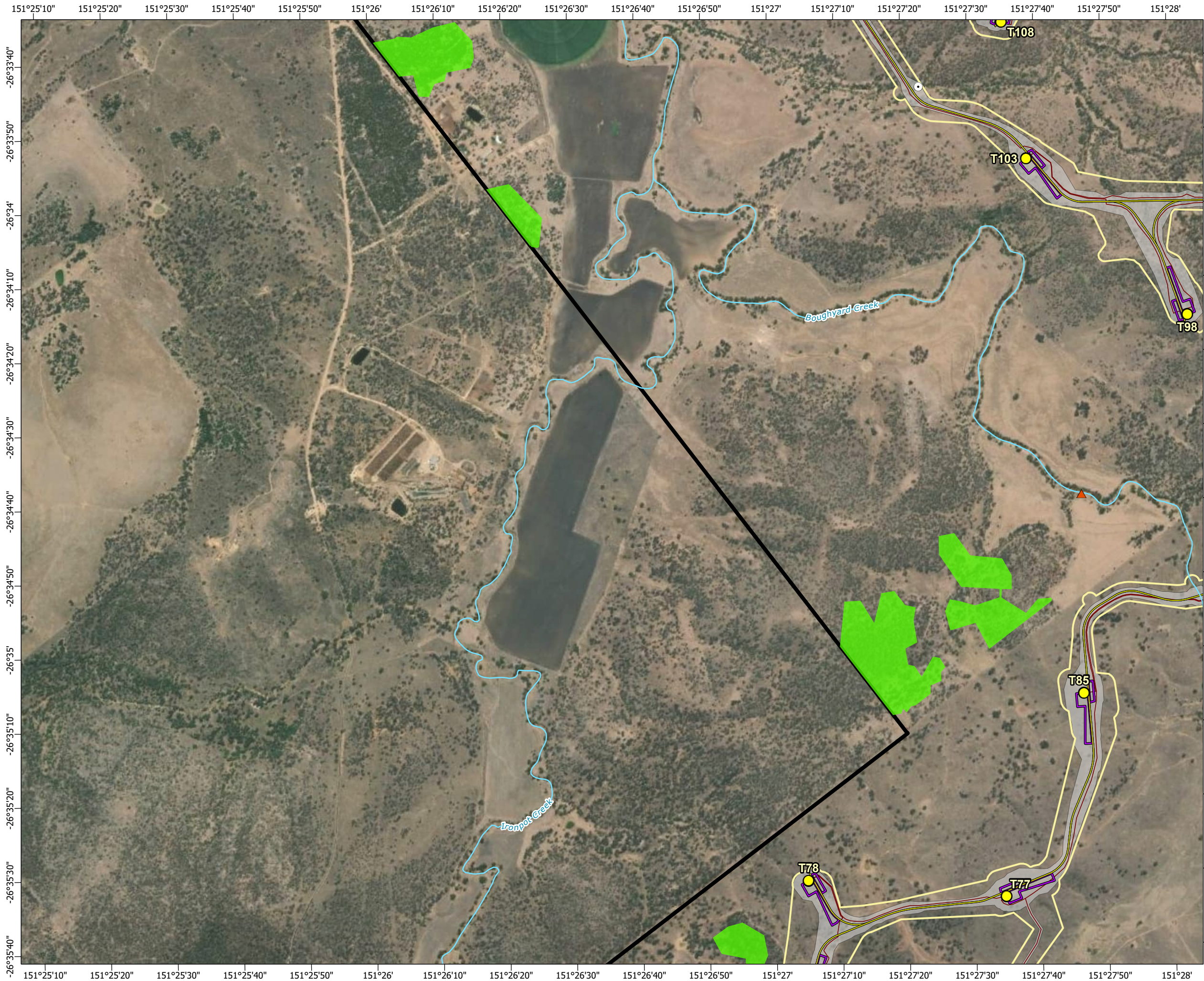
© AECOM Australia Pty Ltd (AECOM). All rights reserved.

AECOM has prepared this document for the sole use of the Client and for a specific purpose, each as expressly stated in the document. No other party should rely on this document without the prior written consent of AECOM. AECOM undertakes no duty, nor accepts any responsibility, to any third party who may rely upon or use this document. This document has been prepared based on the Client's description of its requirements and AECOM's experience, having regard to assumptions that AECOM can reasonably be expected to make in accordance with sound professional principles.

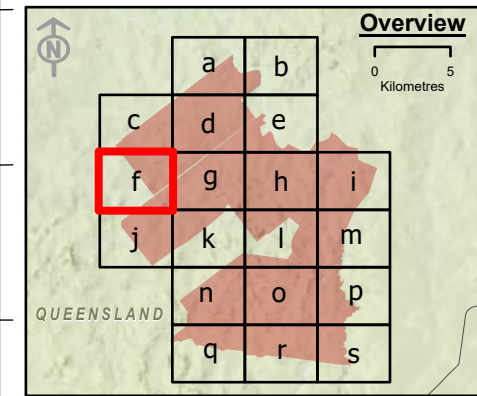
© State of Queensland (Department of Resources) 2023, Maxar © The State of Queensland; © State of Queensland (Department of Resources) 2023; Queensland Herbarium, Biodiversity and Ecosystem Sciences; © State of Queensland (Department of Science, Information Technology and Innovation) 2017; © State of Queensland (Department of Environment and Science), 2019; © The State of Queensland 2024 (Department of Energy and Climate); © South Burnett Regional Council; © Commonwealth of Australia. Based on Australian Bureau of Statistics (ABS) data, Bureau of Meteorology; National Native Title Tribunal; © Commonwealth Scientific and Industrial Research Organisation (CSIRO) Australia

**TARONG WEST WIND FARM
PUBLIC ENVIRONMENT REPORT (2025)**

Flora survey site locations



- Legend**
- Townships
 - Mast (permanent)
 - Mast (temporary)
 - Wind turbine generator
 - Watercourse
 - Access track
 - Turbine hardstand
 - Cables - underground
 - Cables - overhead 33kV
 - Cables - overhead 275kV
 - Existing Powerlink 275kV overhead line
 - Planning corridor
 - Clearing footprint
 - Site Boundary
 - ⊕ Helipad
 - Infrastructure areas**
 - Batch plant
 - Borrow pit
 - Laydown
 - Operations and maintenance building
 - Site compound
 - Substation
 - Switching station
 - Biocondition survey site (2024)
 - Spring survey 2018**
 - ▲ Detailed flora
 - ▲ Quaternary flora
 - Autumn survey 2019**
 - ▲ Detailed flora
 - ▲ Quaternary flora
 - Regional ecosystems**
 - Of concern - dominant
 - Least concern



Spatial Reference: Geocentric Datum of Australia 1994 Map Grid of Australia Zone 56
Datum: Geocentric Datum of Australia 1994
Units: Metre

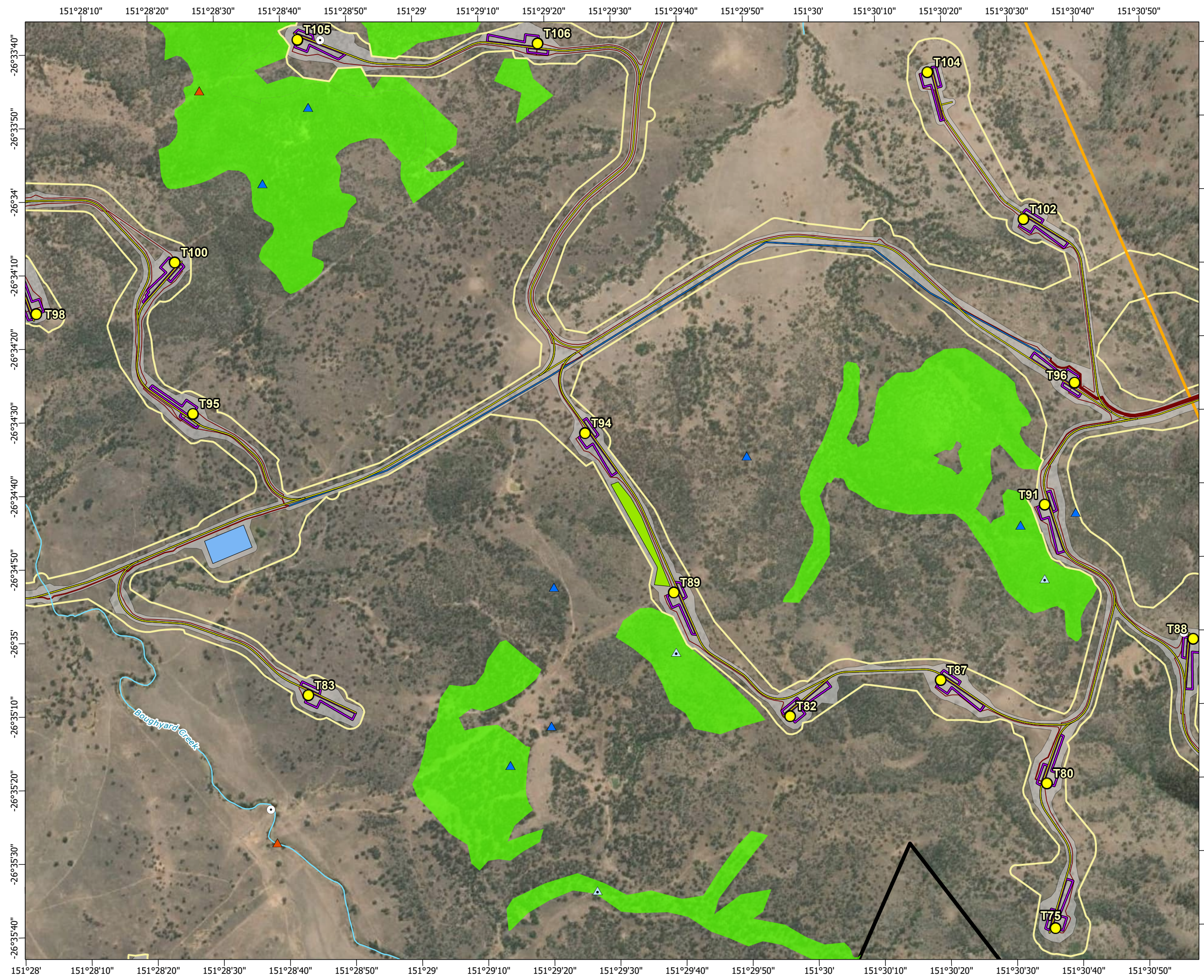
© AECOM Australia Pty Ltd (AECOM). All rights reserved.



AECOM has prepared this document for the sole use of the Client and for a specific purpose, each as expressly stated in the document. No other party should rely on this document without the prior written consent of AECOM. AECOM undertakes no duty, nor accepts any responsibility, to any third party who may rely upon or use this document. This document has been prepared based on the Client's description of its requirements and AECOM's experience, having regard to assumptions that AECOM can reasonably be expected to make in accordance with sound professional principles.



© State of Queensland (Department of Resources) 2023. Maxar © The State of Queensland; © State of Queensland (Department of Resources) 2023; Queensland Herbarium, Biodiversity and Ecosystem Sciences; © State of Queensland (Department of Science, Information Technology and Innovation) 2017; © State of Queensland (Department of Environment and Science), 2019; © The State of Queensland 2024 (Department of Energy and Climate); © South Burnett Regional Council; © Commonwealth of Australia. Based on Australian Bureau of Statistics (ABS) data. Bureau of Meteorology; National Native Title Tribunal; © Commonwealth Scientific and Industrial Research Organisation (CSIRO) Australia

**TARONG WEST WIND FARM
PUBLIC ENVIRONMENT REPORT (2025)**

Flora survey site locations

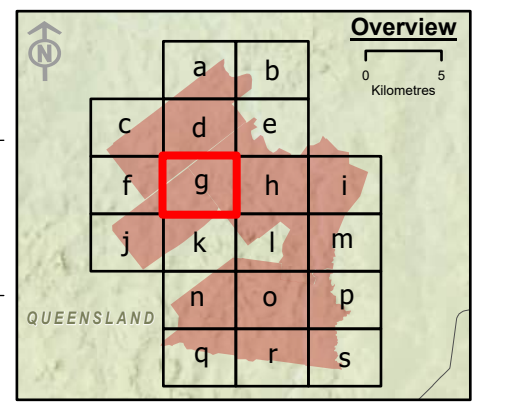






Scale: 1:15,000 at A3

- Legend**
- Townships
 - Mast (permanent)
 - Mast (temporary)
 - Wind turbine generator
 - Watercourse
 - Access track
 - Turbine hardstand
 - Cables - underground
 - Cables - overhead 33kV
 - Cables - overhead 275kV
 - Existing Powerlink 275kV overhead line
 - Planning corridor
 - Clearing footprint
 - Site Boundary
 - Helipad
 - Infrastructure areas**
 - Batch plant
 - Borrow pit
 - Laydown
 - Operations and maintenance building
 - Site compound
 - Substation
 - Switching station
 - Biocondition survey site (2024)
 - Spring survey 2018**
 - Detailed flora
 - Quaternary flora
 - Autumn survey 2019**
 - Detailed flora
 - Quaternary flora
 - Regional ecosystems**
 - Of concern - dominant
 - Least concern



Spatial Reference: Geocentric Datum of Australia 1994 Map Grid of Australia Zone 56
Datum: Geocentric Datum of Australia 1994
Units: Metre

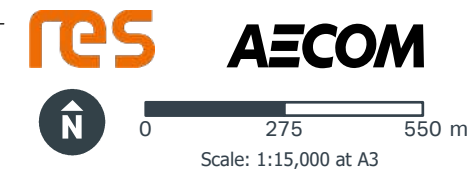
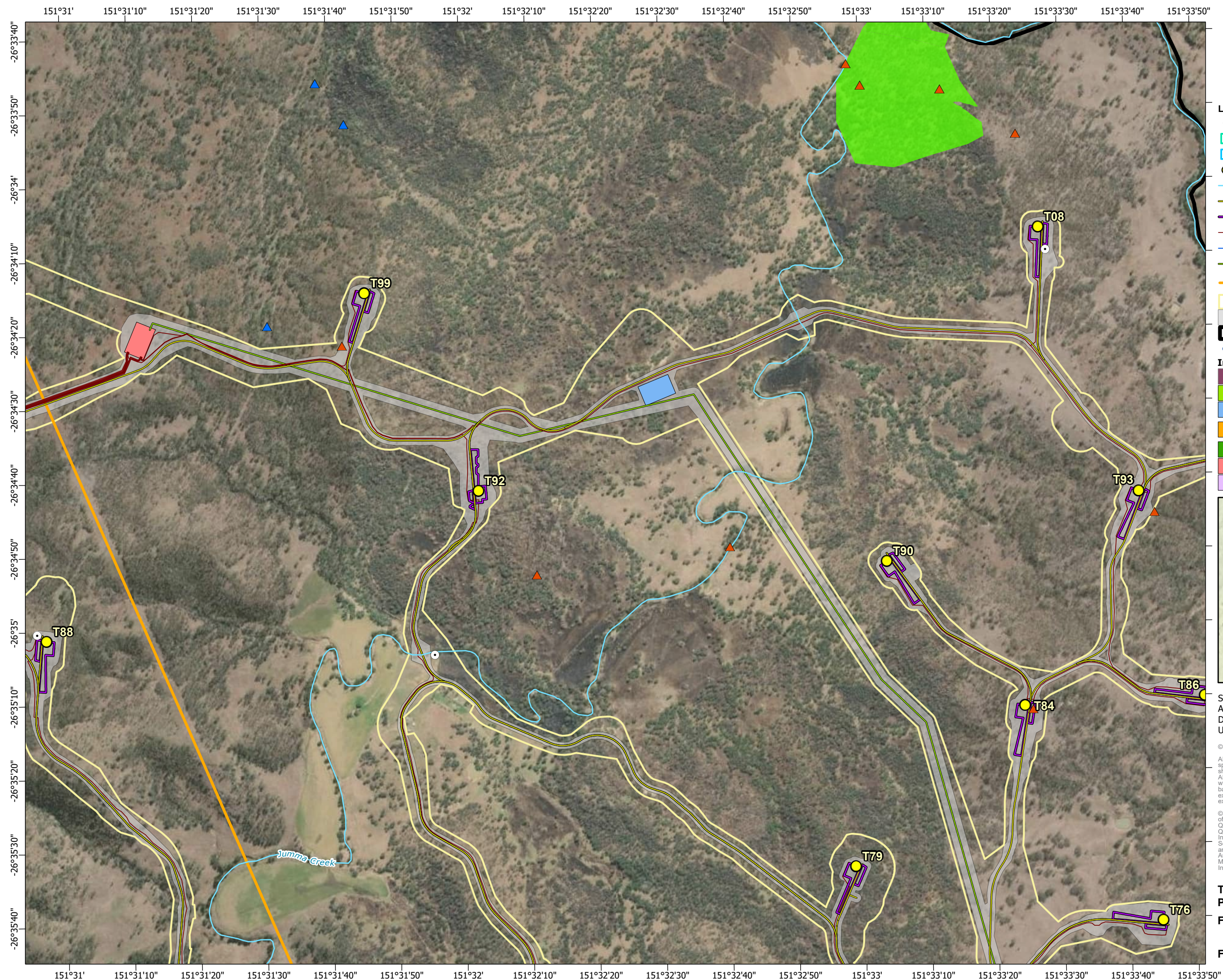
© AECOM Australia Pty Ltd (AECOM). All rights reserved.

AECOM has prepared this document for the sole use of the Client and for a specific purpose, each as expressly stated in the document. No other party should rely on this document without the prior written consent of AECOM. AECOM undertakes no duty, nor accepts any responsibility, to any third party who may rely upon or use this document. This document has been prepared based on the Client's description of its requirements and AECOM's experience, having regard to assumptions that AECOM can reasonably be expected to make in accordance with sound professional principles.

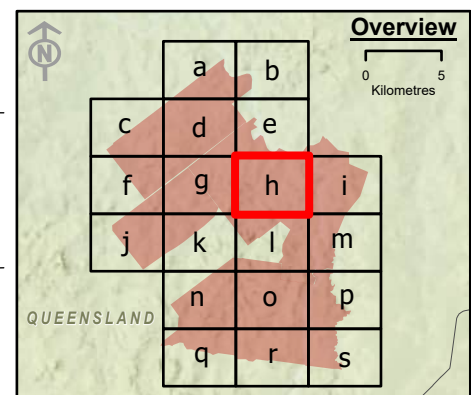
© State of Queensland (Department of Resources) 2023, Maxar © The State of Queensland; © State of Queensland (Department of Resources) 2023; Queensland Herbarium, Biodiversity and Ecosystem Sciences; © State of Queensland (Department of Science, Information Technology and Innovation) 2017; © State of Queensland (Department of Environment and Science), 2019; © The State of Queensland 2024 (Department of Energy and Climate); © South Burnett Regional Council; © Commonwealth of Australia. Based on Australian Bureau of Statistics (ABS) data, Bureau of Meteorology, National Native Title Tribunal; © Commonwealth Scientific and Industrial Research Organisation (CSIRO) Australia

**TARONG WEST WIND FARM
PUBLIC ENVIRONMENT REPORT (2025)**

Flora survey site locations



- Legend**
- Townships
 - Mast (permanent)
 - Mast (temporary)
 - Wind turbine generator
 - Watercourse
 - Access track
 - Turbine hardstand
 - Cables - underground
 - Cables - overhead 33kV
 - Cables - overhead 275kV
 - Existing Powerlink 275kV overhead line
 - Planning corridor
 - Clearing footprint
 - ▣ Site Boundary
 - ⊕ Helipad
 - Infrastructure areas**
 - Batch plant
 - Borrow pit
 - Laydown
 - Operations and maintenance building
 - Site compound
 - Substation
 - Switching station
 - Biocondition survey site (2024)
 - Spring survey 2018**
 - ▲ Detailed flora
 - ▲ Quaternary flora
 - Autumn survey 2019**
 - ▲ Detailed flora
 - ▲ Quaternary flora
 - Regional ecosystems**
 - Of concern - dominant
 - Least concern



Spatial Reference: Geocentric Datum of Australia 1994 Map Grid of Australia Zone 56
Datum: Geocentric Datum of Australia 1994
Units: Metre

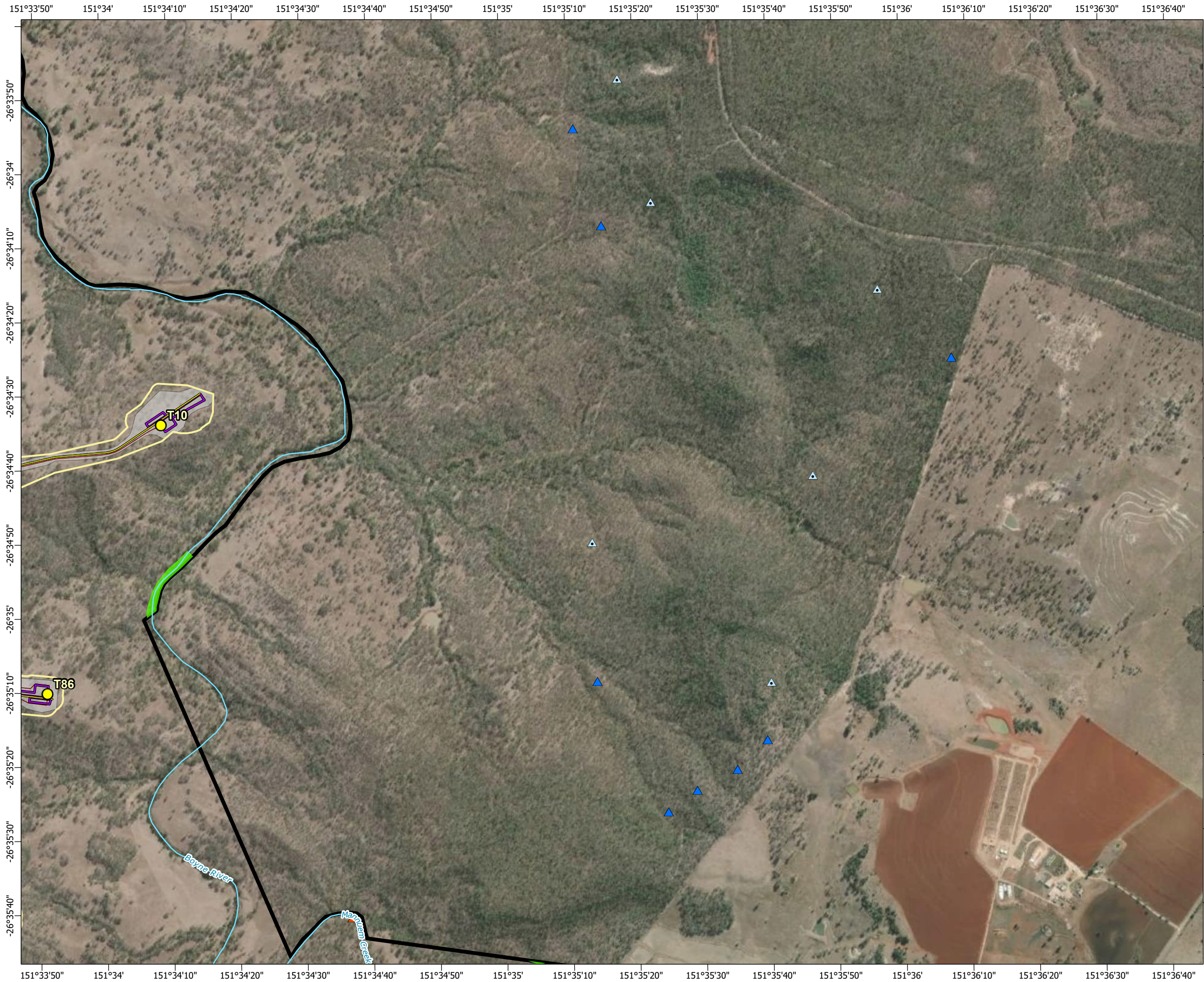
© AECOM Australia Pty Ltd (AECOM). All rights reserved.



AECOM has prepared this document for the sole use of the Client and for a specific purpose, each as expressly stated in the document. No other party should rely on this document without the prior written consent of AECOM. AECOM undertakes no duty, nor accepts any responsibility, to any third party who may rely upon or use this document. This document has been prepared based on the Client's description of its requirements and AECOM's experience, having regard to assumptions that AECOM can reasonably be expected to make in accordance with sound professional principles.



© State of Queensland (Department of Resources) 2023, Maxar © The State of Queensland; © State of Queensland (Department of Resources) 2023; Queensland Herbarium, Biodiversity and Ecosystem Sciences; © State of Queensland (Department of Science, Information Technology and Innovation) 2017; © State of Queensland (Department of Environment and Science), 2019; © The State of Queensland 2024 (Department of Energy and Climate); © South Burnett Regional Council; © Commonwealth of Australia. Based on Australian Bureau of Statistics (ABS) data, Bureau of Meteorology; National Native Title Tribunal; © Commonwealth Scientific and Industrial Research Organisation (CSIRO) Australia

**TARONG WEST WIND FARM
PUBLIC ENVIRONMENT REPORT (2025)**

Flora survey site locations







Scale: 1:15,000 at A3

Legend

- Townships
- Mast (permanent)
- Mast (temporary)
- Wind turbine generator
- Watercourse
- Access track
- Turbine hardstand
- Cables - underground
- Cables - overhead 33kV
- Cables - overhead 275kV
- Existing Powerlink 275kV overhead line
- Planning corridor
- Clearing footprint
- Site Boundary
- Helipad

- Biocondition survey site (2024)
- Spring survey 2018**
- Detailed flora
- Quaternary flora
- Autumn survey 2019**
- Detailed flora
- Quaternary flora
- Regional ecosystems**
- Of concern - dominant
- Least concern

Infrastructure areas

- Batch plant
- Borrow pit
- Laydown
- Operations and maintenance building
- Site compound
- Substation
- Switching station

Spatial Reference: Geocentric Datum of Australia 1994 Map Grid of Australia Zone 56
Datum: Geocentric Datum of Australia 1994
Units: Metre

© AECOM Australia Pty Ltd (AECOM). All rights reserved.

AECOM has prepared this document for the sole use of the Client and for a specific purpose, each as expressly stated in the document. No other party should rely on this document without the prior written consent of AECOM. AECOM undertakes no duty, nor accepts any responsibility, to any third party who may rely upon or use this document. This document has been prepared based on the Client's description of its requirements and AECOM's experience, having regard to assumptions that AECOM can reasonably be expected to make in accordance with sound professional principles.

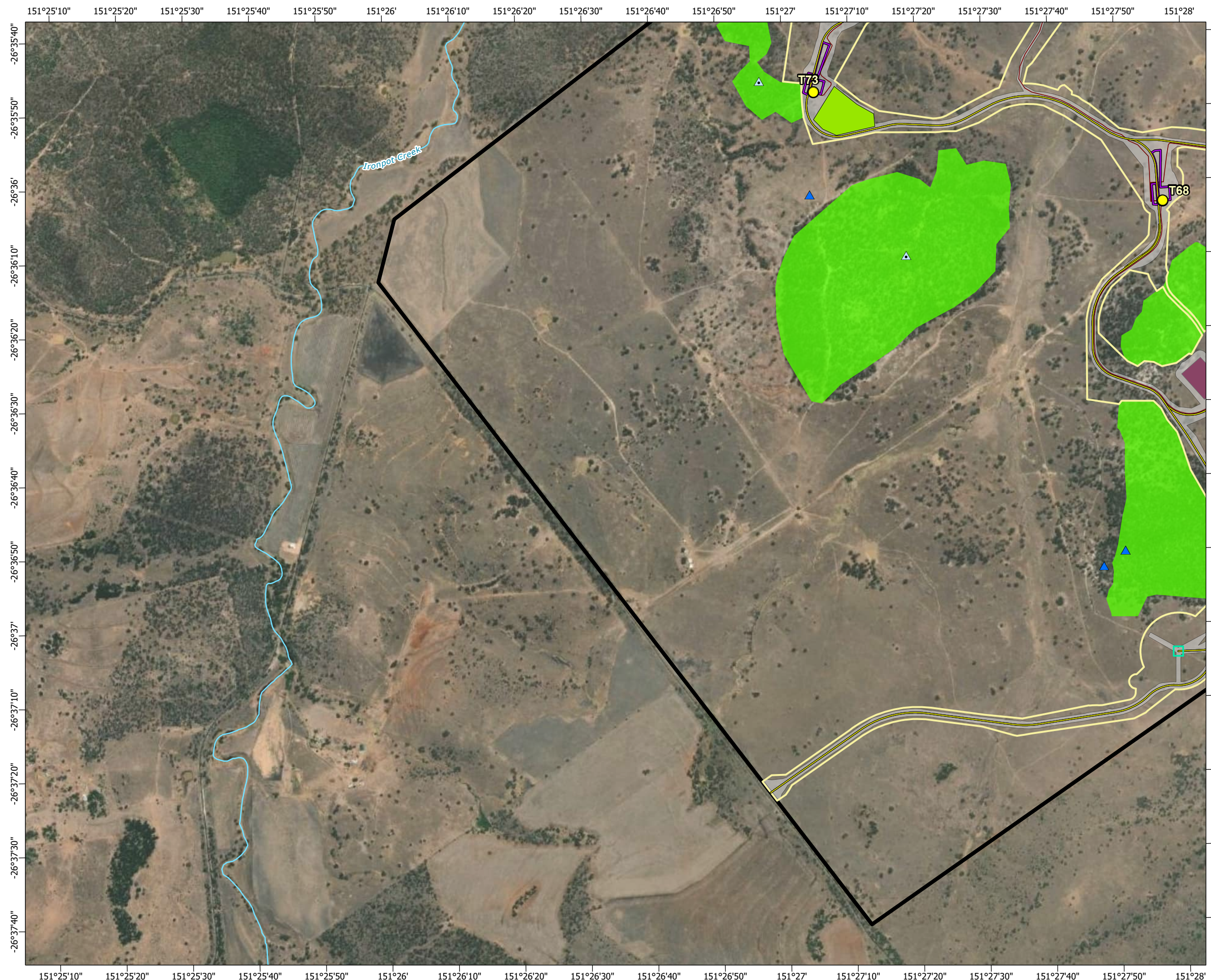
© State of Queensland (Department of Resources) 2023, Maxar © The State of Queensland; © State of Queensland (Department of Resources) 2023; Queensland Herbarium, Biodiversity and Ecosystem Sciences; © State of Queensland (Department of Science, Information Technology and Innovation) 2017; © State of Queensland (Department of Environment and Science), 2019; © The State of Queensland 2024 (Department of Energy and Climate); © South Burnett Regional Council; © Commonwealth of Australia. Based on Australian Bureau of Statistics (ABS) data, Bureau of Meteorology, National Native Title Tribunal; © Commonwealth Scientific and Industrial Research Organisation (CSIRO) Australia



**TARONG WEST WIND FARM
PUBLIC ENVIRONMENT REPORT (2025)**



Flora survey site locations

Figure 3-1i

Page 10 of 20



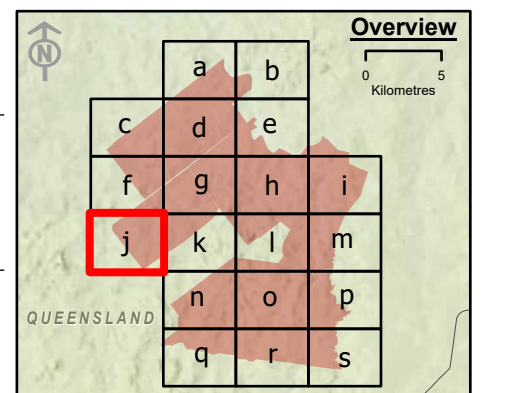




Scale: 1:15,000 at A3

- Legend**
- Townships
 - Mast (permanent)
 - Mast (temporary)
 - Wind turbine generator
 - Watercourse
 - Access track
 - Turbine hardstand
 - Cables - underground
 - Cables - overhead 33kV
 - Cables - overhead 275kV
 - Existing Powerlink 275kV overhead line
 - Planning corridor
 - Clearing footprint
 - Site Boundary
 - Helipad

- Biocondition survey site (2024)
 - Spring survey 2018**
 - Detailed flora
 - Quaternary flora
 - Autumn survey 2019**
 - Detailed flora
 - Quaternary flora
 - Regional ecosystems**
 - Of concern - dominant
 - Least concern
- Infrastructure areas**
- Batch plant
 - Borrow pit
 - Laydown
 - Operations and maintenance building
 - Site compound
 - Substation
 - Switching station



Spatial Reference: Geocentric Datum of Australia 1994 Map Grid of Australia Zone 56
Datum: Geocentric Datum of Australia 1994
Units: Metre

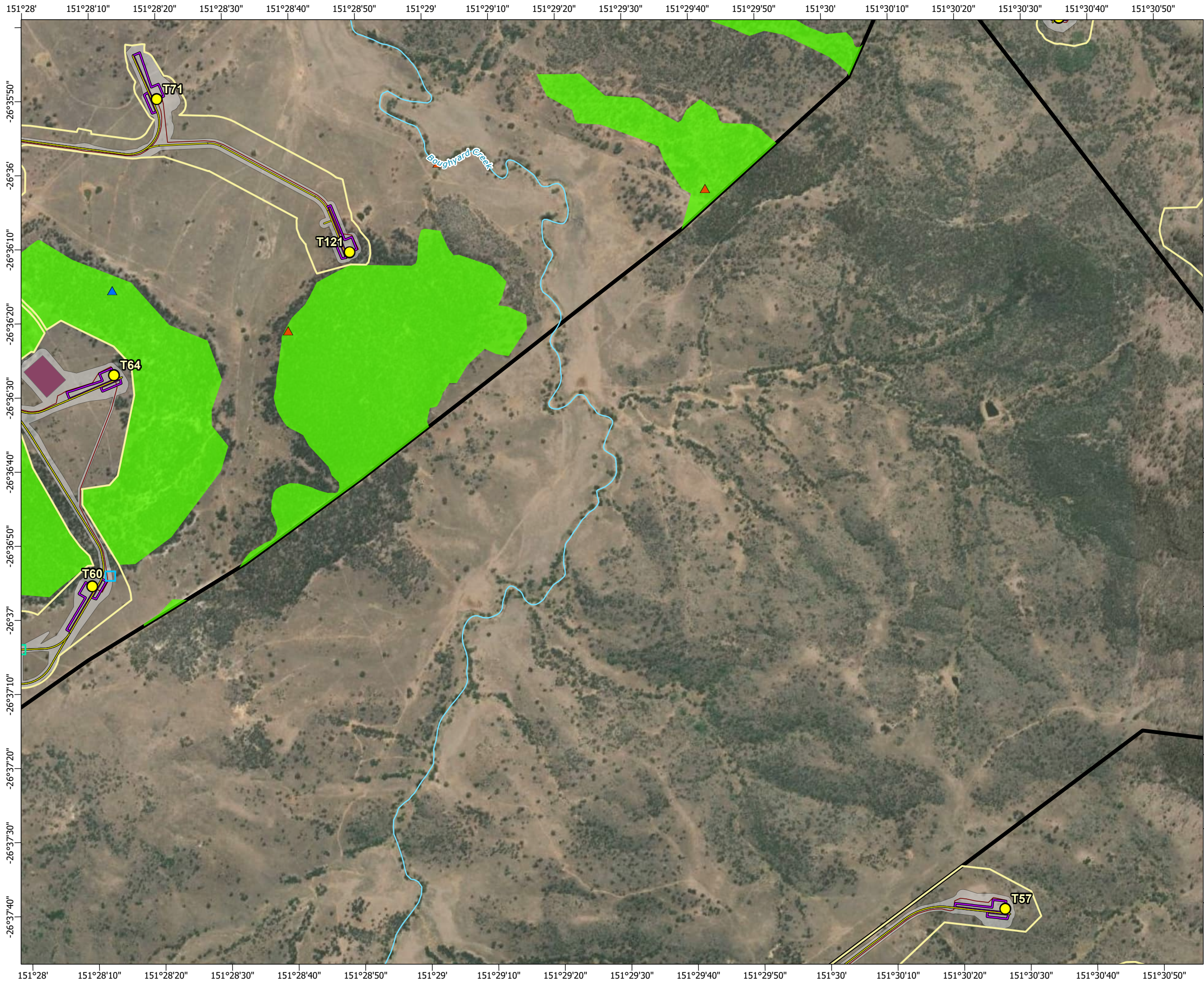
© AECOM Australia Pty Ltd (AECOM). All rights reserved.



AECOM has prepared this document for the sole use of the Client and for a specific purpose, each as expressly stated in the document. No other party should rely on this document without the prior written consent of AECOM. AECOM undertakes no duty, nor accepts any responsibility, to any third party who may rely upon or use this document. This document has been prepared based on the Client's description of its requirements and AECOM's experience, having regard to assumptions that AECOM can reasonably be expected to make in accordance with sound professional principles.



© State of Queensland (Department of Resources) 2023, Maxar © The State of Queensland; © State of Queensland (Department of Resources) 2023; Queensland Herbarium, Biodiversity and Ecosystem Sciences; © State of Queensland (Department of Science, Information Technology and Innovation) 2017; © State of Queensland (Department of Environment and Science), 2019; © The State of Queensland 2024 (Department of Energy and Climate); © South Burnett Regional Council; © Commonwealth of Australia. Based on Australian Bureau of Statistics (ABS) data, Bureau of Meteorology, National Native Title Tribunal; © Commonwealth Scientific and Industrial Research Organisation (CSIRO) Australia

**TARONG WEST WIND FARM
PUBLIC ENVIRONMENT REPORT (2025)**


Flora survey site locations









Scale: 1:15,000 at A3

- Legend**
- 


Townships




Mast (permanent)




Mast (temporary)




Wind turbine generator




Watercourse




Access track




Turbine hardstand




Cables - underground




Cables - overhead 33kV




Cables - overhead 275kV




Existing Powerlink 275kV overhead line




Planning corridor




Clearing footprint




Site Boundary




Helipad




Biocondition survey site (2024)




Spring survey 2018
Detailed flora




Spring survey 2018
Quaternary flora




Autumn survey 2019
Detailed flora





Autumn survey 2019
Quaternary flora



Regional ecosystems
Of concern - dominant



Regional ecosystems
Least concern



0 5
Kilometres

Overview

Spatial Reference: Geocentric Datum of Australia 1994 Map Grid of Australia Zone 56
Datum: Geocentric Datum of Australia 1994
Units: Metre

© AECOM Australia Pty Ltd (AECOM). All rights reserved.

AECOM has prepared this document for the sole use of the Client and for a specific purpose, each as expressly stated in the document. No other party should rely on this document without the prior written consent of AECOM. AECOM undertakes no duty, nor accepts any responsibility, to any third party who may rely upon or use this document. This document has been prepared based on the Client's description of its requirements and AECOM's experience, having regard to assumptions that AECOM can reasonably be expected to make in accordance with sound professional principles.

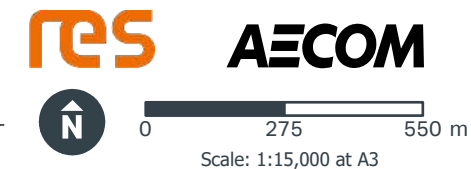
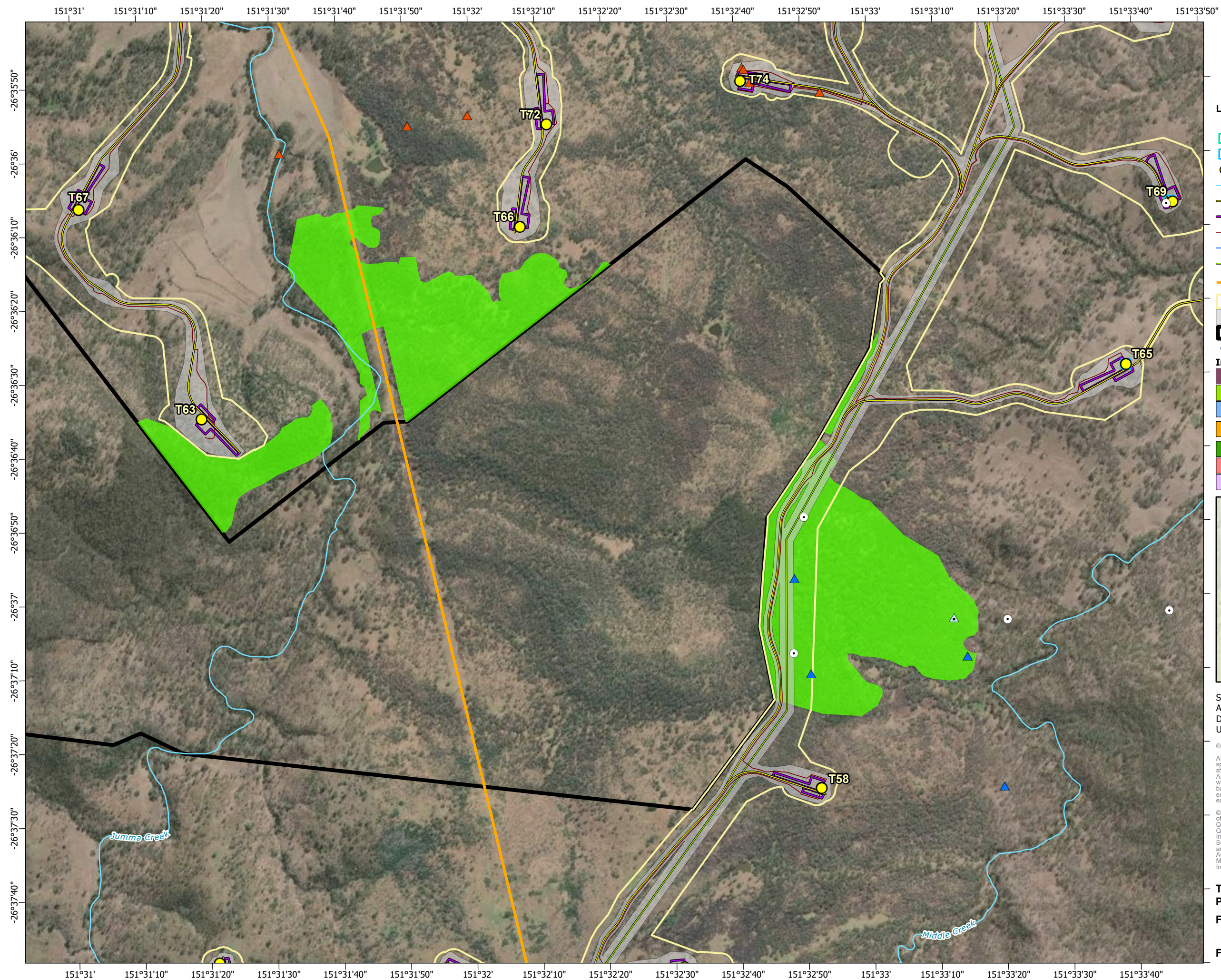
© State of Queensland (Department of Resources) 2023, Maxar © The State of Queensland; © State of Queensland (Department of Resources) 2023; Queensland Herbarium, Biodiversity and Ecosystem Sciences; © State of Queensland (Department of Science, Information Technology and Innovation) 2017; © State of Queensland (Department of Environment and Science), 2019; © The State of Queensland 2024 (Department of Energy and Climate); © South Burnett Regional Council; © Commonwealth of Australia. Based on Australian Bureau of Statistics (ABS) data, Bureau of Meteorology, National Native Title Tribunal; © Commonwealth Scientific and Industrial Research Organisation (CSIRO) Australia

**TARONG WEST WIND FARM
PUBLIC ENVIRONMENT REPORT (2025)**

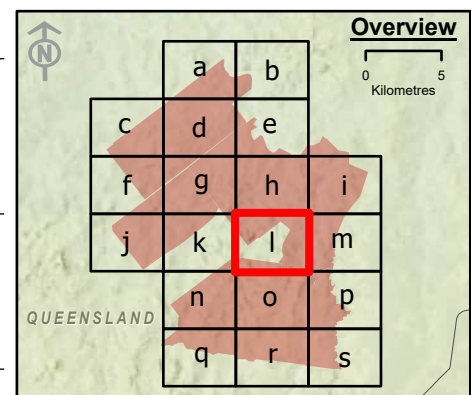
Flora survey site locations

Figure 3-1k Page 12 of 20

L:\Secure\Projects\607\60704414_Tarong_West_Wind_Farm\900_CAD_GIS\920_GIS\07_Working\TWWF_EPBC_Ecosure_JA_20250526\TWWF_EPBC_EcosureFigures_JA_20250526.aprx last edited by AndaryJ on 26/05/2025



- Legend**
- Townships
 - Mast (permanent)
 - Mast (temporary)
 - Wind turbine generator
 - Watercourse
 - Access track
 - Turbine hardstand
 - Cables - underground
 - Cables - overhead 33kV
 - Cables - overhead 275kV
 - Existing Powerlink 275kV overhead line
 - Planning corridor
 - Clearing footprint
 - Site Boundary
 - ⊕ Helipad
 - Infrastructure areas**
 - Batch plant
 - Borrow pit
 - Laydown
 - Operations and maintenance building
 - Site compound
 - Substation
 - Switching station
 - Biocondition survey site (2024)
 - Spring survey 2018**
 - ▲ Detailed flora
 - ▲ Quaternary flora
 - Autumn survey 2019**
 - ▲ Detailed flora
 - ▲ Quaternary flora
 - Regional ecosystems**
 - Of concern - dominant
 - Least concern



Spatial Reference: Geocentric Datum of Australia 1994 Map Grid of Australia Zone 56
Datum: Geocentric Datum of Australia 1994
Units: Metre

© AECOM Australia Pty Ltd (AECOM). All rights reserved.

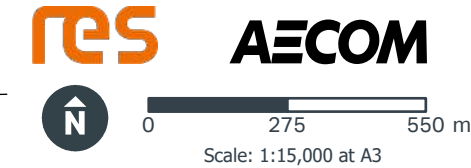
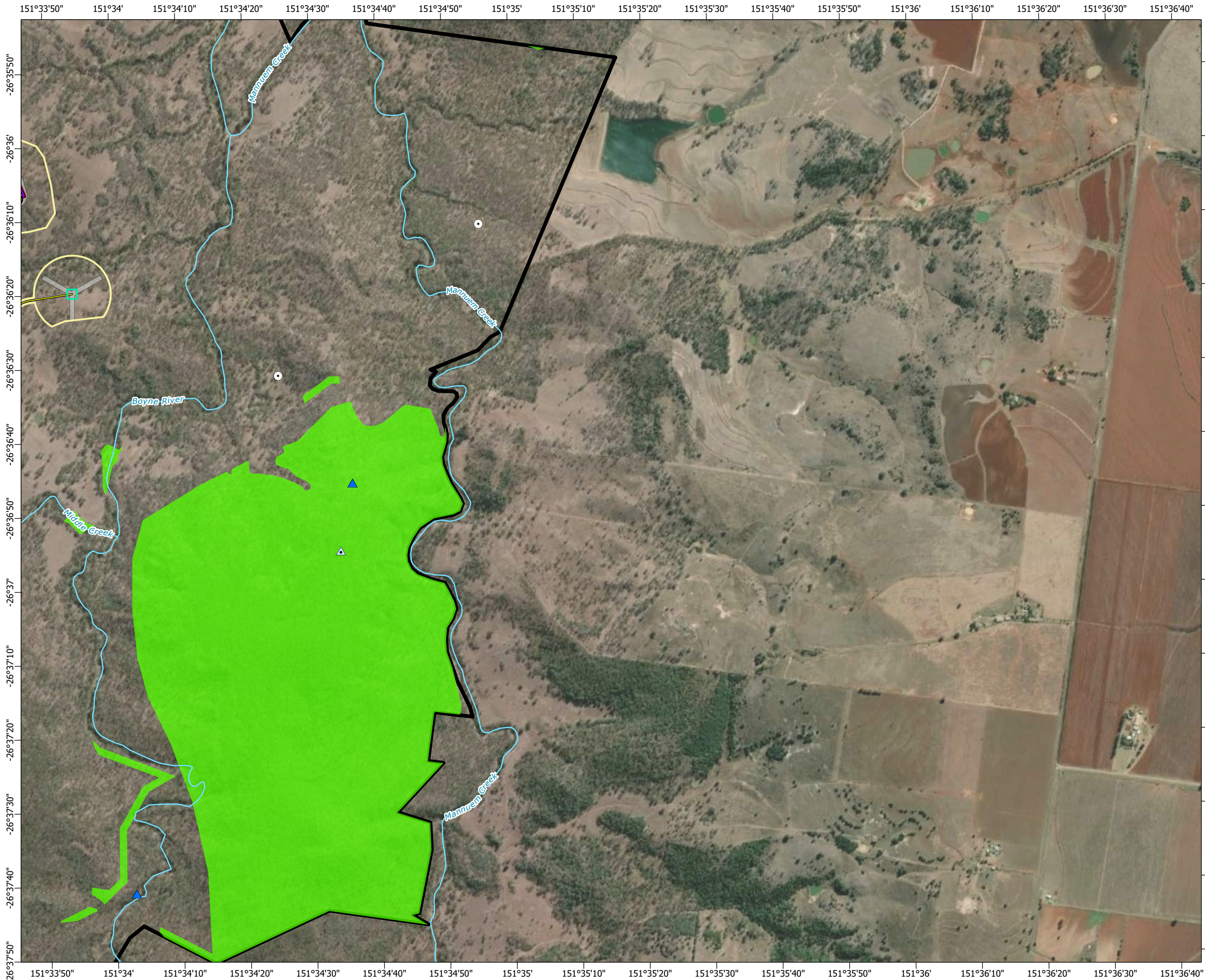
AECOM has prepared this document for the sole use of the Client and for a specific purpose, each as expressly stated in the document. No other party should rely on this document without the prior written consent of AECOM. AECOM undertakes no duty, nor accepts any responsibility, to any third party who may rely upon or use this document. This document has been prepared based on the Client's description of its requirements and AECOM's experience, having regard to assumptions that AECOM can reasonably be expected to make in accordance with sound professional principles.

© State of Queensland (Department of Resources) 2023, Maxar © The State of Queensland; © State of Queensland (Department of Resources) 2023; Queensland Herbarium, Biodiversity and Ecosystem Sciences; © State of Queensland (Department of Science, Information Technology and Innovation) 2017; © State of Queensland (Department of Environment and Science), 2019; © The State of Queensland 2024 (Department of Energy and Climate); © South Burnett Regional Council; © Commonwealth of Australia. Based on Australian Bureau of Statistics (ABS) data, Bureau of Meteorology, National Native Title Tribunal; © Commonwealth Scientific and Industrial Research Organisation (CSIRO) Australia

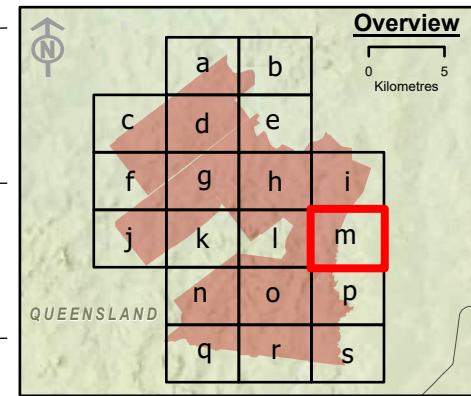
TARONG WEST WIND FARM PUBLIC ENVIRONMENT REPORT (2025)

Flora survey site locations

Figure 3-11



- Legend**
- Townships
 - Mast (permanent)
 - Mast (temporary)
 - Wind turbine generator
 - Watercourse
 - Access track
 - Turbine hardstand
 - Cables - underground
 - Cables - overhead 33kV
 - Cables - overhead 275kV
 - Existing Powerlink 275kV overhead line
 - Planning corridor
 - Clearing footprint
 - Site Boundary
 - ⊕ Helipad
 - ⊕ Biocondition survey site (2024)
 - ▲ Spring survey 2018 Detailed flora
 - ▲ Quaternary flora
 - ▲ Autumn survey 2019 Detailed flora
 - ▲ Quaternary flora
 - Regional ecosystems
 - Of concern - dominant
 - Least concern
- Infrastructure areas**
- Batch plant
 - Borrow pit
 - Laydown
 - Operations and maintenance building
 - Site compound
 - Substation
 - Switching station



Spatial Reference: Geocentric Datum of Australia 1994 Map Grid of Australia Zone 56
Datum: Geocentric Datum of Australia 1994
Units: Metre

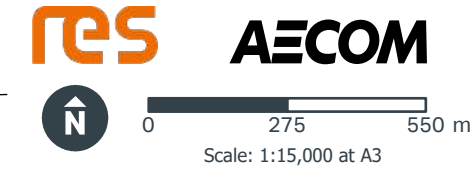
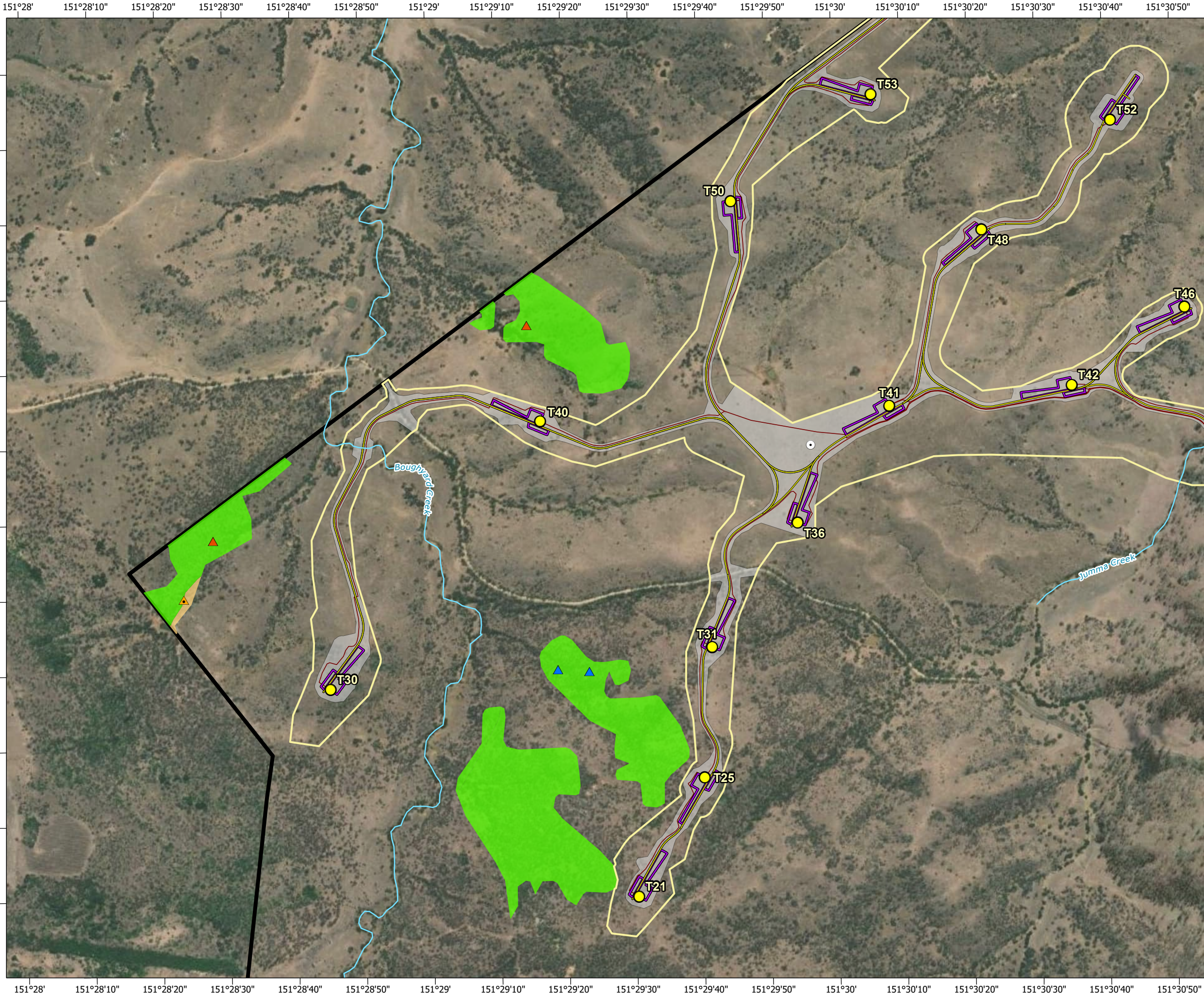
© AECOM Australia Pty Ltd (AECOM). All rights reserved.

AECOM has prepared this document for the sole use of the Client and for a specific purpose, each as expressly stated in the document. No other party should rely on this document without the prior written consent of AECOM. AECOM undertakes no duty, nor accepts any responsibility, to any third party who may rely upon or use this document. This document has been prepared based on the Client's description of its requirements and AECOM's experience, having regard to assumptions that AECOM can reasonably be expected to make in accordance with sound professional principles.

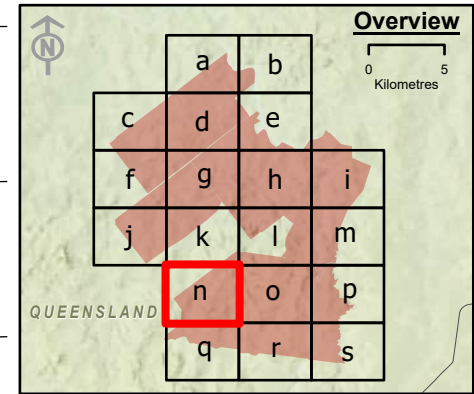
© State of Queensland (Department of Resources) 2023, Maxar © The State of Queensland; © State of Queensland (Department of Resources) 2023; Queensland Herbarium, Biodiversity and Ecosystem Sciences; © State of Queensland (Department of Science, Information Technology and Innovation) 2017; © State of Queensland (Department of Environment and Science), 2019; © The State of Queensland 2024 (Department of Energy and Climate); © South Burnett Regional Council; © Commonwealth of Australia. Based on Australian Bureau of Statistics (ABS) data, Bureau of Meteorology, National Native Title Tribunal; © Commonwealth Scientific and Industrial Research Organisation (CSIRO) Australia

**TARONG WEST WIND FARM
PUBLIC ENVIRONMENT REPORT (2025)**

Flora survey site locations



- Legend**
- Townships
 - Mast (permanent)
 - Mast (temporary)
 - Wind turbine generator
 - Watercourse
 - Access track
 - Turbine hardstand
 - Cables - underground
 - Cables - overhead 33kV
 - Cables - overhead 275kV
 - Existing Powerlink 275kV overhead line
 - Planning corridor
 - Clearing footprint
 - Site Boundary
 - ⊕ Helipad
 - Infrastructure areas**
 - Batch plant
 - Borrow pit
 - Laydown
 - Operations and maintenance building
 - Site compound
 - Substation
 - Switching station
 - Biocondition survey site (2024)
 - Spring survey 2018**
 - ▲ Detailed flora
 - ▲ Quaternary flora
 - Autumn survey 2019**
 - ▲ Detailed flora
 - ▲ Quaternary flora
 - Regional ecosystems**
 - Of concern - dominant
 - Least concern



Spatial Reference: Geocentric Datum of Australia 1994 Map Grid of Australia Zone 56
Datum: Geocentric Datum of Australia 1994
Units: Metre

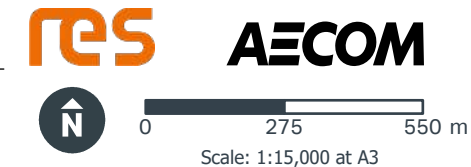
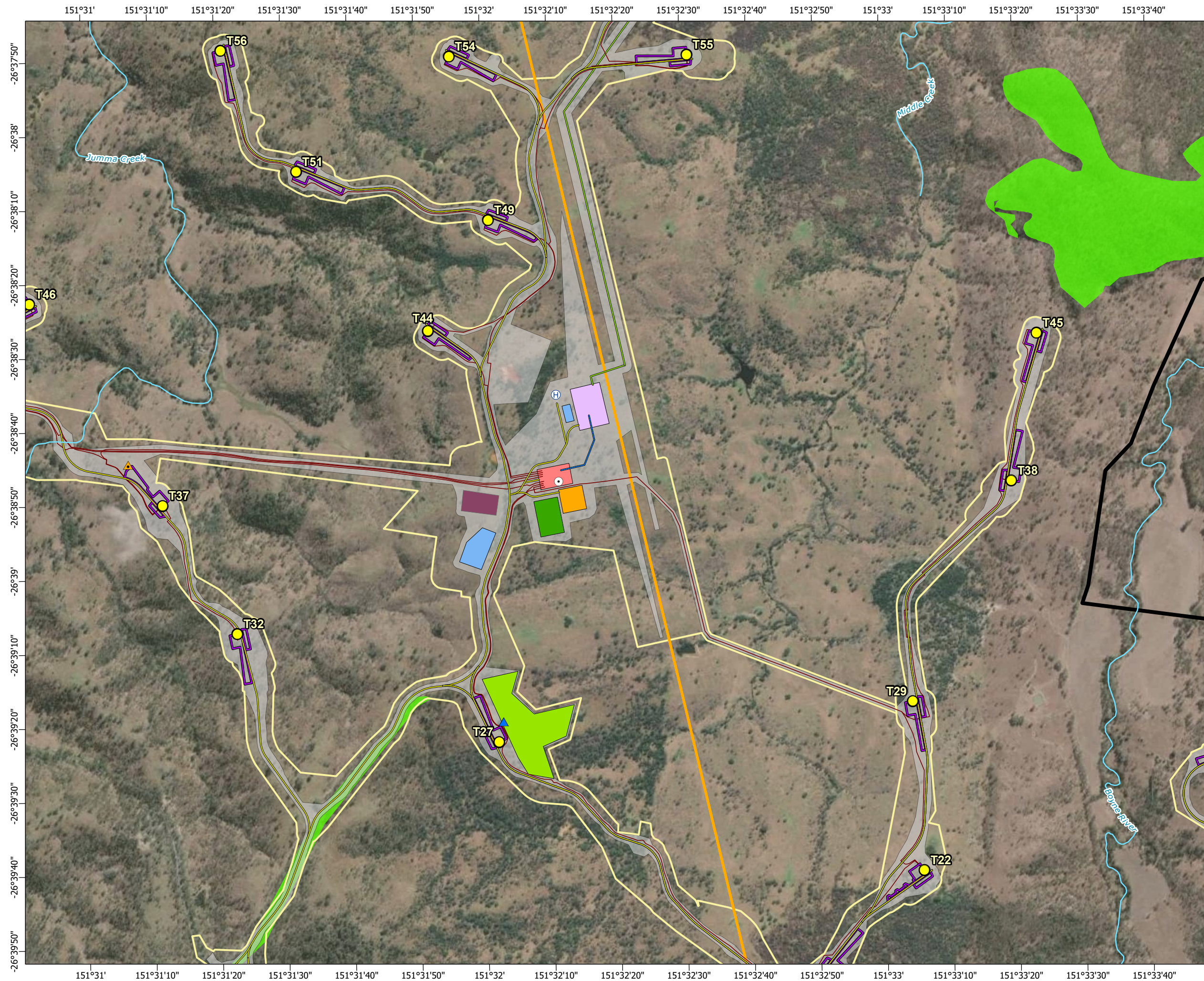
© AECOM Australia Pty Ltd (AECOM). All rights reserved.

AECOM has prepared this document for the sole use of the Client and for a specific purpose, each as expressly stated in the document. No other party should rely on this document without the prior written consent of AECOM. AECOM undertakes no duty, nor accepts any responsibility, to any third party who may rely upon or use this document. This document has been prepared based on the Client's description of its requirements and AECOM's experience, having regard to assumptions that AECOM can reasonably be expected to make in accordance with sound professional principles.

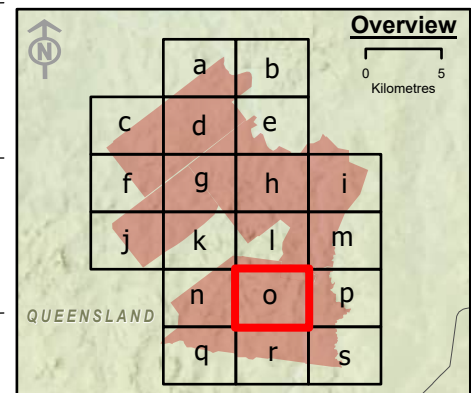
© State of Queensland (Department of Resources) 2023, Maxar © The State of Queensland; © State of Queensland (Department of Resources) 2023; Queensland Herbarium, Biodiversity and Ecosystem Sciences; © State of Queensland (Department of Science, Information Technology and Innovation) 2017; © State of Queensland (Department of Environment and Science), 2019; © The State of Queensland 2024 (Department of Energy and Climate); © South Burnett Regional Council; © Commonwealth of Australia. Based on Australian Bureau of Statistics (ABS) data, Bureau of Meteorology, National Native Title Tribunal; © Commonwealth Scientific and Industrial Research Organisation (CSIRO) Australia

**TARONG WEST WIND FARM
PUBLIC ENVIRONMENT REPORT (2025)**

Flora survey site locations



- Legend**
- Townships
 - Mast (permanent)
 - Mast (temporary)
 - Wind turbine generator
 - Watercourse
 - Access track
 - Turbine hardstand
 - Cables - underground
 - Cables - overhead 33kV
 - Cables - overhead 275kV
 - Existing Powerlink 275kV overhead line
 - Planning corridor
 - Clearing footprint
 - Site Boundary
 - ⊕ Helipad
 - Infrastructure areas**
 - Batch plant
 - Borrow pit
 - Laydown
 - Operations and maintenance building
 - Site compound
 - Substation
 - Switching station
 - Biocondition survey site (2024)
 - Spring survey 2018**
 - ▲ Detailed flora
 - ▲ Quaternary flora
 - Autumn survey 2019**
 - ▲ Detailed flora
 - ▲ Quaternary flora
 - Regional ecosystems**
 - Of concern - dominant
 - Least concern



Spatial Reference: Geocentric Datum of Australia 1994 Map Grid of Australia Zone 56
Datum: Geocentric Datum of Australia 1994
Units: Metre

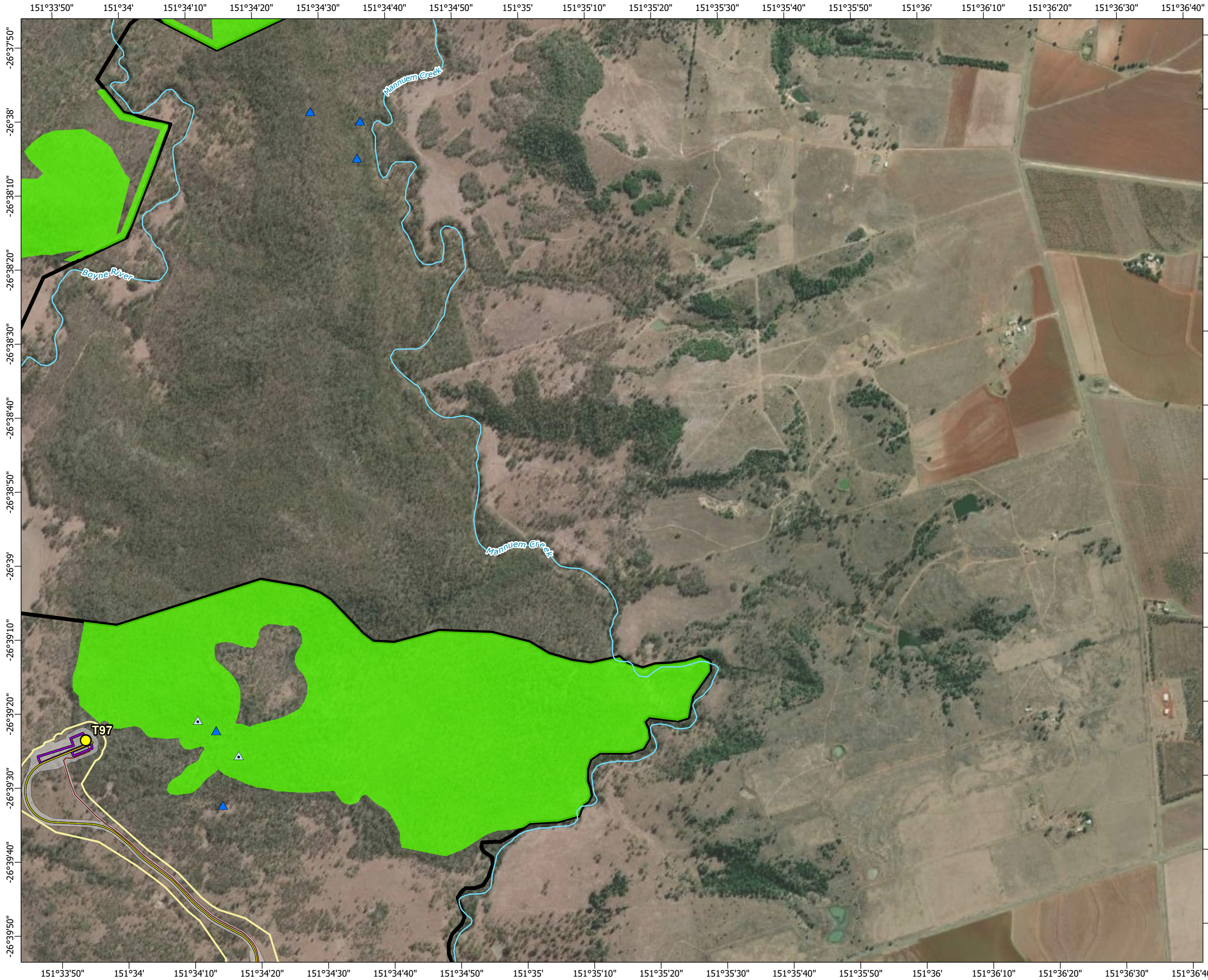
© AECOM Australia Pty Ltd (AECOM). All rights reserved.



AECOM has prepared this document for the sole use of the Client and for a specific purpose, each as expressly stated in the document. No other party should rely on this document without the prior written consent of AECOM. AECOM undertakes no duty, nor accepts any responsibility, to any third party who may rely upon or use this document. This document has been prepared based on the Client's description of its requirements and AECOM's experience, having regard to assumptions that AECOM can reasonably be expected to make in accordance with sound professional principles.



© State of Queensland (Department of Resources) 2023. Maxar © The State of Queensland; © State of Queensland (Department of Resources) 2023; Queensland Herbarium, Biodiversity and Ecosystem Sciences; © State of Queensland (Department of Science, Information Technology and Innovation) 2017; © State of Queensland (Department of Environment and Science), 2019; © The State of Queensland 2024 (Department of Energy and Climate); © South Burnett Regional Council; © Commonwealth of Australia. Based on Australian Bureau of Statistics (ABS) data. Bureau of Meteorology; National Native Title Tribunal; © Commonwealth Scientific and Industrial Research Organisation (CSIRO) Australia

TARONG WEST WIND FARM PUBLIC ENVIRONMENT REPORT (2025)

Flora survey site locations



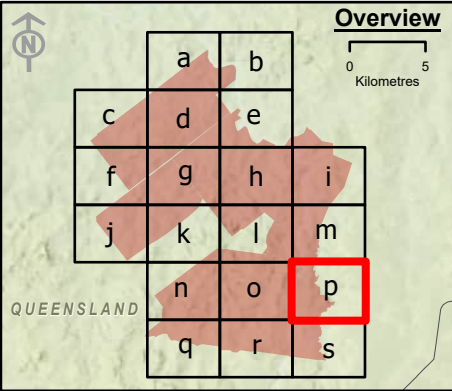




Scale: 1:15,000 at A3

- Legend**
- Townships
 - ▭ Mast (permanent)
 - ▭ Mast (temporary)
 - Wind turbine generator
 - Watercourse
 - Access track
 - Turbine hardstand
 - Cables - underground
 - Cables - overhead 33kV
 - Cables - overhead 275kV
 - Existing Powerlink 275kV overhead line
 - ▭ Planning corridor
 - ▭ Clearing footprint
 - ▭ Site Boundary
 - ⊕ Helipad

- Biocondition survey site (2024)
 - ▲ Spring survey 2018 Detailed flora
 - ▲ Quaternary flora
 - ▲ Autumn survey 2019 Detailed flora
 - ▲ Quaternary flora
 - ▭ Regional ecosystems
 - ▭ Of concern - dominant
 - ▭ Least concern
- Infrastructure areas**
- ▭ Batch plant
 - ▭ Borrow pit
 - ▭ Laydown
 - ▭ Operations and maintenance building
 - ▭ Site compound
 - ▭ Substation
 - ▭ Switching station



Spatial Reference: Geocentric Datum of Australia 1994 Map Grid of Australia Zone 56
Datum: Geocentric Datum of Australia 1994
Units: Metre

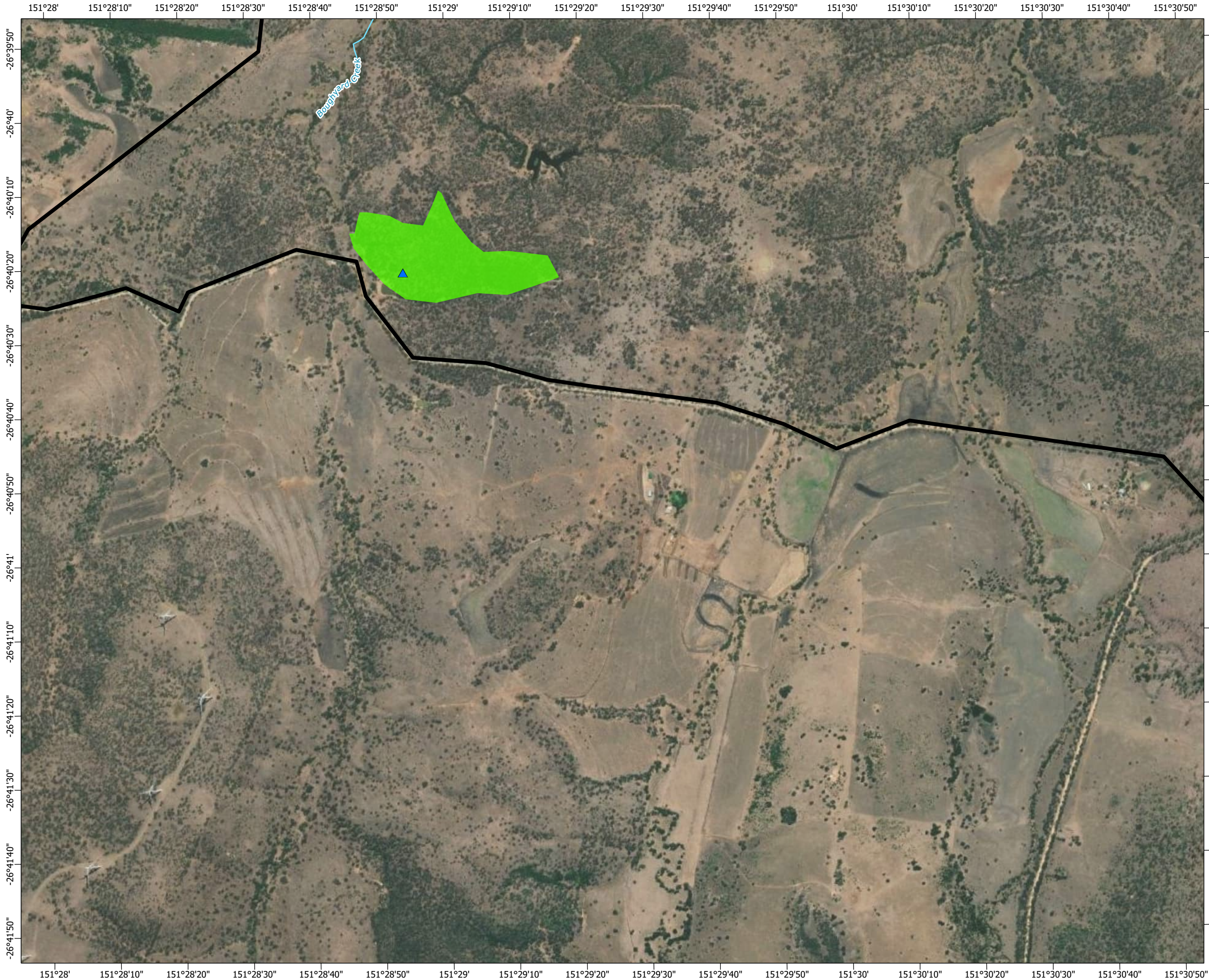
© AECOM Australia Pty Ltd (AECOM). All rights reserved.



AECOM has prepared this document for the sole use of the Client and for a specific purpose, each as expressly stated in the document. No other party should rely on this document without the prior written consent of AECOM. AECOM undertakes no duty, nor accepts any responsibility, to any third party who may rely upon or use this document. This document has been prepared based on the Client's description of its requirements and AECOM's experience, having regard to assumptions that AECOM can reasonably be expected to make in accordance with sound professional principles.



© State of Queensland (Department of Resources) 2023, Maxar © The State of Queensland; © State of Queensland (Department of Resources) 2023; Queensland Herbarium, Biodiversity and Ecosystem Sciences; © State of Queensland (Department of Science, Information Technology and Innovation) 2017; © State of Queensland (Department of Environment and Science), 2019; © The State of Queensland 2024 (Department of Energy and Climate); © South Burnett Regional Council; © Commonwealth of Australia. Based on Australian Bureau of Statistics (ABS) data, Bureau of Meteorology, National Native Title Tribunal; © Commonwealth Scientific and Industrial Research Organisation (CSIRO) Australia

**TARONG WEST WIND FARM
PUBLIC ENVIRONMENT REPORT (2025)**

Flora survey site locations



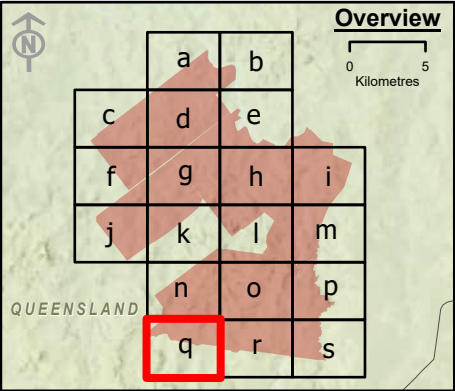




Scale: 1:15,000 at A3

- Legend**
- Townships
 - Mast (permanent)
 - Mast (temporary)
 - Wind turbine generator
 - Watercourse
 - Access track
 - Turbine hardstand
 - Cables - underground
 - Cables - overhead 33kV
 - Cables - overhead 275kV
 - Existing Powerlink 275kV overhead line
 - Planning corridor
 - Clearing footprint
 - Site Boundary
 - Helipad

- Biocondition survey site (2024)
 - Spring survey 2018**
 - Detailed flora
 - Quaternary flora
 - Autumn survey 2019**
 - Detailed flora
 - Quaternary flora
 - Regional ecosystems**
 - Of concern - dominant
 - Least concern
- Infrastructure areas**
- Batch plant
 - Borrow pit
 - Laydown
 - Operations and maintenance building
 - Site compound
 - Substation
 - Switching station



Spatial Reference: Geocentric Datum of Australia 1994 Map Grid of Australia Zone 56
Datum: Geocentric Datum of Australia 1994
Units: Metre

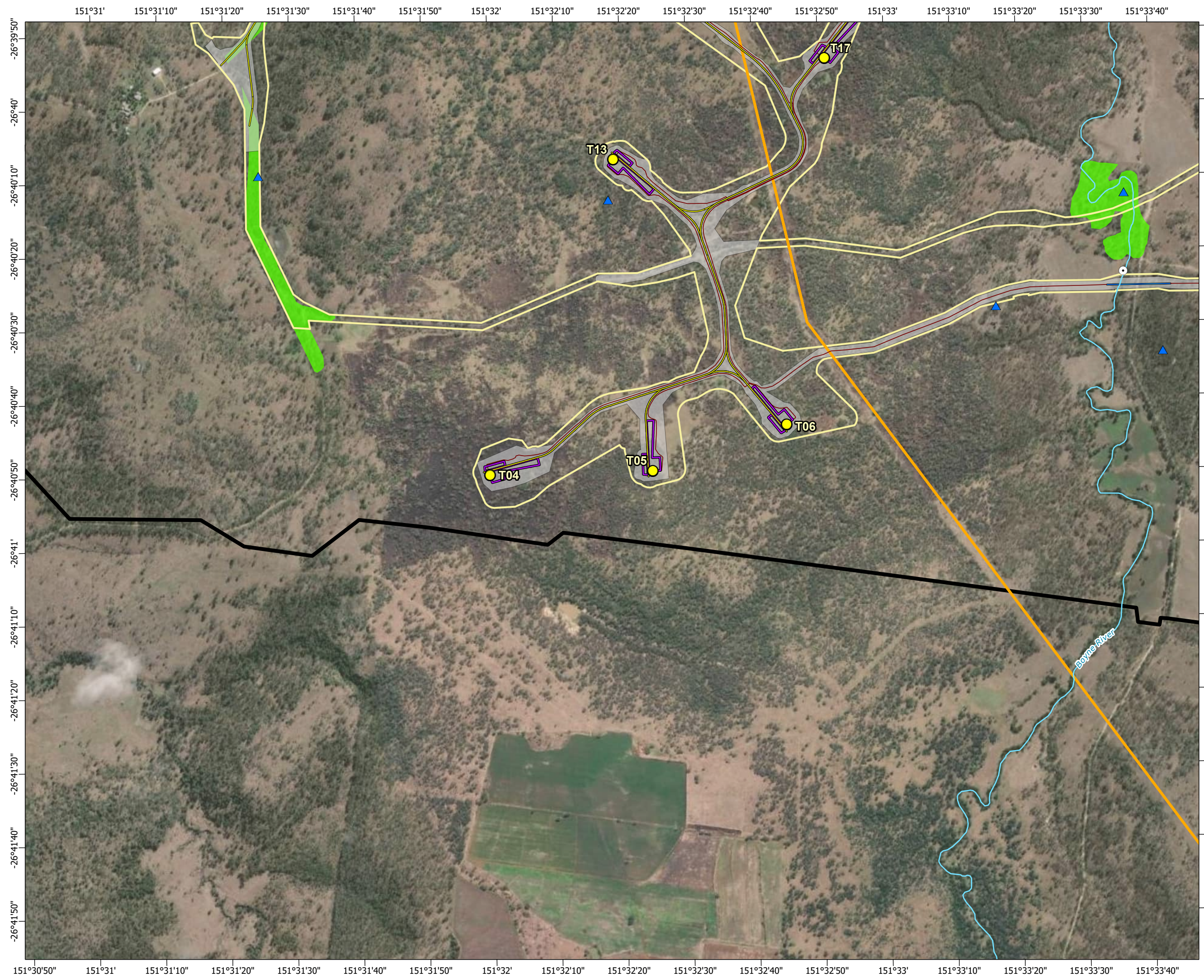
© AECOM Australia Pty Ltd (AECOM). All rights reserved.



AECOM has prepared this document for the sole use of the Client and for a specific purpose, each as expressly stated in the document. No other party should rely on this document without the prior written consent of AECOM. AECOM undertakes no duty, nor accepts any responsibility, to any third party who may rely upon or use this document. This document has been prepared based on the Client's description of its requirements and AECOM's experience, having regard to assumptions that AECOM can reasonably be expected to make in accordance with sound professional principles.



© State of Queensland (Department of Resources) 2023, Maxar © The State of Queensland; © State of Queensland (Department of Resources) 2023; Queensland Herbarium, Biodiversity and Ecosystem Sciences; © State of Queensland (Department of Science, Information Technology and Innovation) 2017; © State of Queensland (Department of Environment and Science), 2019; © The State of Queensland 2024 (Department of Energy and Climate); © South Burnett Regional Council; © Commonwealth of Australia. Based on Australian Bureau of Statistics (ABS) data, Bureau of Meteorology, National Native Title Tribunal; © Commonwealth Scientific and Industrial Research Organisation (CSIRO) Australia

**TARONG WEST WIND FARM
PUBLIC ENVIRONMENT REPORT (2025)**

Flora survey site locations

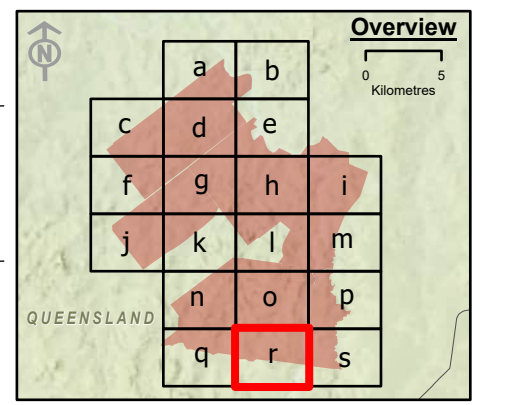






Scale: 1:15,000 at A3

- Legend**
- Townships
 - Mast (permanent)
 - Mast (temporary)
 - Wind turbine generator
 - Watercourse
 - Access track
 - Turbine hardstand
 - Cables - underground
 - Cables - overhead 33kV
 - Cables - overhead 275kV
 - Existing Powerlink 275kV overhead line
 - Planning corridor
 - Clearing footprint
 - Site Boundary
 - ⊕ Helipad
 - Infrastructure areas**
 - Batch plant
 - Borrow pit
 - Laydown
 - Operations and maintenance building
 - Site compound
 - Substation
 - Switching station
 - Biocondition survey site (2024)
 - Spring survey 2018**
 - ▲ Detailed flora
 - ▲ Quaternary flora
 - Autumn survey 2019**
 - ▲ Detailed flora
 - ▲ Quaternary flora
 - Regional ecosystems**
 - Of concern - dominant
 - Least concern



Spatial Reference: Geocentric Datum of Australia 1994 Map Grid of Australia Zone 56
Datum: Geocentric Datum of Australia 1994
Units: Metre

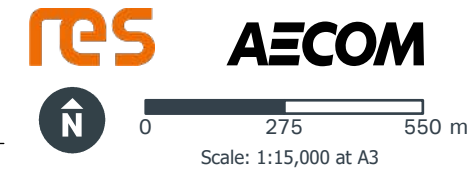
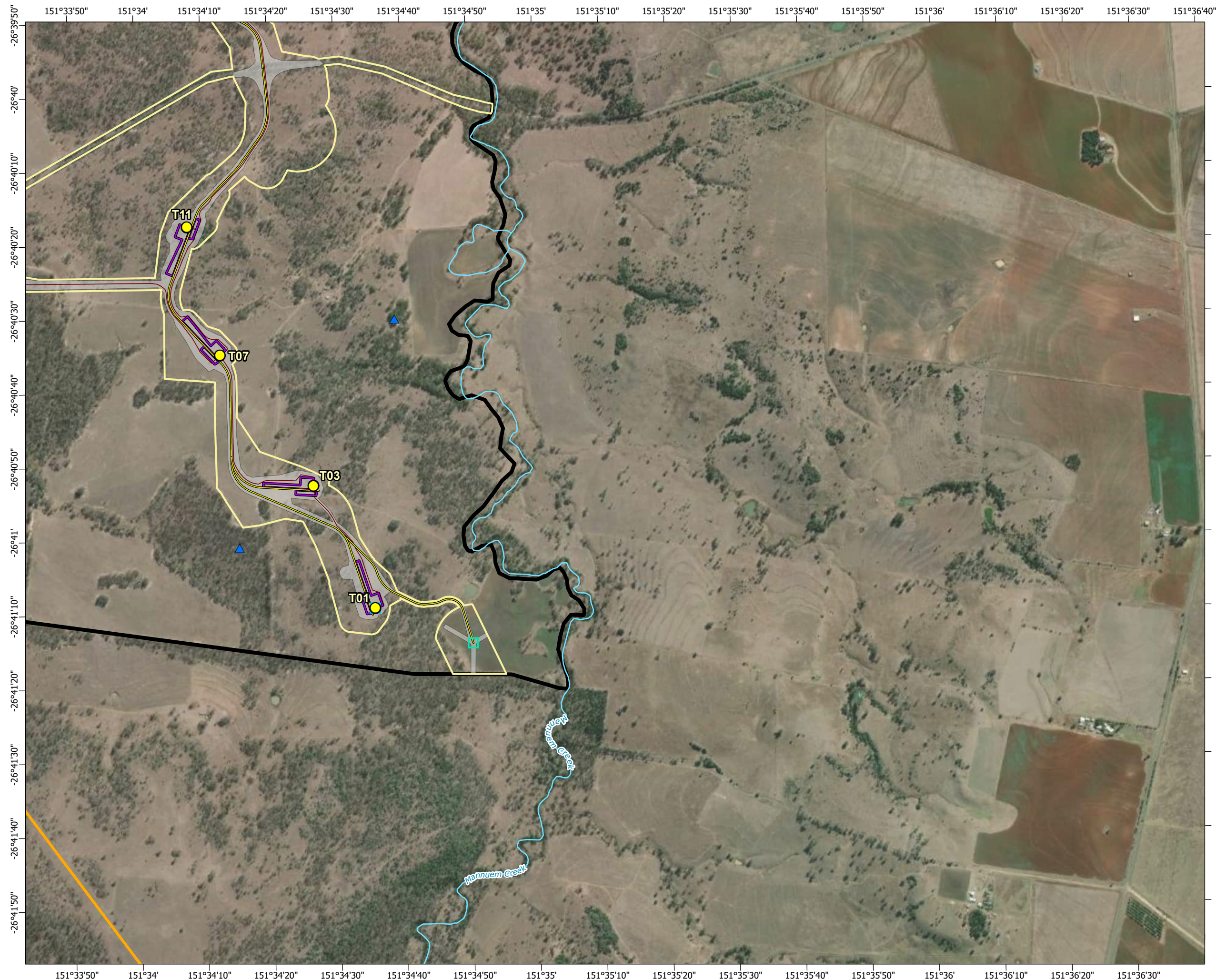
© AECOM Australia Pty Ltd (AECOM). All rights reserved.

AECOM has prepared this document for the sole use of the Client and for a specific purpose, each as expressly stated in the document. No other party should rely on this document without the prior written consent of AECOM. AECOM undertakes no duty, nor accepts any responsibility, to any third party who may rely upon or use this document. This document has been prepared based on the Client's description of its requirements and AECOM's experience, having regard to assumptions that AECOM can reasonably be expected to make in accordance with sound professional principles.

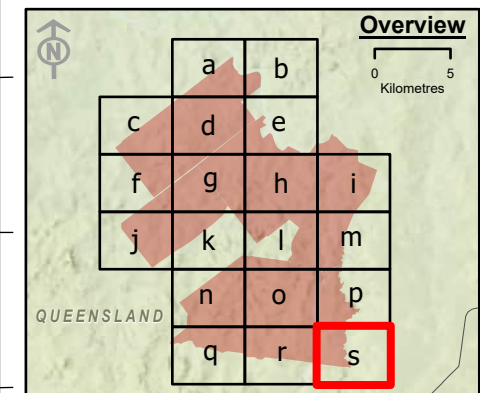
© State of Queensland (Department of Resources) 2023, Maxar © The State of Queensland; © State of Queensland (Department of Resources) 2023; Queensland Herbarium, Biodiversity and Ecosystem Sciences; © State of Queensland (Department of Science, Information Technology and Innovation) 2017; © State of Queensland (Department of Environment and Science), 2019; © The State of Queensland 2024 (Department of Energy and Climate); © South Burnett Regional Council; © Commonwealth of Australia. Based on Australian Bureau of Statistics (ABS) data, Bureau of Meteorology; National Native Title Tribunal; © Commonwealth Scientific and Industrial Research Organisation (CSIRO) Australia

**TARONG WEST WIND FARM
PUBLIC ENVIRONMENT REPORT (2025)**

Flora survey site locations



- Legend**
- Townships
 - Mast (permanent)
 - Mast (temporary)
 - Wind turbine generator
 - Watercourse
 - Access track
 - Turbine hardstand
 - Cables - underground
 - Cables - overhead 33kV
 - Cables - overhead 275kV
 - Existing Powerlink 275kV overhead line
 - Planning corridor
 - Clearing footprint
 - Site Boundary
 - ⊕ Helipad
 - Infrastructure areas**
 - Batch plant
 - Borrow pit
 - Laydown
 - Operations and maintenance building
 - Site compound
 - Substation
 - Switching station
 - Biocondition survey site (2024)
 - Spring survey 2018**
 - ▲ Detailed flora
 - ▲ Quaternary flora
 - Autumn survey 2019**
 - ▲ Detailed flora
 - ▲ Quaternary flora
 - Regional ecosystems**
 - Of concern - dominant
 - Least concern



Spatial Reference: Geocentric Datum of Australia 1994 Map Grid of Australia Zone 56
Datum: Geocentric Datum of Australia 1994
Units: Metre

© AECOM Australia Pty Ltd (AECOM). All rights reserved.

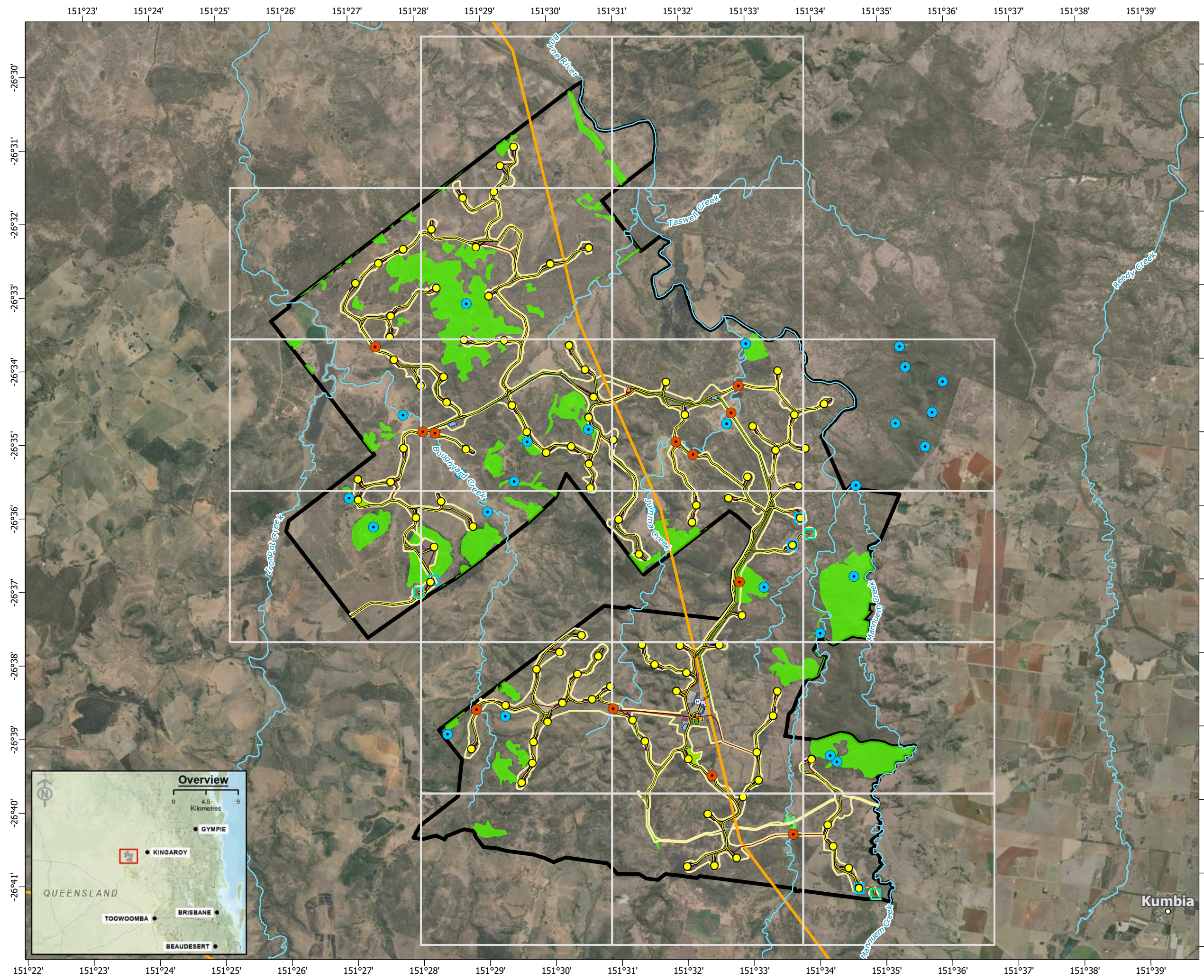
AECOM has prepared this document for the sole use of the Client and for a specific purpose, each as expressly stated in the document. No other party should rely on this document without the prior written consent of AECOM. AECOM undertakes no duty, nor accepts any responsibility, to any third party who may rely upon or use this document. This document has been prepared based on the Client's description of its requirements and AECOM's experience, having regard to assumptions that AECOM can reasonably be expected to make in accordance with sound professional principles.



© State of Queensland (Department of Resources) 2023, Maxar © The State of Queensland; © State of Queensland (Department of Resources) 2023; Queensland Herbarium, Biodiversity and Ecosystem Sciences; © State of Queensland (Department of Science, Information Technology and Innovation) 2017; © State of Queensland (Department of Environment and Science), 2019; © The State of Queensland 2024 (Department of Energy and Climate); © South Burnett Regional Council; © Commonwealth of Australia. Based on Australian Bureau of Statistics (ABS) data, Bureau of Meteorology, National Native Title Tribunal; © Commonwealth Scientific and Industrial Research Organisation (CSIRO) Australia

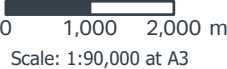

TARONG WEST WIND FARM PUBLIC ENVIRONMENT REPORT (2025)

Flora survey site locations

Figure 3-1s

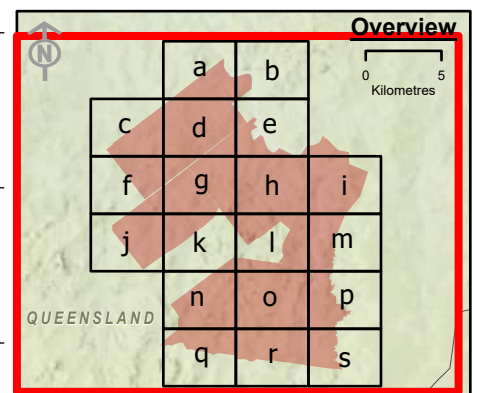






Legend

- Townships
- Mast (permanent)
- Mast (temporary)
- Wind turbine generator
- Watercourse
- Access track
- Turbine hardstand
- Cables - underground
- Cables - overhead 33kV
- Cables - overhead 275kV
- Existing Powerlink 275kV overhead line
- Planning corridor
- Clearing footprint
- Site Boundary
- ⊕ Helipad
- Infrastructure areas**
 - Batch plant
 - Borrow pit
 - Laydown
 - Operations and maintenance building
 - Site compound
 - Substation
 - Switching station
- Threatened flora survey (2019)
- Threatened flora survey (2025)
- Regional ecosystems**
 - Of concern - dominant
 - Least concern



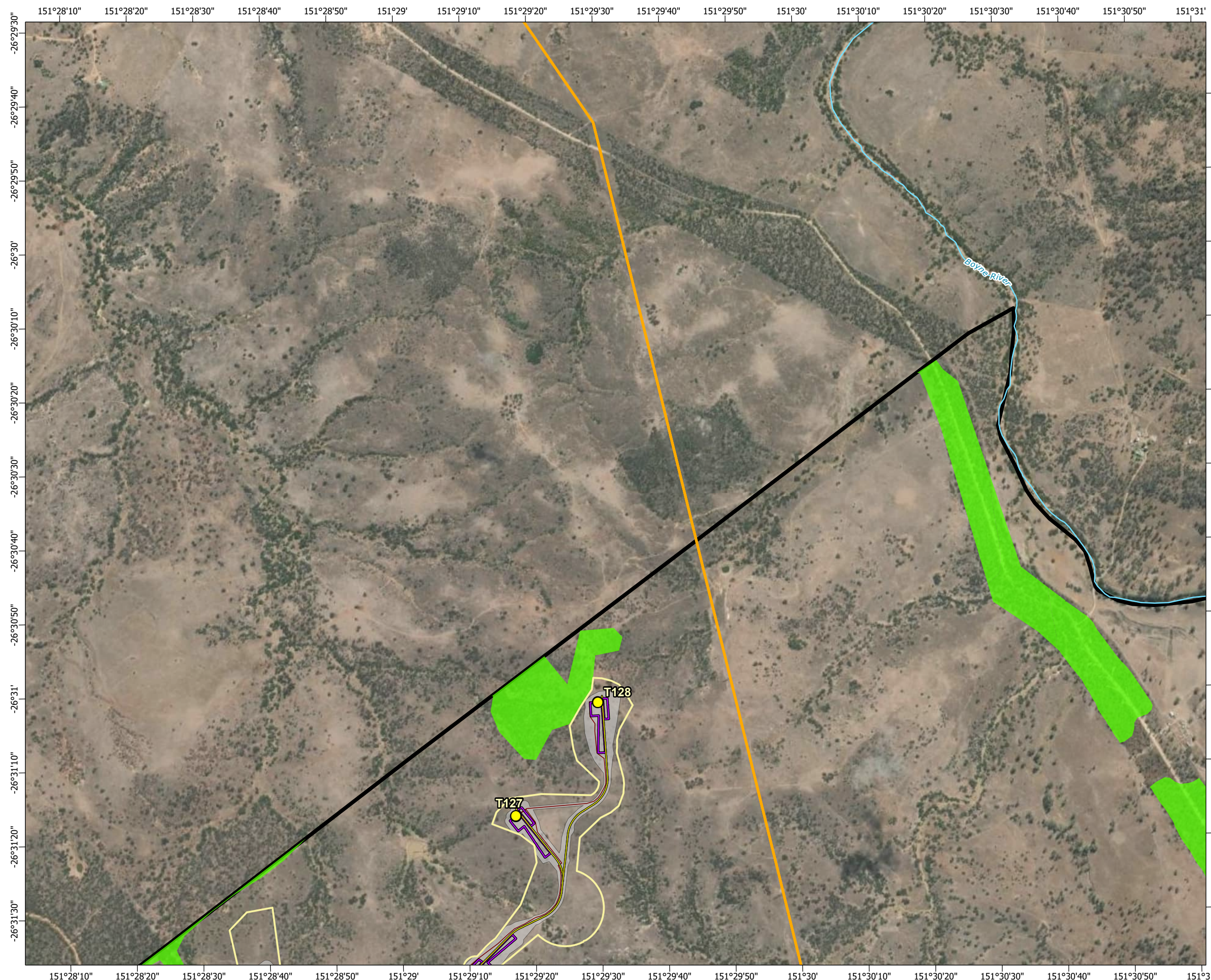
Spatial Reference: Geocentric Datum of Australia 1994 Map Grid of Australia Zone 56
Datum: Geocentric Datum of Australia 1994
Units: Metre



© AECOM Australia Pty Ltd (AECOM). All rights reserved.



AECOM has prepared this document for the sole use of the Client and for a specific purpose, each as expressly stated in the document. No other party should rely on this document without the prior written consent of AECOM. AECOM undertakes no duty, nor accepts any responsibility, to any third party who may rely upon or use this document. This document has been prepared based on the Client's description of its requirements and AECOM's experience, having regard to assumptions that AECOM can reasonably be expected to make in accordance with sound professional principles.

Earthstar Geographics, © State of Queensland (Department of Resources) 2023 © The State of Queensland; © State of Queensland (Department of Resources) 2023; Queensland Herbarium, Biodiversity and Ecosystem Sciences; © State of Queensland (Department of Science, Information Technology and Innovation) 2017; © State of Queensland (Department of Environment and Science), 2019; © The State of Queensland 2024 (Department of Energy and Climate); © South Burnett Regional Council; © Commonwealth of Australia. Based on Australian Bureau of Statistics (ABS) data. Bureau of Meteorology; National Native Title Tribunal; © Commonwealth Scientific and Industrial Research Organisation (CSIRO) Australia

TARONG WEST WIND FARM PUBLIC ENVIRONMENT REPORT (2025)

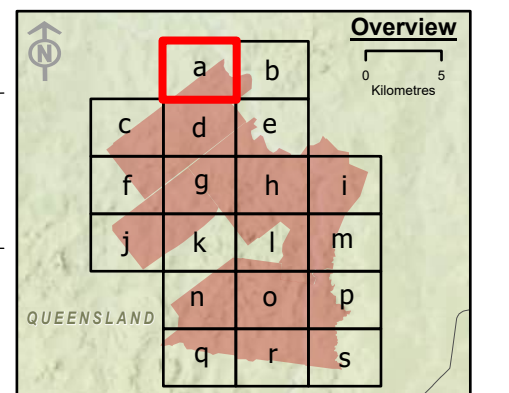






Scale: 1:15,000 at A3

- Legend**
- Townships
 - Mast (permanent)
 - Mast (temporary)
 - Wind turbine generator
 - Watercourse
 - Access track
 - Turbine hardstand
 - Cables - underground
 - Cables - overhead 33kV
 - Cables - overhead 275kV
 - Existing Powerlink 275kV overhead line
 - Planning corridor
 - Clearing footprint
 - Site Boundary
 - ⊕ Helipad
 - Infrastructure areas**
 - Batch plant
 - Borrow pit
 - Laydown
 - Operations and maintenance building
 - Site compound
 - Substation
 - Switching station
 - Threatened flora survey (2019)
 - Threatened flora survey (2025)
 - Regional ecosystems**
 - Of concern - dominant
 - Least concern



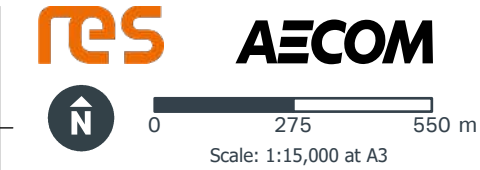
Spatial Reference: Geocentric Datum of Australia 1994 Map Grid of Australia Zone 56
Datum: Geocentric Datum of Australia 1994
Units: Metre

© AECOM Australia Pty Ltd (AECOM). All rights reserved.

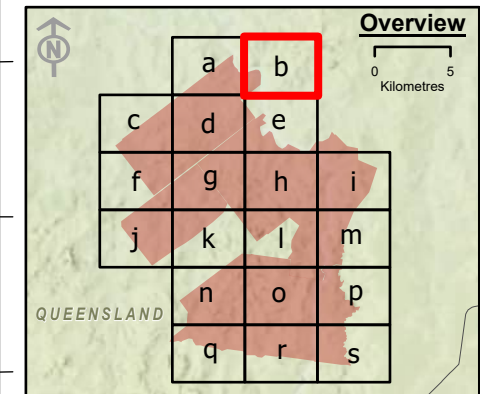
AECOM has prepared this document for the sole use of the Client and for a specific purpose, each as expressly stated in the document. No other party should rely on this document without the prior written consent of AECOM. AECOM undertakes no duty, nor accepts any responsibility, to any third party who may rely upon or use this document. This document has been prepared based on the Client's description of its requirements and AECOM's experience, having regard to assumptions that AECOM can reasonably be expected to make in accordance with sound professional principles.

© State of Queensland (Department of Resources) 2023, Maxar © The State of Queensland; © State of Queensland (Department of Resources) 2023; Queensland Herbarium, Biodiversity and Ecosystem Sciences; © State of Queensland (Department of Science, Information Technology and Innovation) 2017; © State of Queensland (Department of Environment and Science), 2019; © The State of Queensland 2024 (Department of Energy and Climate); © South Burnett Regional Council; © Commonwealth of Australia. Based on Australian Bureau of Statistics (ABS) data, Bureau of Meteorology, National Native Title Tribunal; © Commonwealth Scientific and Industrial Research Organisation (CSIRO) Australia

**TARONG WEST WIND FARM
PUBLIC ENVIRONMENT REPORT (2025)**



- Legend**
- Townships
 - Mast (permanent)
 - Mast (temporary)
 - Wind turbine generator
 - Watercourse
 - Access track
 - Turbine hardstand
 - Cables - underground
 - Cables - overhead 33kV
 - Cables - overhead 275kV
 - Existing Powerlink 275kV overhead line
 - Planning corridor
 - Clearing footprint
 - Site Boundary
 - ⊕ Helipad
 - Infrastructure areas**
 - Batch plant
 - Borrow pit
 - Laydown
 - Operations and maintenance building
 - Site compound
 - Substation
 - Switching station
 - Threatened flora survey (2019)
 - Threatened flora survey (2025)
 - Regional ecosystems**
 - Of concern - dominant
 - Least concern



Spatial Reference: Geocentric Datum of Australia 1994 Map Grid of Australia Zone 56
Datum: Geocentric Datum of Australia 1994
Units: Metre

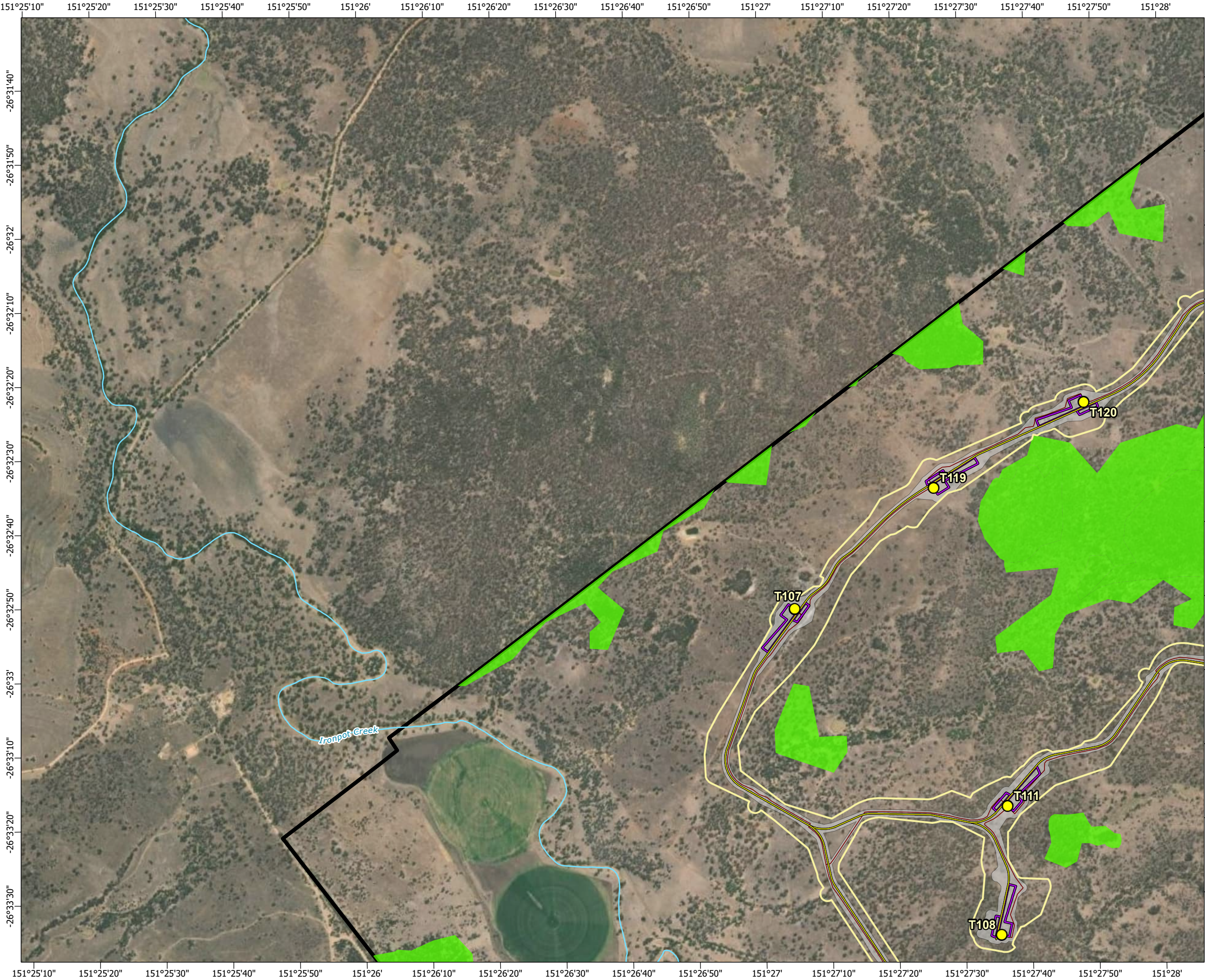
© AECOM Australia Pty Ltd (AECOM). All rights reserved.



AECOM has prepared this document for the sole use of the Client and for a specific purpose, each as expressly stated in the document. No other party should rely on this document without the prior written consent of AECOM. AECOM undertakes no duty, nor accepts any responsibility, to any third party who may rely upon or use this document. This document has been prepared based on the Client's description of its requirements and AECOM's experience, having regard to assumptions that AECOM can reasonably be expected to make in accordance with sound professional principles.



© State of Queensland (Department of Resources) 2023, Maxar © The State of Queensland; © State of Queensland (Department of Resources) 2023; Queensland Herbarium, Biodiversity and Ecosystem Sciences; © State of Queensland (Department of Science, Information Technology and Innovation) 2017; © State of Queensland (Department of Environment and Science), 2019; © The State of Queensland 2024 (Department of Energy and Climate); © South Burnett Regional Council; © Commonwealth of Australia. Based on Australian Bureau of Statistics (ABS) data, Bureau of Meteorology; National Native Title Tribunal; © Commonwealth Scientific and Industrial Research Organisation (CSIRO) Australia

TARONG WEST WIND FARM PUBLIC ENVIRONMENT REPORT (2025)

Threatened flora survey site locations
Figure 3-2b Page 3 of 20

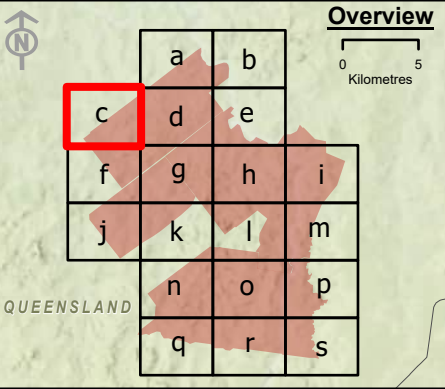






Scale: 1:15,000 at A3

- Legend**
- Townships
 - Mast (permanent)
 - Mast (temporary)
 - Wind turbine generator
 - Watercourse
 - Access track
 - Turbine hardstand
 - Cables - underground
 - Cables - overhead 33kV
 - Cables - overhead 275kV
 - Existing Powerlink 275kV overhead line
 - Planning corridor
 - Clearing footprint
 - Site Boundary
 - ⊕ Helipad
- Threatened flora survey**
- Threatened flora survey (2019)
 - Threatened flora survey (2025)
- Regional ecosystems**
- Of concern - dominant
 - Least concern
- Infrastructure areas**
- Batch plant
 - Borrow pit
 - Laydown
 - Operations and maintenance building
 - Site compound
 - Substation
 - Switching station



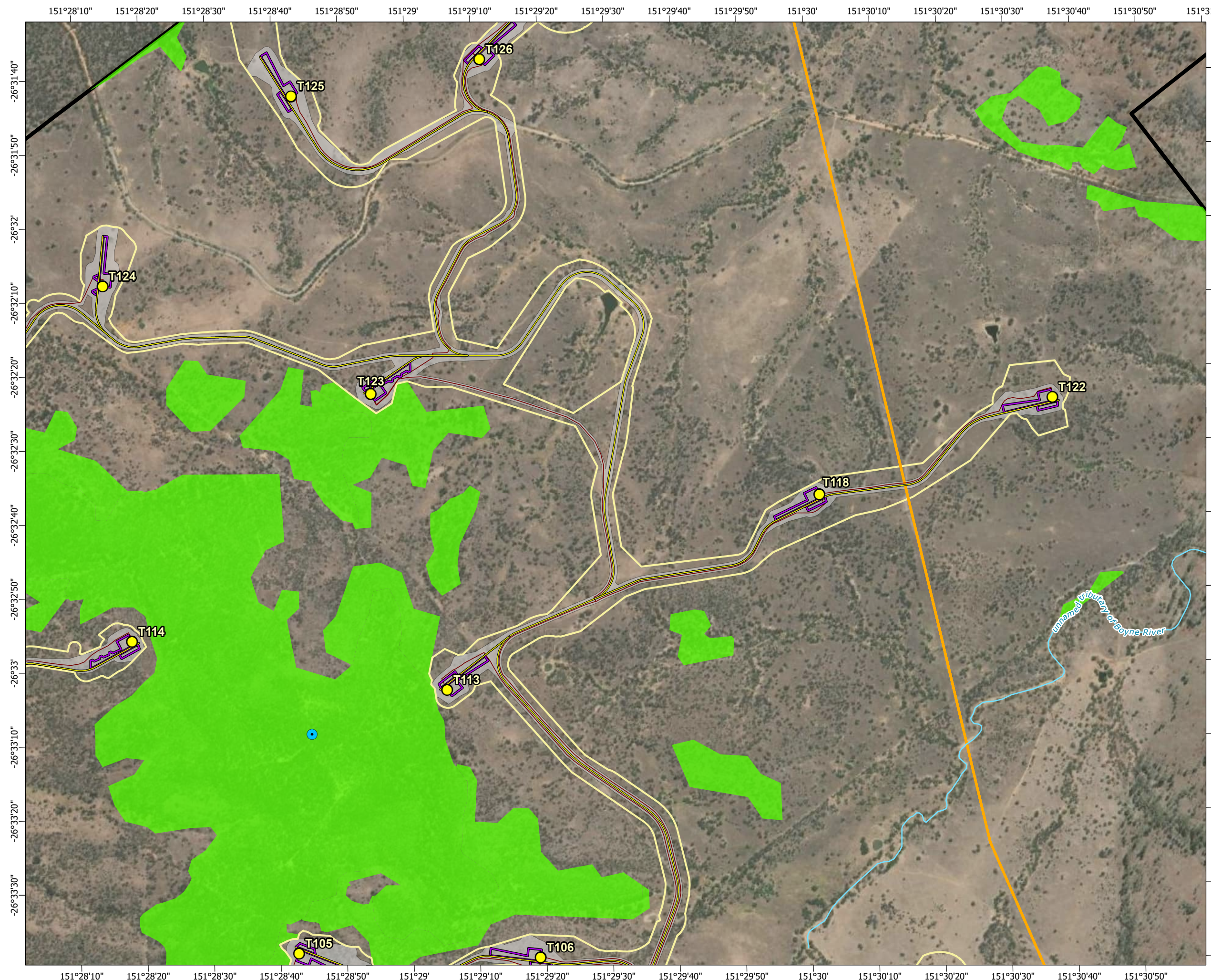
Spatial Reference: Geocentric Datum of Australia 1994 Map Grid of Australia Zone 56
Datum: Geocentric Datum of Australia 1994
Units: Metre



© AECOM Australia Pty Ltd (AECOM). All rights reserved.



AECOM has prepared this document for the sole use of the Client and for a specific purpose, each as expressly stated in the document. No other party should rely on this document without the prior written consent of AECOM. AECOM undertakes no duty, nor accepts any responsibility, to any third party who may rely upon or use this document. This document has been prepared based on the Client's description of its requirements and AECOM's experience, having regard to assumptions that AECOM can reasonably be expected to make in accordance with sound professional principles.

© State of Queensland (Department of Resources) 2023, Maxar © The State of Queensland; © State of Queensland (Department of Resources) 2023; Queensland Herbarium, Biodiversity and Ecosystem Sciences; © State of Queensland (Department of Science, Information Technology and Innovation) 2017; © State of Queensland (Department of Environment and Science), 2019; © The State of Queensland 2024 (Department of Energy and Climate); © South Burnett Regional Council; © Commonwealth of Australia. Based on Australian Bureau of Statistics (ABS) data, Bureau of Meteorology; National Native Title Tribunal; © Commonwealth Scientific and Industrial Research Organisation (CSIRO) Australia

**TARONG WEST WIND FARM
PUBLIC ENVIRONMENT REPORT (2025)**



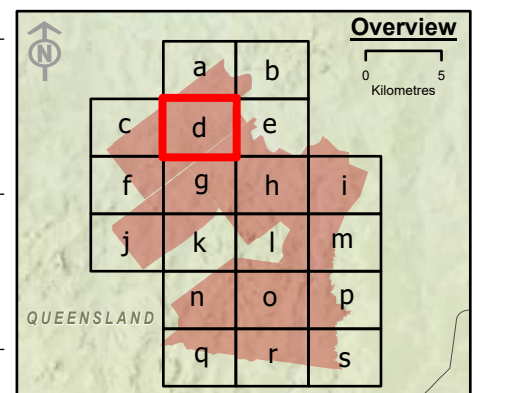




Scale: 1:15,000 at A3

- Legend**
- Townships
 - Mast (permanent)
 - Mast (temporary)
 - Wind turbine generator
 - Watercourse
 - Access track
 - Turbine hardstand
 - Cables - underground
 - Cables - overhead 33kV
 - Cables - overhead 275kV
 - Existing Powerlink 275kV overhead line
 - Planning corridor
 - Clearing footprint
 - Site Boundary
 - ⊕ Helipad
- Threatened flora survey**
- (2019)
 - (2025)
- Regional ecosystems**
- Of concern - dominant
 - Least concern

- Infrastructure areas**
- Batch plant
 - Borrow pit
 - Laydown
 - Operations and maintenance building
 - Site compound
 - Substation
 - Switching station



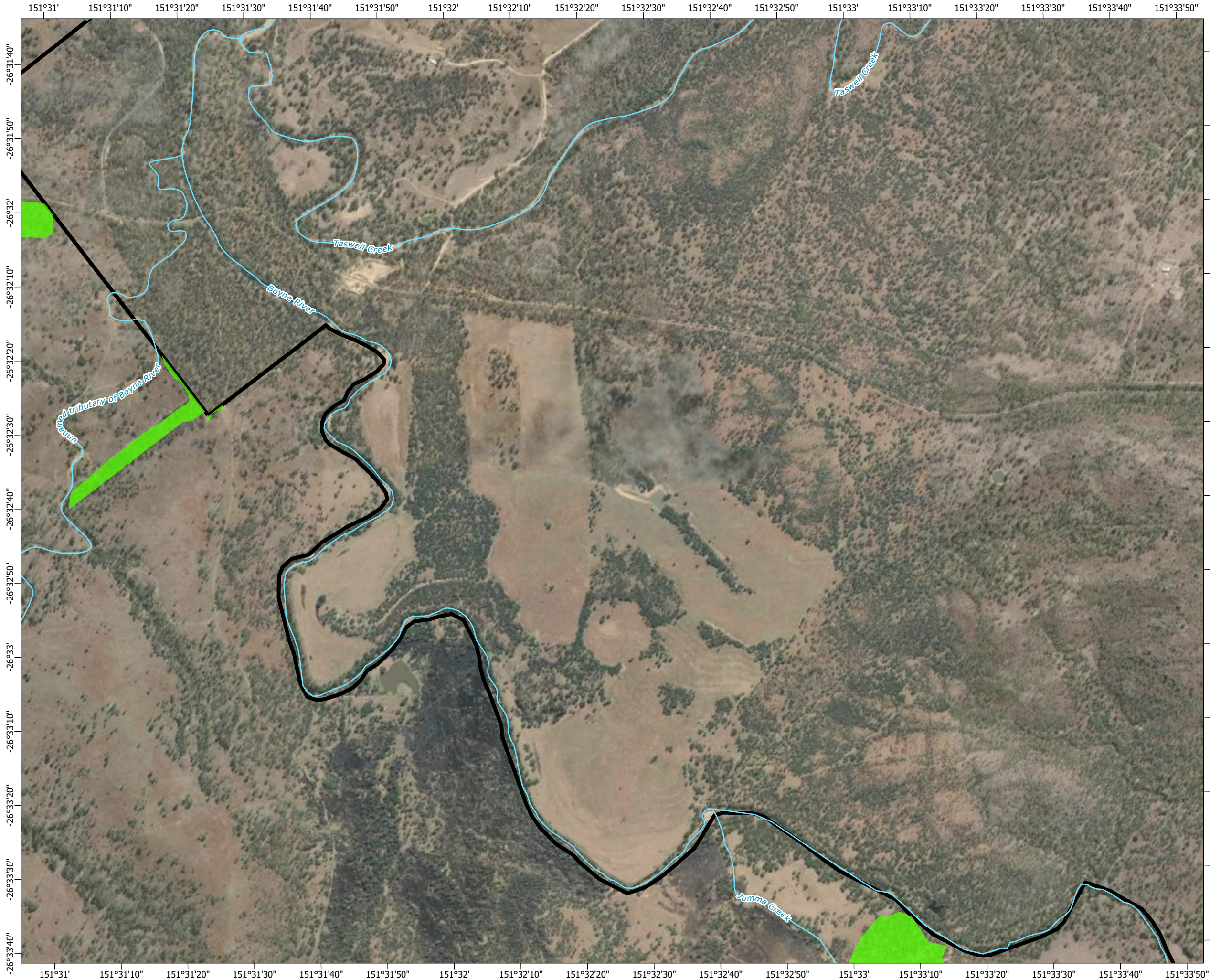
Spatial Reference: Geocentric Datum of Australia 1994 Map Grid of Australia Zone 56
Datum: Geocentric Datum of Australia 1994
Units: Metre



© AECOM Australia Pty Ltd (AECOM). All rights reserved.



AECOM has prepared this document for the sole use of the Client and for a specific purpose, each as expressly stated in the document. No other party should rely on this document without the prior written consent of AECOM. AECOM undertakes no duty, nor accepts any responsibility, to any third party who may rely upon or use this document. This document has been prepared based on the Client's description of its requirements and AECOM's experience, having regard to assumptions that AECOM can reasonably be expected to make in accordance with sound professional principles.

© State of Queensland (Department of Resources) 2023, Maxar © The State of Queensland; © State of Queensland (Department of Resources) 2023; Queensland Herbarium, Biodiversity and Ecosystem Sciences; © State of Queensland (Department of Science, Information Technology and Innovation) 2017; © State of Queensland (Department of Environment and Science), 2019; © The State of Queensland 2024 (Department of Energy and Climate); © South Burnett Regional Council; © Commonwealth of Australia. Based on Australian Bureau of Statistics (ABS) data, Bureau of Meteorology, National Native Title Tribunal; © Commonwealth Scientific and Industrial Research Organisation (CSIRO) Australia

TARONG WEST WIND FARM PUBLIC ENVIRONMENT REPORT (2025)

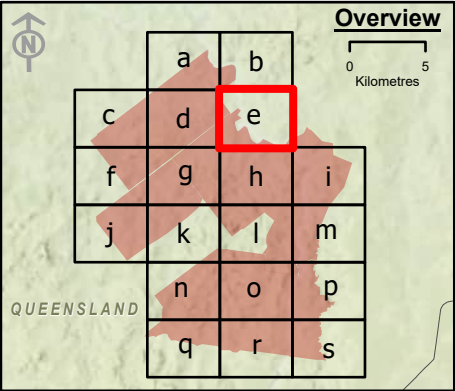






Scale: 1:15,000 at A3

- Legend**
- Townships
 - Mast (permanent)
 - Mast (temporary)
 - Wind turbine generator
 - Watercourse
 - Access track
 - Turbine hardstand
 - Cables - underground
 - Cables - overhead 33kV
 - Cables - overhead 275kV
 - Existing Powerlink 275kV overhead line
 - Planning corridor
 - Clearing footprint
 - Site Boundary
 - ⊕ Helipad
- Threatened flora survey**
- Threatened flora survey (2019)
 - Threatened flora survey (2025)
- Regional ecosystems**
- Of concern - dominant
 - Least concern
- Infrastructure areas**
- Batch plant
 - Borrow pit
 - Laydown
 - Operations and maintenance building
 - Site compound
 - Substation
 - Switching station



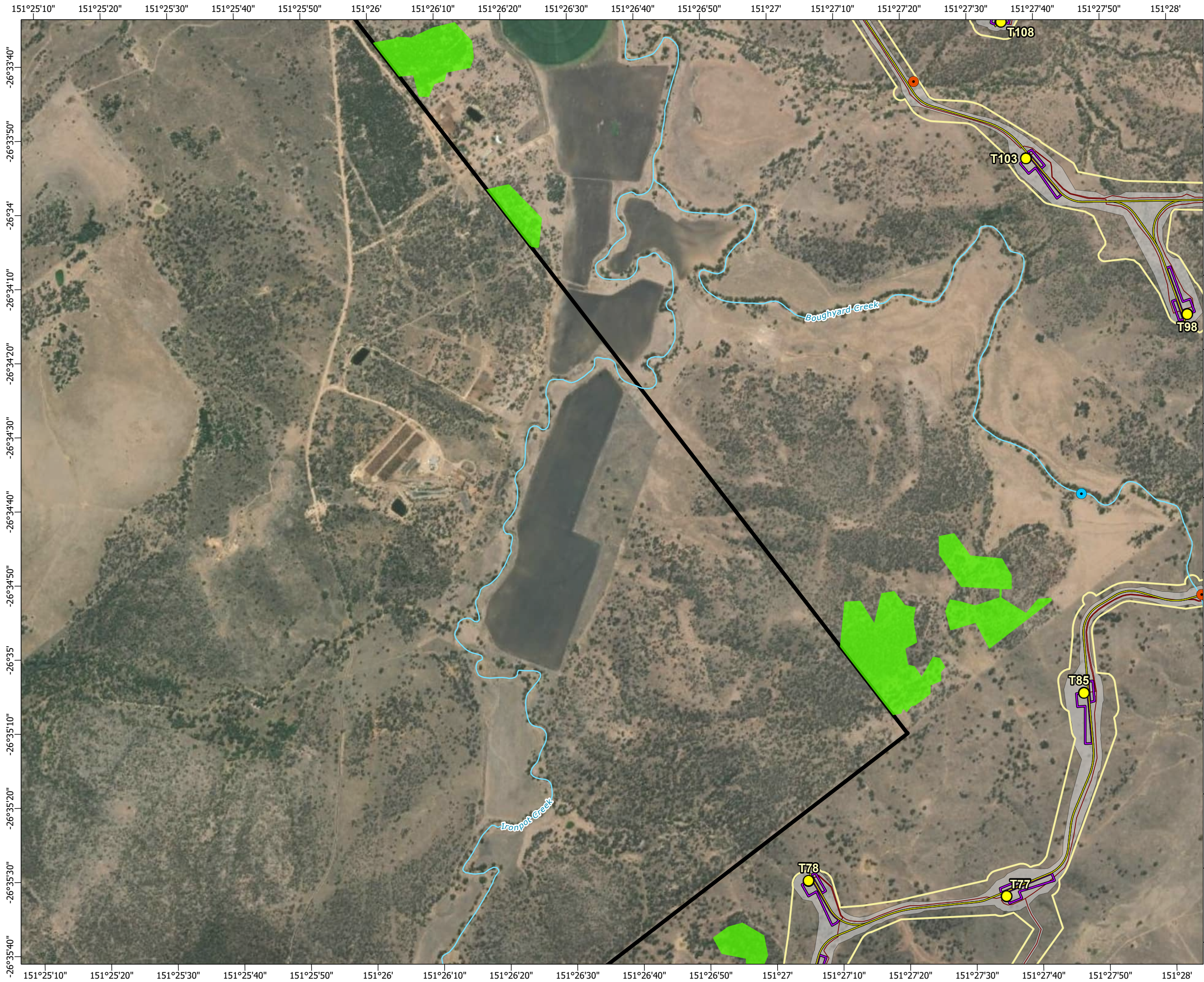
Spatial Reference: Geocentric Datum of Australia 1994 Map Grid of Australia Zone 56
Datum: Geocentric Datum of Australia 1994
Units: Metre



© AECOM Australia Pty Ltd (AECOM). All rights reserved.



AECOM has prepared this document for the sole use of the Client and for a specific purpose, each as expressly stated in the document. No other party should rely on this document without the prior written consent of AECOM. AECOM undertakes no duty, nor accepts any responsibility, to any third party who may rely upon or use this document. This document has been prepared based on the Client's description of its requirements and AECOM's experience, having regard to assumptions that AECOM can reasonably be expected to make in accordance with sound professional principles.

© State of Queensland (Department of Resources) 2023, Maxar © The State of Queensland; © State of Queensland (Department of Resources) 2023; Queensland Herbarium, Biodiversity and Ecosystem Sciences; © State of Queensland (Department of Science, Information Technology and Innovation) 2017; © State of Queensland (Department of Environment and Science), 2019; © The State of Queensland 2024 (Department of Energy and Climate); © South Burnett Regional Council; © Commonwealth of Australia. Based on Australian Bureau of Statistics (ABS) data, Bureau of Meteorology, National Native Title Tribunal; © Commonwealth Scientific and Industrial Research Organisation (CSIRO) Australia

**TARONG WEST WIND FARM
PUBLIC ENVIRONMENT REPORT (2025)**

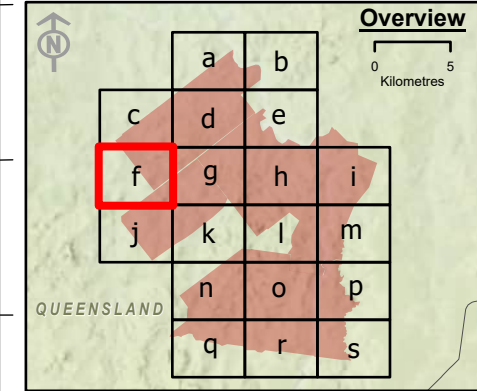






Scale: 1:15,000 at A3

- Legend**
- Townships
 - Mast (permanent)
 - Mast (temporary)
 - Wind turbine generator
 - Watercourse
 - Access track
 - Turbine hardstand
 - Cables - underground
 - Cables - overhead 33kV
 - Cables - overhead 275kV
 - Existing Powerlink 275kV overhead line
 - Planning corridor
 - Clearing footprint
 - Site Boundary
 - ⊕ Helipad
 - Infrastructure areas**
 - Batch plant
 - Borrow pit
 - Laydown
 - Operations and maintenance building
 - Site compound
 - Substation
 - Switching station
 - Threatened flora survey (2019)
 - Threatened flora survey (2025)
 - Regional ecosystems**
 - Of concern - dominant
 - Least concern



Spatial Reference: Geocentric Datum of Australia 1994 Map Grid of Australia Zone 56
Datum: Geocentric Datum of Australia 1994
Units: Metre

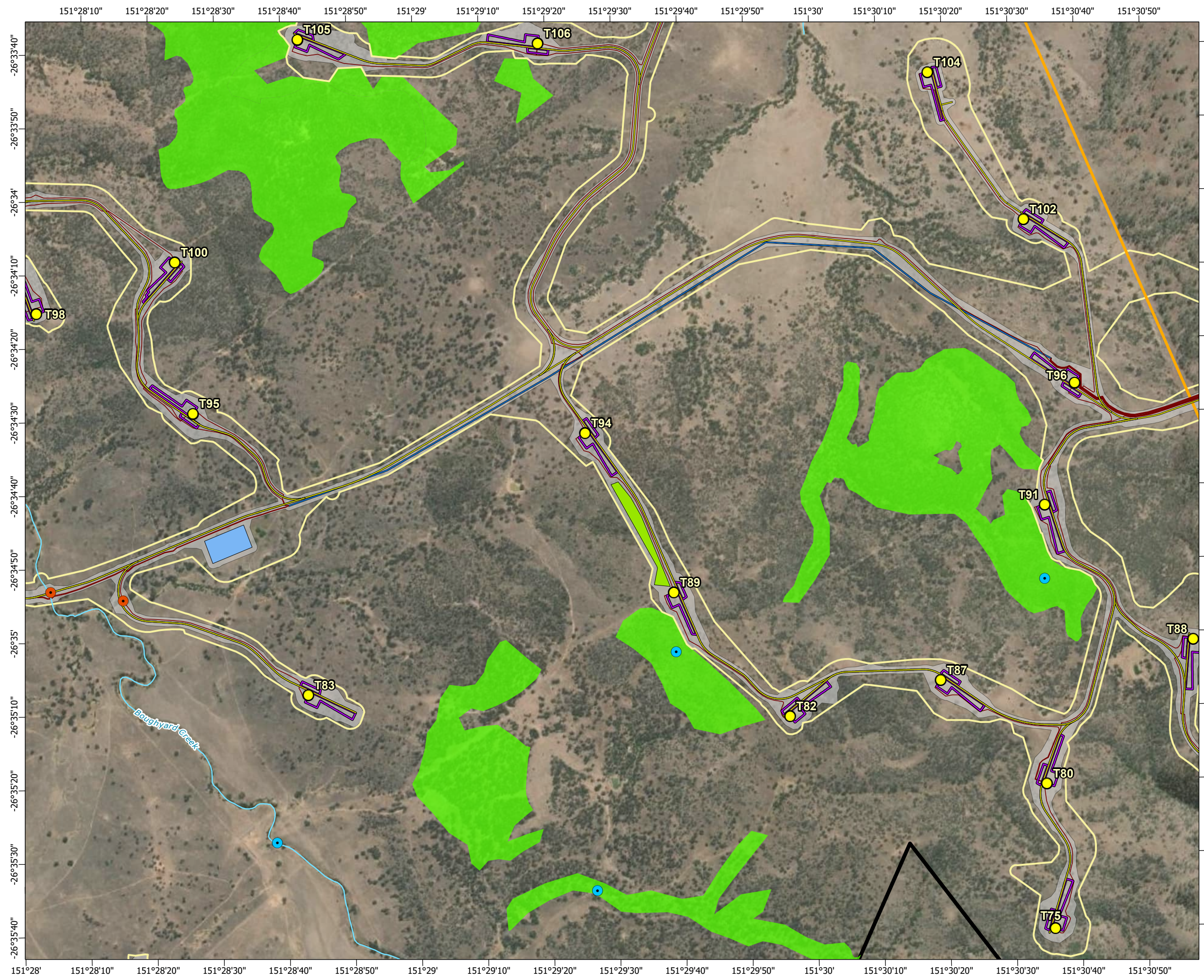
© AECOM Australia Pty Ltd (AECOM). All rights reserved.



AECOM has prepared this document for the sole use of the Client and for a specific purpose, each as expressly stated in the document. No other party should rely on this document without the prior written consent of AECOM. AECOM undertakes no duty, nor accepts any responsibility, to any third party who may rely upon or use this document. This document has been prepared based on the Client's description of its requirements and AECOM's experience, having regard to assumptions that AECOM can reasonably be expected to make in accordance with sound professional principles.



© State of Queensland (Department of Resources) 2023, Maxar © The State of Queensland; © State of Queensland (Department of Resources) 2023; Queensland Herbarium, Biodiversity and Ecosystem Sciences; © State of Queensland (Department of Science, Information Technology and Innovation) 2017; © State of Queensland (Department of Environment and Science), 2019; © The State of Queensland 2024 (Department of Energy and Climate); © South Burnett Regional Council; © Commonwealth of Australia. Based on Australian Bureau of Statistics (ABS) data, Bureau of Meteorology, National Native Title Tribunal; © Commonwealth Scientific and Industrial Research Organisation (CSIRO) Australia

**TARONG WEST WIND FARM
PUBLIC ENVIRONMENT REPORT (2025)**

Threatened flora survey site locations
Figure 3-2f Page 7 of 20

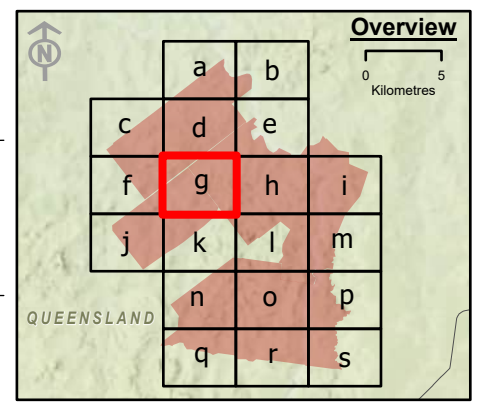






Scale: 1:15,000 at A3

- Legend**
- Townships
 - Mast (permanent)
 - Mast (temporary)
 - Wind turbine generator
 - Watercourse
 - Access track
 - Turbine hardstand
 - Cables - underground
 - Cables - overhead 33kV
 - Cables - overhead 275kV
 - Existing Powerlink 275kV overhead line
 - Planning corridor
 - Clearing footprint
 - Site Boundary
 - ⊕ Helipad
 - Infrastructure areas**
 - Batch plant
 - Borrow pit
 - Laydown
 - Operations and maintenance building
 - Site compound
 - Substation
 - Switching station
 - Threatened flora survey (2019)
 - Threatened flora survey (2025)
 - Regional ecosystems**
 - Of concern - dominant
 - Least concern



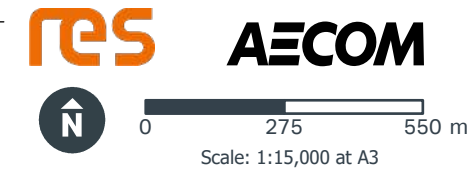
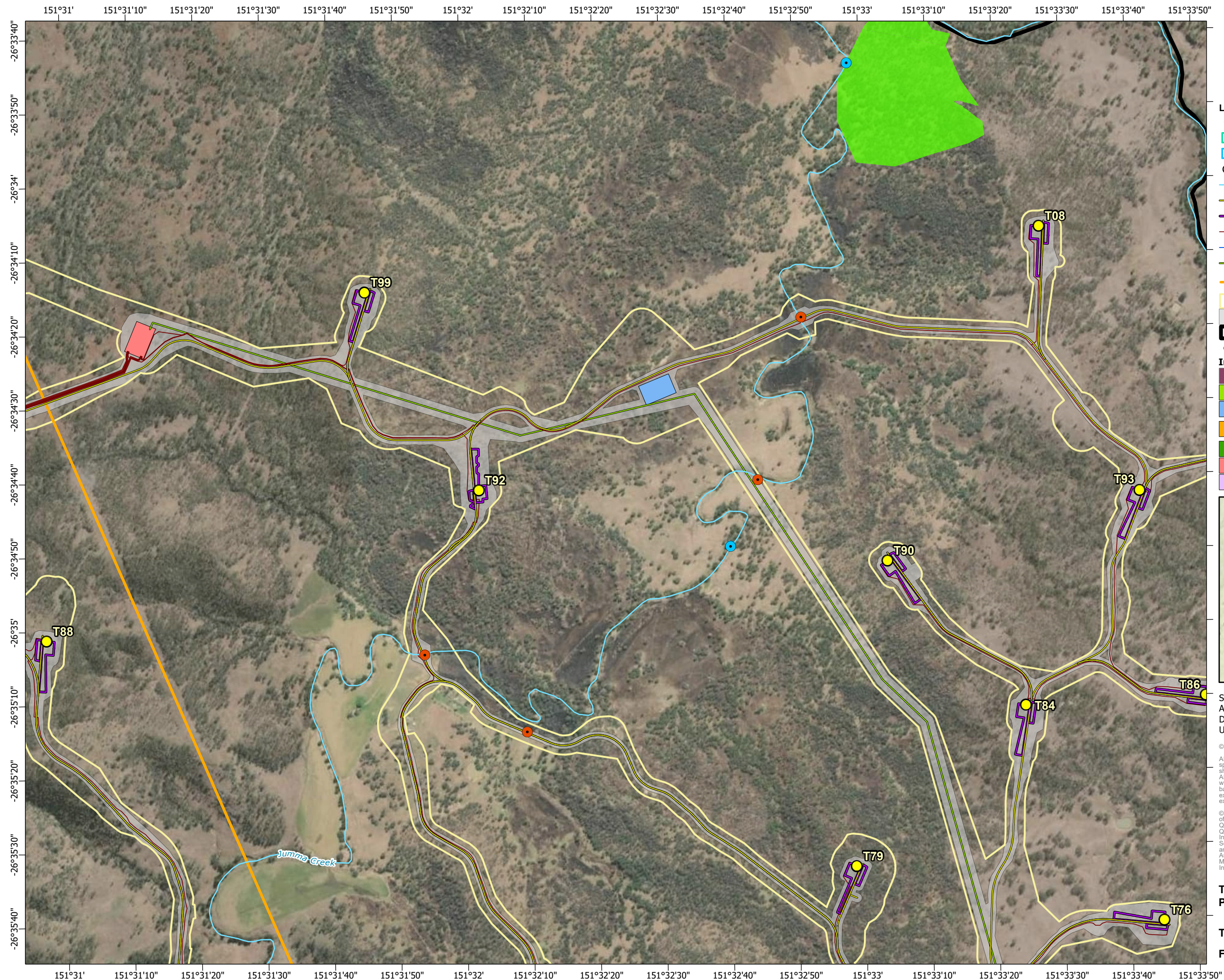
Spatial Reference: Geocentric Datum of Australia 1994 Map Grid of Australia Zone 56
Datum: Geocentric Datum of Australia 1994
Units: Metre

© AECOM Australia Pty Ltd (AECOM). All rights reserved.

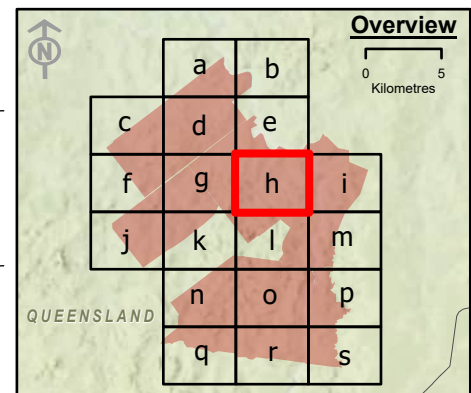
AECOM has prepared this document for the sole use of the Client and for a specific purpose, each as expressly stated in the document. No other party should rely on this document without the prior written consent of AECOM. AECOM undertakes no duty, nor accepts any responsibility, to any third party who may rely upon or use this document. This document has been prepared based on the Client's description of its requirements and AECOM's experience, having regard to assumptions that AECOM can reasonably be expected to make in accordance with sound professional principles.

© State of Queensland (Department of Resources) 2023, Maxar © The State of Queensland; © State of Queensland (Department of Resources) 2023; Queensland Herbarium, Biodiversity and Ecosystem Sciences; © State of Queensland (Department of Science, Information Technology and Innovation) 2017; © State of Queensland (Department of Environment and Science), 2019; © The State of Queensland 2024 (Department of Energy and Climate); © South Burnett Regional Council; © Commonwealth of Australia. Based on Australian Bureau of Statistics (ABS) data, Bureau of Meteorology, National Native Title Tribunal; © Commonwealth Scientific and Industrial Research Organisation (CSIRO) Australia

TARONG WEST WIND FARM PUBLIC ENVIRONMENT REPORT (2025)



- Legend**
- Townships
 - Mast (permanent)
 - Mast (temporary)
 - Wind turbine generator
 - Watercourse
 - Access track
 - Turbine hardstand
 - Cables - underground
 - Cables - overhead 33kV
 - Cables - overhead 275kV
 - Existing Powerlink 275kV overhead line
 - Planning corridor
 - Clearing footprint
 - Site Boundary
 - ⊕ Helipad
 - Infrastructure areas**
 - Batch plant
 - Borrow pit
 - Laydown
 - Operations and maintenance building
 - Site compound
 - Substation
 - Switching station
 - Threatened flora survey (2019)
 - Threatened flora survey (2025)
 - Regional ecosystems**
 - Of concern - dominant
 - Least concern



Spatial Reference: Geocentric Datum of Australia 1994 Map Grid of Australia Zone 56
Datum: Geocentric Datum of Australia 1994
Units: Metre

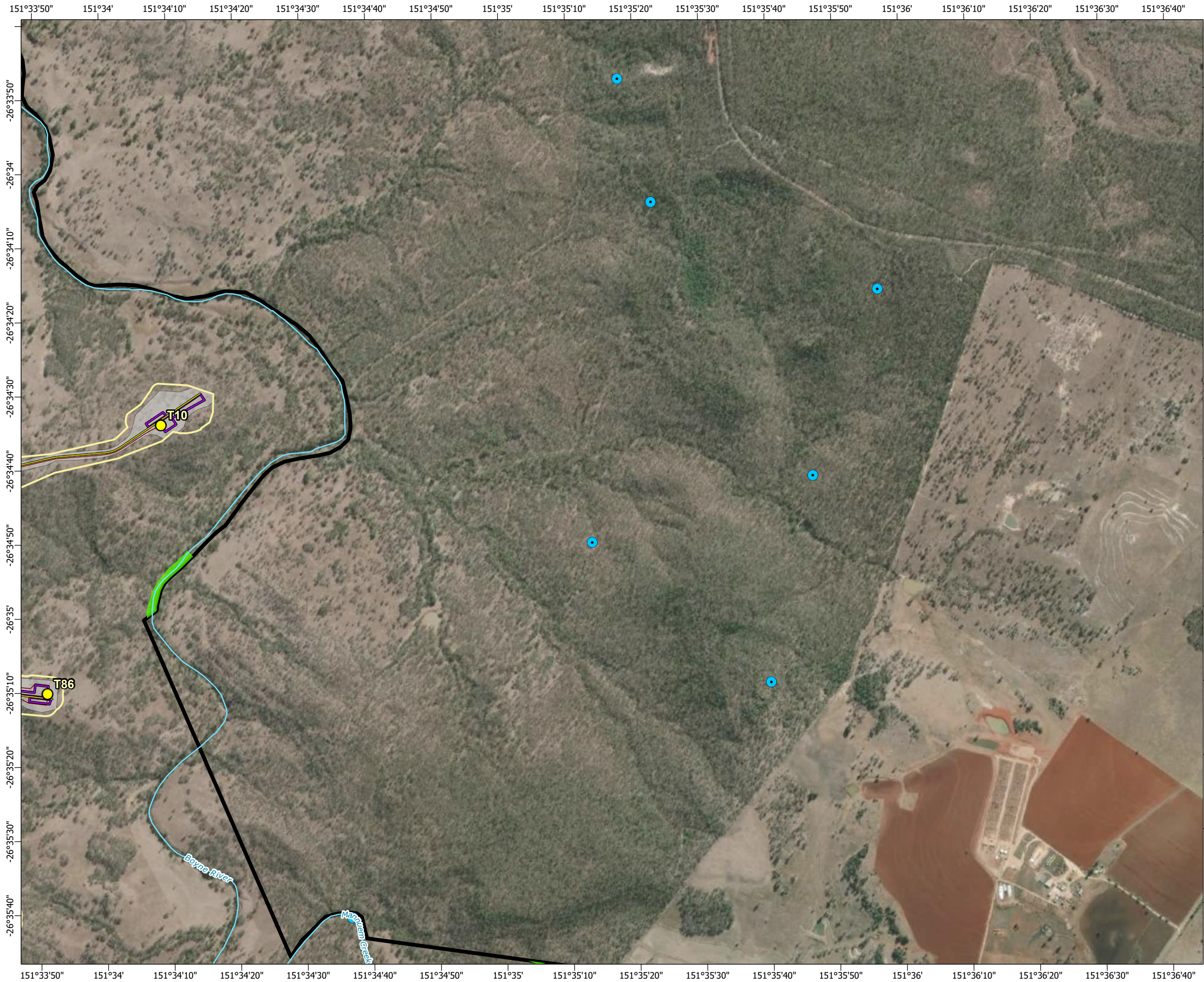
© AECOM Australia Pty Ltd (AECOM). All rights reserved.



AECOM has prepared this document for the sole use of the Client and for a specific purpose, each as expressly stated in the document. No other party should rely on this document without the prior written consent of AECOM. AECOM undertakes no duty, nor accepts any responsibility, to any third party who may rely upon or use this document. This document has been prepared based on the Client's description of its requirements and AECOM's experience, having regard to assumptions that AECOM can reasonably be expected to make in accordance with sound professional principles.



© State of Queensland (Department of Resources) 2023. Maxar © The State of Queensland; © State of Queensland (Department of Resources) 2023; Queensland Herbarium, Biodiversity and Ecosystem Sciences; © State of Queensland (Department of Science, Information Technology and Innovation) 2017; © State of Queensland (Department of Environment and Science), 2019; © The State of Queensland 2024 (Department of Energy and Climate); © South Burnett Regional Council; © Commonwealth of Australia. Based on Australian Bureau of Statistics (ABS) data. Bureau of Meteorology; National Native Title Tribunal; © Commonwealth Scientific and Industrial Research Organisation (CSIRO) Australia

TARONG WEST WIND FARM PUBLIC ENVIRONMENT REPORT (2025)

Threatened flora survey site locations
Figure 3-2h Page 9 of 20

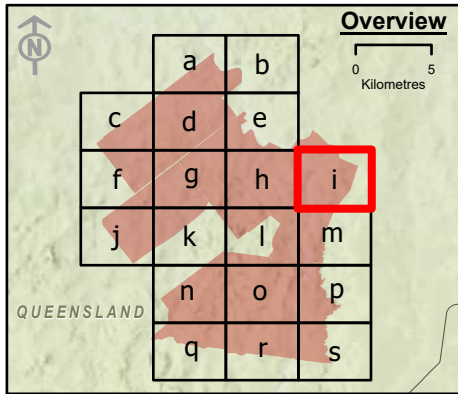






Scale: 1:15,000 at A3

- Legend**
- Townships
 - Mast (permanent)
 - Mast (temporary)
 - Wind turbine generator
 - Watercourse
 - Access track
 - Turbine hardstand
 - Cables - underground
 - Cables - overhead 33kV
 - Cables - overhead 275kV
 - Existing Powerlink 275kV overhead line
 - Planning corridor
 - Clearing footprint
 - Site Boundary
 - ⊕ Helipad
 - Infrastructure areas**
 - Batch plant
 - Borrow pit
 - Laydown
 - Operations and maintenance building
 - Site compound
 - Substation
 - Switching station
 - Threatened flora survey (2019)
 - Threatened flora survey (2025)
 - Regional ecosystems**
 - Of concern - dominant
 - Least concern



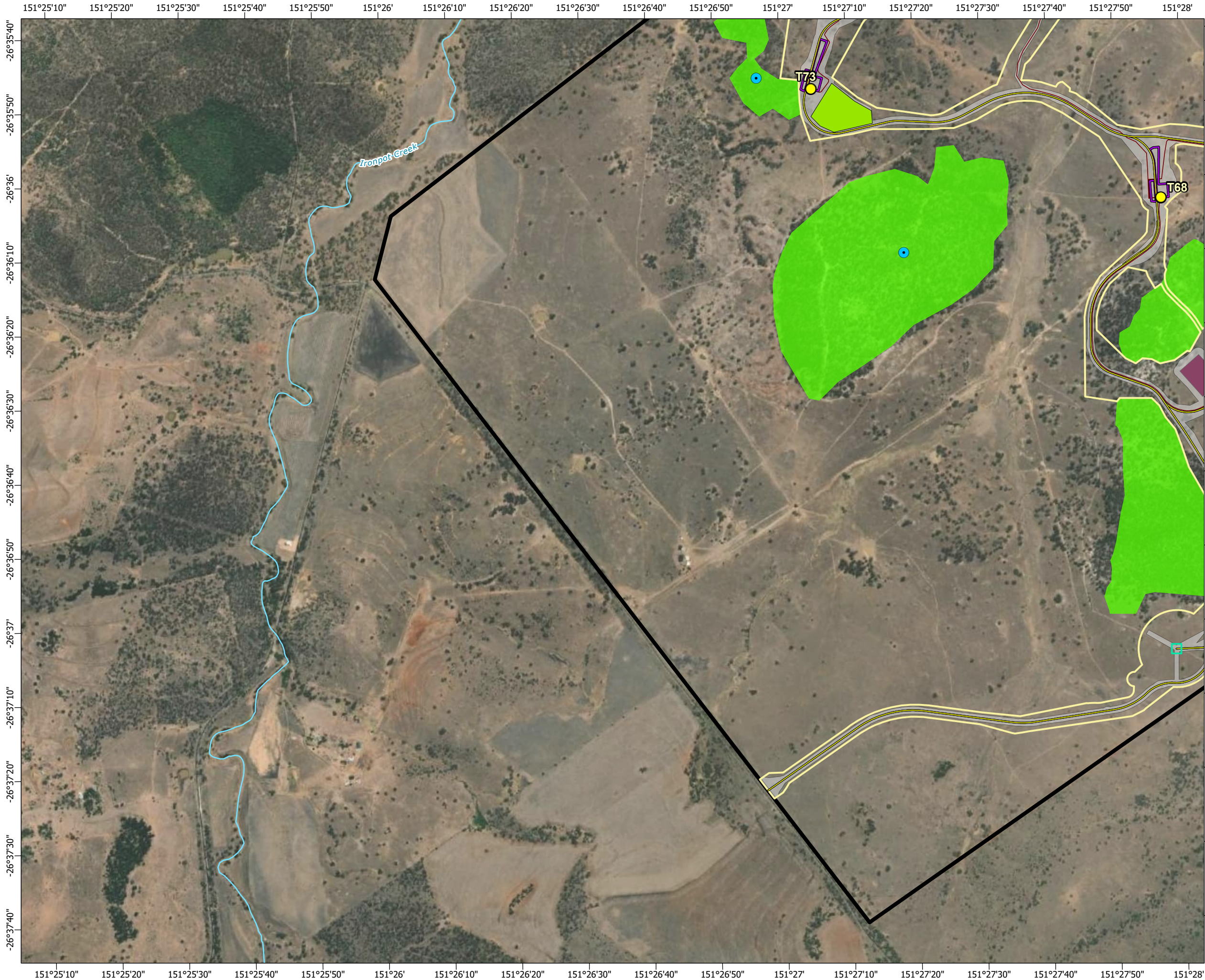
Spatial Reference: Geocentric Datum of Australia 1994 Map Grid of Australia Zone 56
Datum: Geocentric Datum of Australia 1994
Units: Metre



© AECOM Australia Pty Ltd (AECOM). All rights reserved.



AECOM has prepared this document for the sole use of the Client and for a specific purpose, each as expressly stated in the document. No other party should rely on this document without the prior written consent of AECOM. AECOM undertakes no duty, nor accepts any responsibility, to any third party who may rely upon or use this document. This document has been prepared based on the Client's description of its requirements and AECOM's experience, having regard to assumptions that AECOM can reasonably be expected to make in accordance with sound professional principles.

© State of Queensland (Department of Resources) 2023, Maxar © The State of Queensland; © State of Queensland (Department of Resources) 2023; Queensland Herbarium, Biodiversity and Ecosystem Sciences; © State of Queensland (Department of Science, Information Technology and Innovation) 2017; © State of Queensland (Department of Environment and Science), 2019; © The State of Queensland 2024 (Department of Energy and Climate); © South Burnett Regional Council; © Commonwealth of Australia. Based on Australian Bureau of Statistics (ABS) data, Bureau of Meteorology, National Native Title Tribunal; © Commonwealth Scientific and Industrial Research Organisation (CSIRO) Australia

**TARONG WEST WIND FARM
PUBLIC ENVIRONMENT REPORT (2025)**

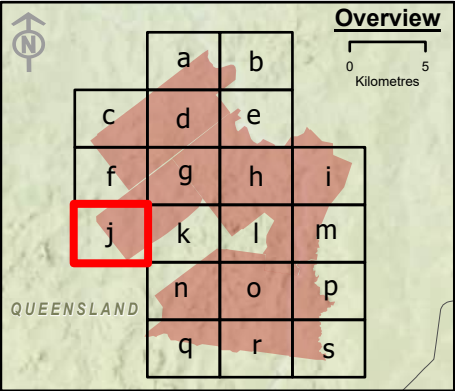






Scale: 1:15,000 at A3

- Legend**
- Townships
 - Mast (permanent)
 - Mast (temporary)
 - Wind turbine generator
 - Watercourse
 - Access track
 - Turbine hardstand
 - Cables - underground
 - Cables - overhead 33kV
 - Cables - overhead 275kV
 - Existing Powerlink 275kV overhead line
 - Planning corridor
 - Clearing footprint
 - Site Boundary
 - ⊕ Helipad
 - Infrastructure areas**
 - Batch plant
 - Borrow pit
 - Laydown
 - Operations and maintenance building
 - Site compound
 - Substation
 - Switching station
 - Threatened flora survey (2019)
 - Threatened flora survey (2025)
 - Regional ecosystems**
 - Of concern - dominant
 - Least concern



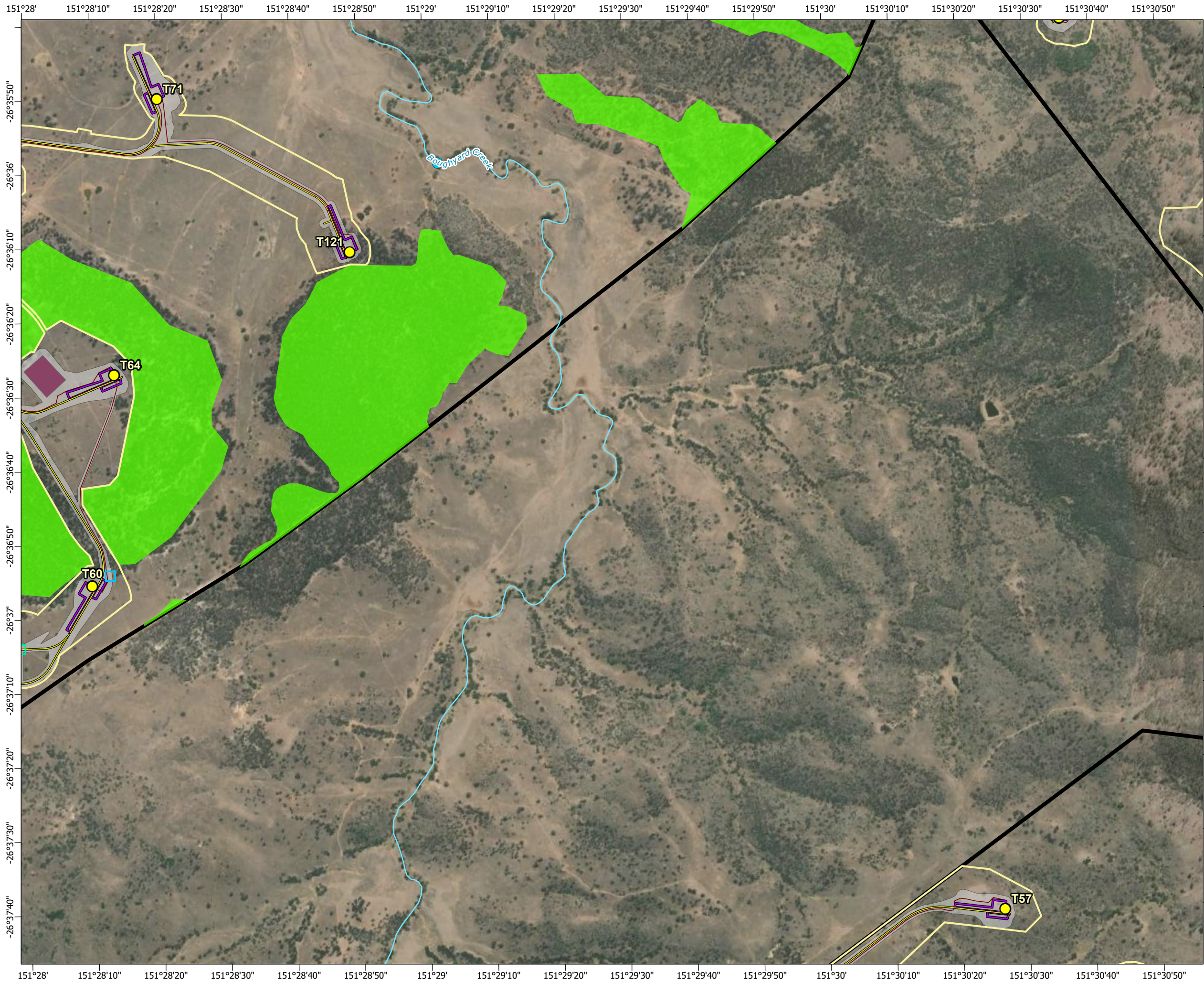
Spatial Reference: Geocentric Datum of Australia 1994 Map Grid of Australia Zone 56
Datum: Geocentric Datum of Australia 1994
Units: Metre



© AECOM Australia Pty Ltd (AECOM). All rights reserved.



AECOM has prepared this document for the sole use of the Client and for a specific purpose, each as expressly stated in the document. No other party should rely on this document without the prior written consent of AECOM. AECOM undertakes no duty, nor accepts any responsibility, to any third party who may rely upon or use this document. This document has been prepared based on the Client's description of its requirements and AECOM's experience, having regard to assumptions that AECOM can reasonably be expected to make in accordance with sound professional principles.

© State of Queensland (Department of Resources) 2023, Maxar © The State of Queensland; © State of Queensland (Department of Resources) 2023; Queensland Herbarium, Biodiversity and Ecosystem Sciences; © State of Queensland (Department of Science, Information Technology and Innovation) 2017; © State of Queensland (Department of Environment and Science), 2019; © The State of Queensland 2024 (Department of Energy and Climate); © South Burnett Regional Council; © Commonwealth of Australia. Based on Australian Bureau of Statistics (ABS) data, Bureau of Meteorology, National Native Title Tribunal; © Commonwealth Scientific and Industrial Research Organisation (CSIRO) Australia

**TARONG WEST WIND FARM
PUBLIC ENVIRONMENT REPORT (2025)**







Scale: 1:15,000 at A3

Legend

- Townships
- Mast (permanent)
- Mast (temporary)
- Wind turbine generator
- Watercourse
- Access track
- Turbine hardstand
- Cables - underground
- Cables - overhead 33kV
- Cables - overhead 275kV
- Existing Powerlink 275kV overhead line
- Planning corridor
- Clearing footprint
- Site Boundary
- ⊕ Helipad

Threatened flora survey

- Threatened flora survey (2019)
- Threatened flora survey (2025)

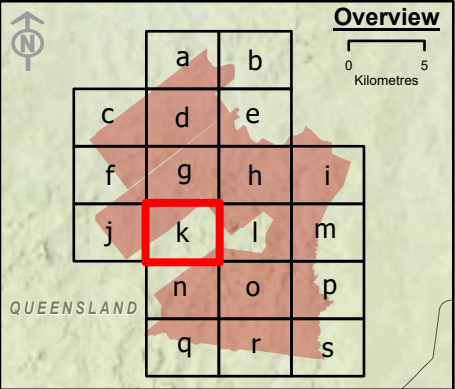
Regional ecosystems

- Of concern - dominant
- Least concern

Infrastructure areas

- Batch plant
- Borrow pit
- Laydown
- Operations and maintenance building
- Site compound
- Substation
- Switching station

Overview



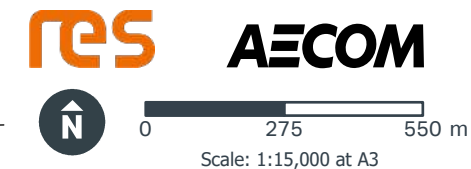
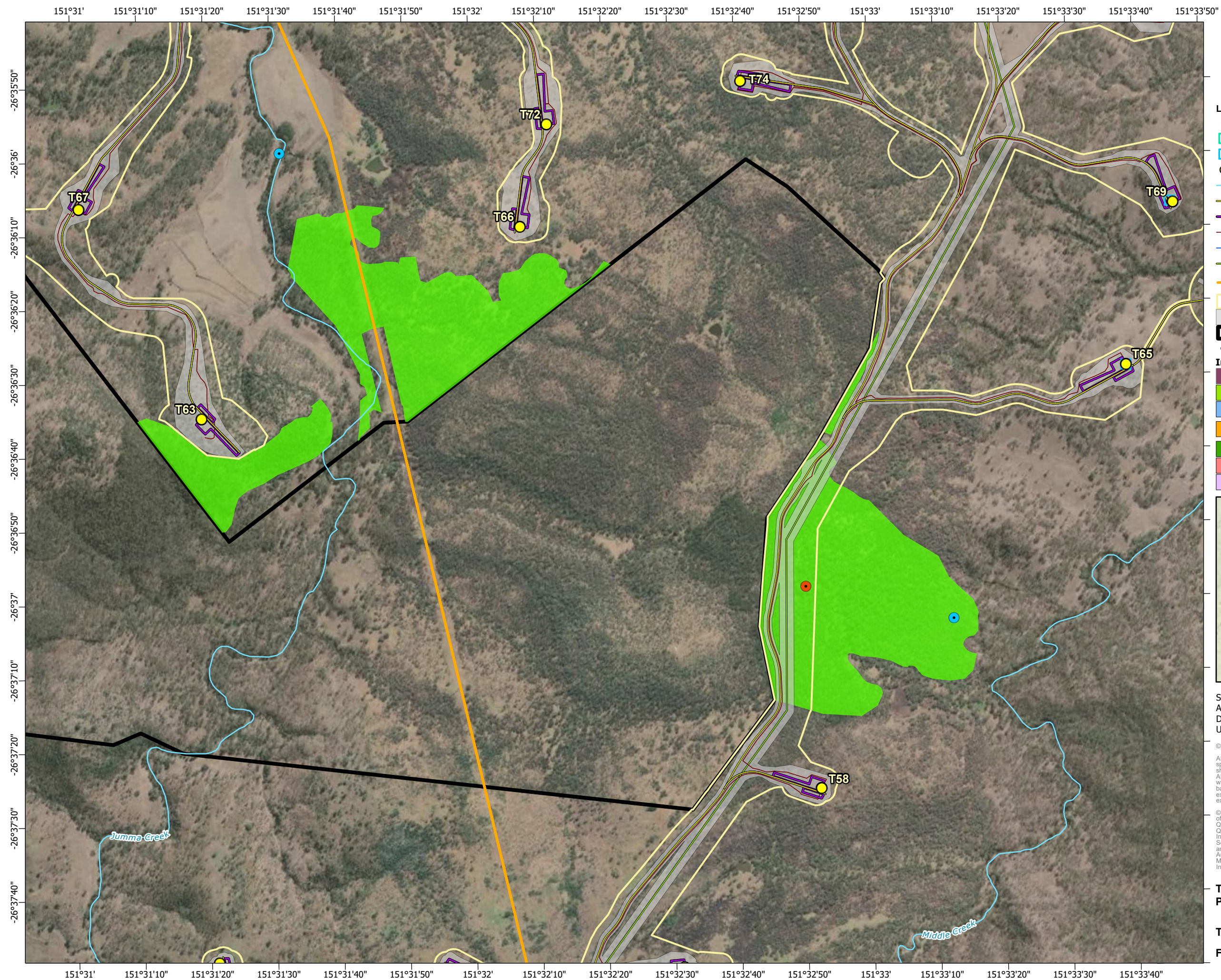
Spatial Reference: Geocentric Datum of Australia 1994 Map Grid of Australia Zone 56
Datum: Geocentric Datum of Australia 1994
Units: Metre

© AECOM Australia Pty Ltd (AECOM). All rights reserved.

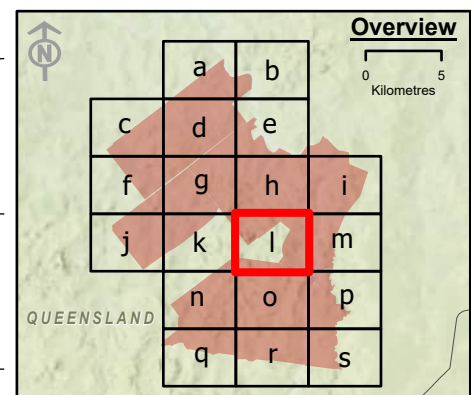
AECOM has prepared this document for the sole use of the Client and for a specific purpose, each as expressly stated in the document. No other party should rely on this document without the prior written consent of AECOM. AECOM undertakes no duty, nor accepts any responsibility, to any third party who may rely upon or use this document. This document has been prepared based on the Client's description of its requirements and AECOM's experience, having regard to assumptions that AECOM can reasonably be expected to make in accordance with sound professional principles.

© State of Queensland (Department of Resources) 2023, Maxar © The State of Queensland; © State of Queensland (Department of Resources) 2023; Queensland Herbarium, Biodiversity and Ecosystem Sciences; © State of Queensland (Department of Science, Information Technology and Innovation) 2017; © State of Queensland (Department of Environment and Science), 2019; © The State of Queensland 2024 (Department of Energy and Climate); © South Burnett Regional Council; © Commonwealth of Australia. Based on Australian Bureau of Statistics (ABS) data, Bureau of Meteorology, National Native Title Tribunal; © Commonwealth Scientific and Industrial Research Organisation (CSIRO) Australia

TARONG WEST WIND FARM PUBLIC ENVIRONMENT REPORT (2025)



- Legend**
- Townships
 - Mast (permanent)
 - Mast (temporary)
 - Wind turbine generator
 - Watercourse
 - Access track
 - Turbine hardstand
 - Cables - underground
 - Cables - overhead 33kV
 - Cables - overhead 275kV
 - Existing Powerlink 275kV overhead line
 - Planning corridor
 - Clearing footprint
 - Site Boundary
 - ⊕ Helipad
- Threatened flora survey**
- (2019)
 - (2025)
- Regional ecosystems**
- Of concern - dominant
 - Least concern
- Infrastructure areas**
- Batch plant
 - Borrow pit
 - Laydown
 - Operations and maintenance building
 - Site compound
 - Substation
 - Switching station



Spatial Reference: Geocentric Datum of Australia 1994 Map Grid of Australia Zone 56
Datum: Geocentric Datum of Australia 1994
Units: Metre

© AECOM Australia Pty Ltd (AECOM). All rights reserved.

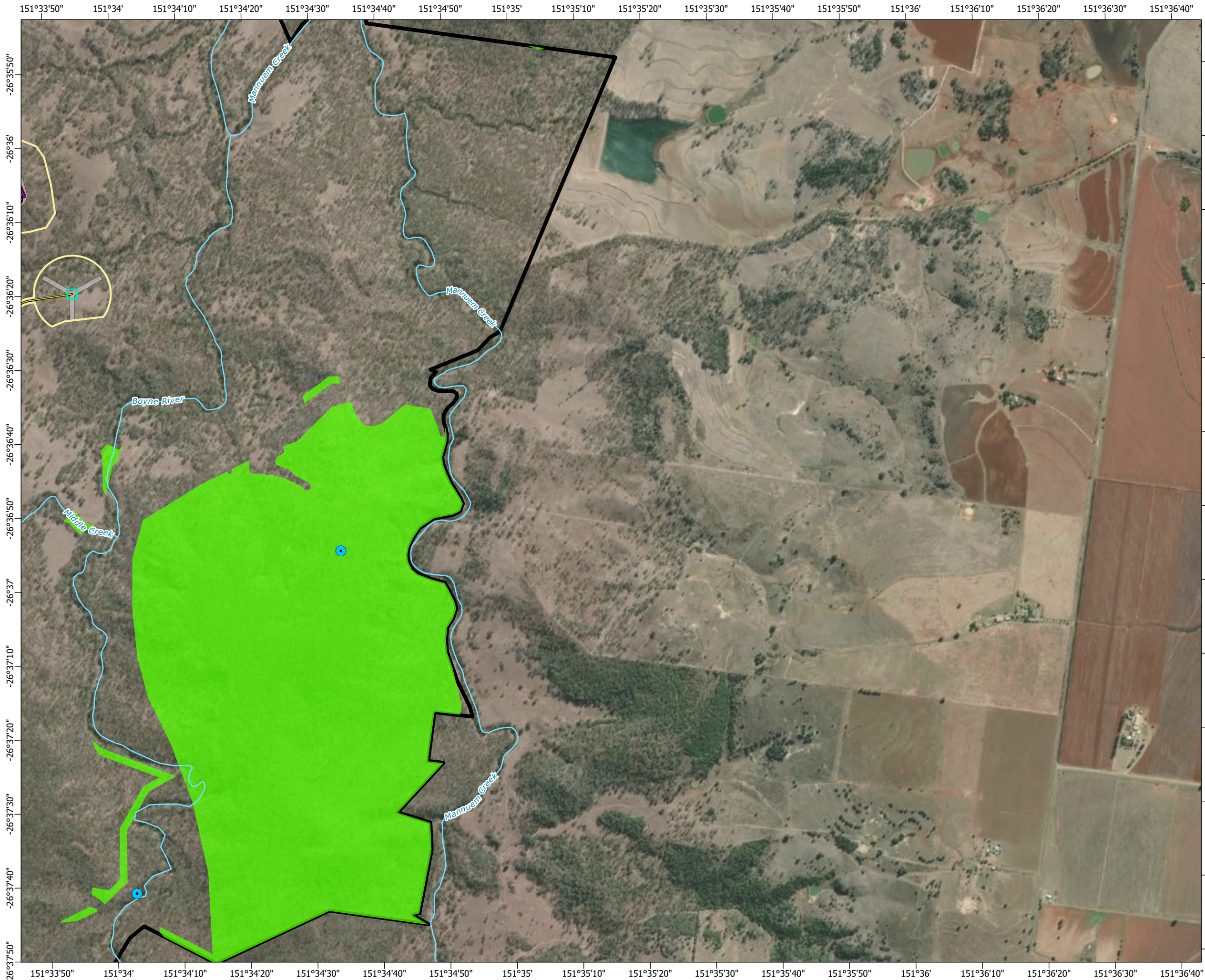
AECOM has prepared this document for the sole use of the Client and for a specific purpose, each as expressly stated in the document. No other party should rely on this document without the prior written consent of AECOM. AECOM undertakes no duty, nor accepts any responsibility, to any third party who may rely upon or use this document. This document has been prepared based on the Client's description of its requirements and AECOM's experience, having regard to assumptions that AECOM can reasonably be expected to make in accordance with sound professional principles.



© State of Queensland (Department of Resources) 2023, Maxar © The State of Queensland; © State of Queensland (Department of Resources) 2023; Queensland Herbarium, Biodiversity and Ecosystem Sciences; © State of Queensland (Department of Science, Information Technology and Innovation) 2017; © State of Queensland (Department of Environment and Science), 2019; © The State of Queensland 2024 (Department of Energy and Climate); © South Burnett Regional Council; © Commonwealth of Australia. Based on Australian Bureau of Statistics (ABS) data, Bureau of Meteorology; National Native Title Tribunal; © Commonwealth Scientific and Industrial Research Organisation (CSIRO) Australia



TARONG WEST WIND FARM PUBLIC ENVIRONMENT REPORT (2025)

Threatened flora survey site locations

Figure 3-21

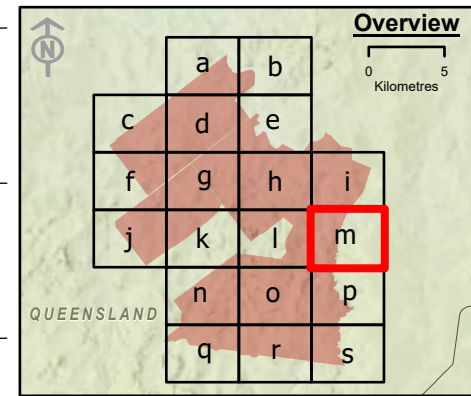






Scale: 1:15,000 at A3

- Legend**
- Townships
 - Mast (permanent)
 - Mast (temporary)
 - Wind turbine generator
 - Watercourse
 - Access track
 - Turbine hardstand
 - Cables - underground
 - Cables - overhead 33kV
 - Cables - overhead 275kV
 - Existing Powerlink 275kV overhead line
 - Planning corridor
 - Clearing footprint
 - Site Boundary
 - ⊕ Helipad
 - Threatened flora survey (2019)
 - Threatened flora survey (2025)
 - Regional ecosystems**
 - Of concern - dominant
 - Least concern
- Infrastructure areas**
- Batch plant
 - Borrow pit
 - Laydown
 - Operations and maintenance building
 - Site compound
 - Substation
 - Switching station



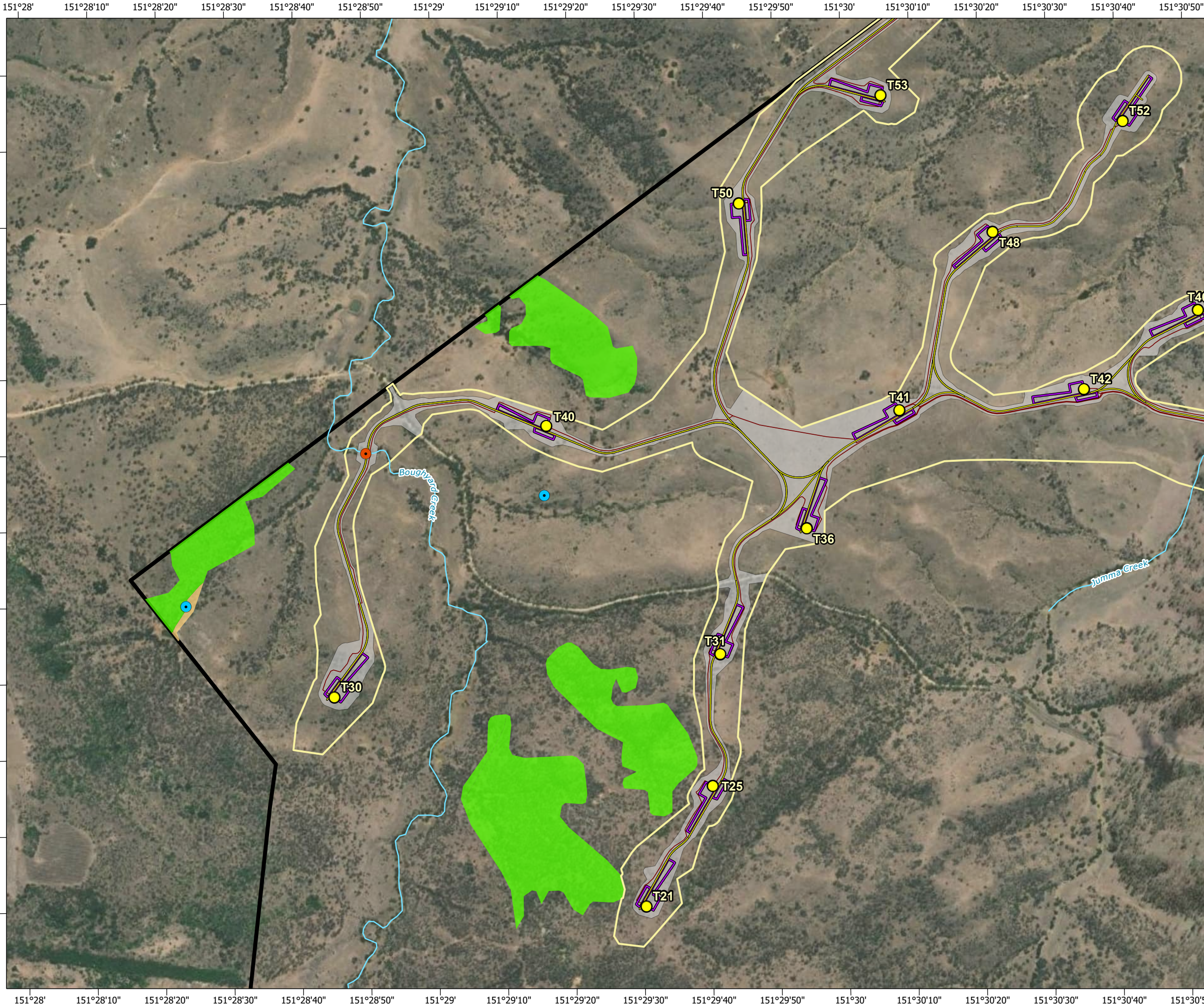
Spatial Reference: Geocentric Datum of Australia 1994 Map Grid of Australia Zone 56
Datum: Geocentric Datum of Australia 1994
Units: Metre



© AECOM Australia Pty Ltd (AECOM). All rights reserved.



AECOM has prepared this document for the sole use of the Client and for a specific purpose, each as expressly stated in the document. No other party should rely on this document without the prior written consent of AECOM. AECOM undertakes no duty, nor accepts any responsibility, to any third party who may rely upon or use this document. This document has been prepared based on the Client's description of its requirements and AECOM's experience, having regard to assumptions that AECOM can reasonably be expected to make in accordance with sound professional principles.

© State of Queensland (Department of Resources) 2023, Maxar © The State of Queensland; © State of Queensland (Department of Resources) 2023; Queensland Herbarium, Biodiversity and Ecosystem Sciences; © State of Queensland (Department of Science, Information Technology and Innovation) 2017; © State of Queensland (Department of Environment and Science), 2019; © The State of Queensland 2024 (Department of Energy and Climate); © South Burnett Regional Council; © Commonwealth of Australia. Based on Australian Bureau of Statistics (ABS) data, Bureau of Meteorology; National Native Title Tribunal; © Commonwealth Scientific and Industrial Research Organisation (CSIRO) Australia

TARONG WEST WIND FARM PUBLIC ENVIRONMENT REPORT (2025)

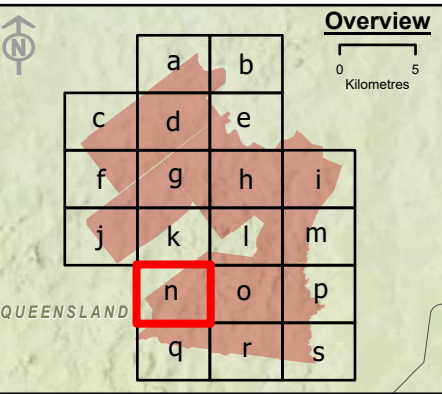






Scale: 1:15,000 at A3

- Legend**
- Townships
 - Mast (permanent)
 - Mast (temporary)
 - Wind turbine generator
 - Watercourse
 - Access track
 - Turbine hardstand
 - Cables - underground
 - Cables - overhead 33kV
 - Cables - overhead 275kV
 - Existing Powerlink 275kV overhead line
 - Planning corridor
 - Clearing footprint
 - ▬ Site Boundary
 - ⊕ Helipad
 - Infrastructure areas**
 - Batch plant
 - Borrow pit
 - Laydown
 - Operations and maintenance building
 - Site compound
 - Substation
 - Switching station
 - Threatened flora survey (2019)
 - Threatened flora survey (2025)
 - Regional ecosystems**
 - Of concern - dominant
 - Least concern



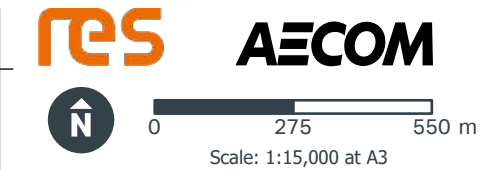
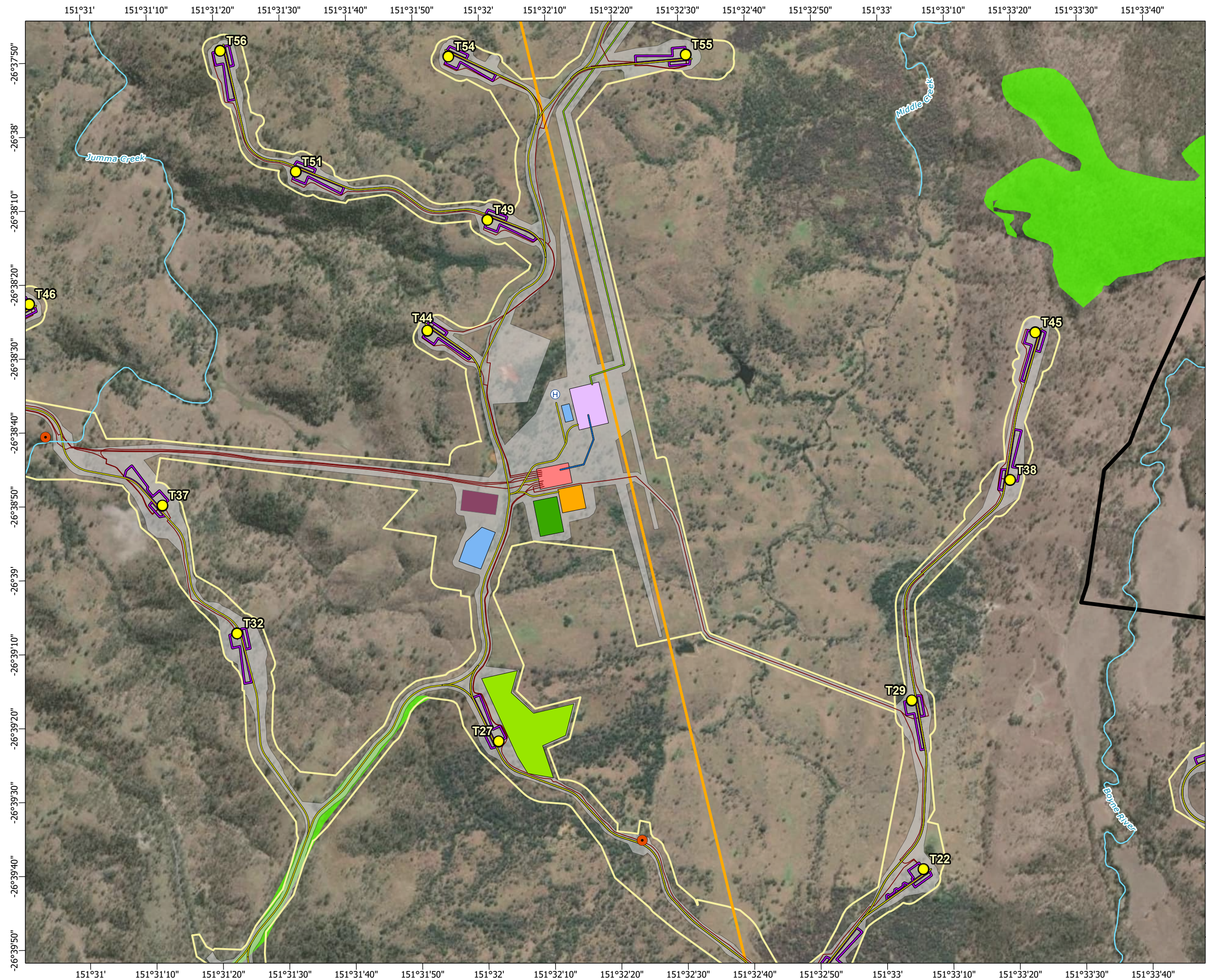
Spatial Reference: Geocentric Datum of Australia 1994 Map Grid of Australia Zone 56
Datum: Geocentric Datum of Australia 1994
Units: Metre

© AECOM Australia Pty Ltd (AECOM). All rights reserved.

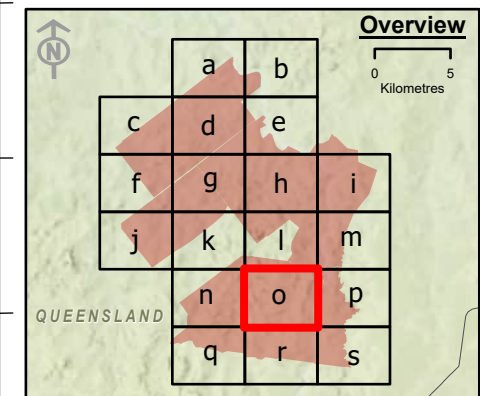
AECOM has prepared this document for the sole use of the Client and for a specific purpose, each as expressly stated in the document. No other party should rely on this document without the prior written consent of AECOM. AECOM undertakes no duty, nor accepts any responsibility, to any third party who may rely upon or use this document. This document has been prepared based on the Client's description of its requirements and AECOM's experience, having regard to assumptions that AECOM can reasonably be expected to make in accordance with sound professional principles.

© State of Queensland (Department of Resources) 2023, Maxar © The State of Queensland; © State of Queensland (Department of Resources) 2023; Queensland Herbarium, Biodiversity and Ecosystem Sciences; © State of Queensland (Department of Science, Information Technology and Innovation) 2017; © State of Queensland (Department of Environment and Science), 2019; © The State of Queensland 2024 (Department of Energy and Climate); © South Burnett Regional Council; © Commonwealth of Australia. Based on Australian Bureau of Statistics (ABS) data, Bureau of Meteorology, National Native Title Tribunal; © Commonwealth Scientific and Industrial Research Organisation (CSIRO) Australia

**TARONG WEST WIND FARM
PUBLIC ENVIRONMENT REPORT (2025)**



- Legend**
- Townships
 - Mast (permanent)
 - Mast (temporary)
 - Wind turbine generator
 - Watercourse
 - Access track
 - Turbine hardstand
 - Cables - underground
 - Cables - overhead 33kV
 - Cables - overhead 275kV
 - Existing Powerlink 275kV overhead line
 - Planning corridor
 - Clearing footprint
 - ▬ Site Boundary
 - ⊕ Helipad
 - Infrastructure areas**
 - Batch plant
 - Borrow pit
 - Laydown
 - Operations and maintenance building
 - Site compound
 - Substation
 - Switching station
 - Threatened flora survey (2019)
 - Threatened flora survey (2025)
 - Regional ecosystems**
 - Of concern - dominant
 - Least concern



Spatial Reference: Geocentric Datum of Australia 1994 Map Grid of Australia Zone 56
Datum: Geocentric Datum of Australia 1994
Units: Metre

© AECOM Australia Pty Ltd (AECOM). All rights reserved.

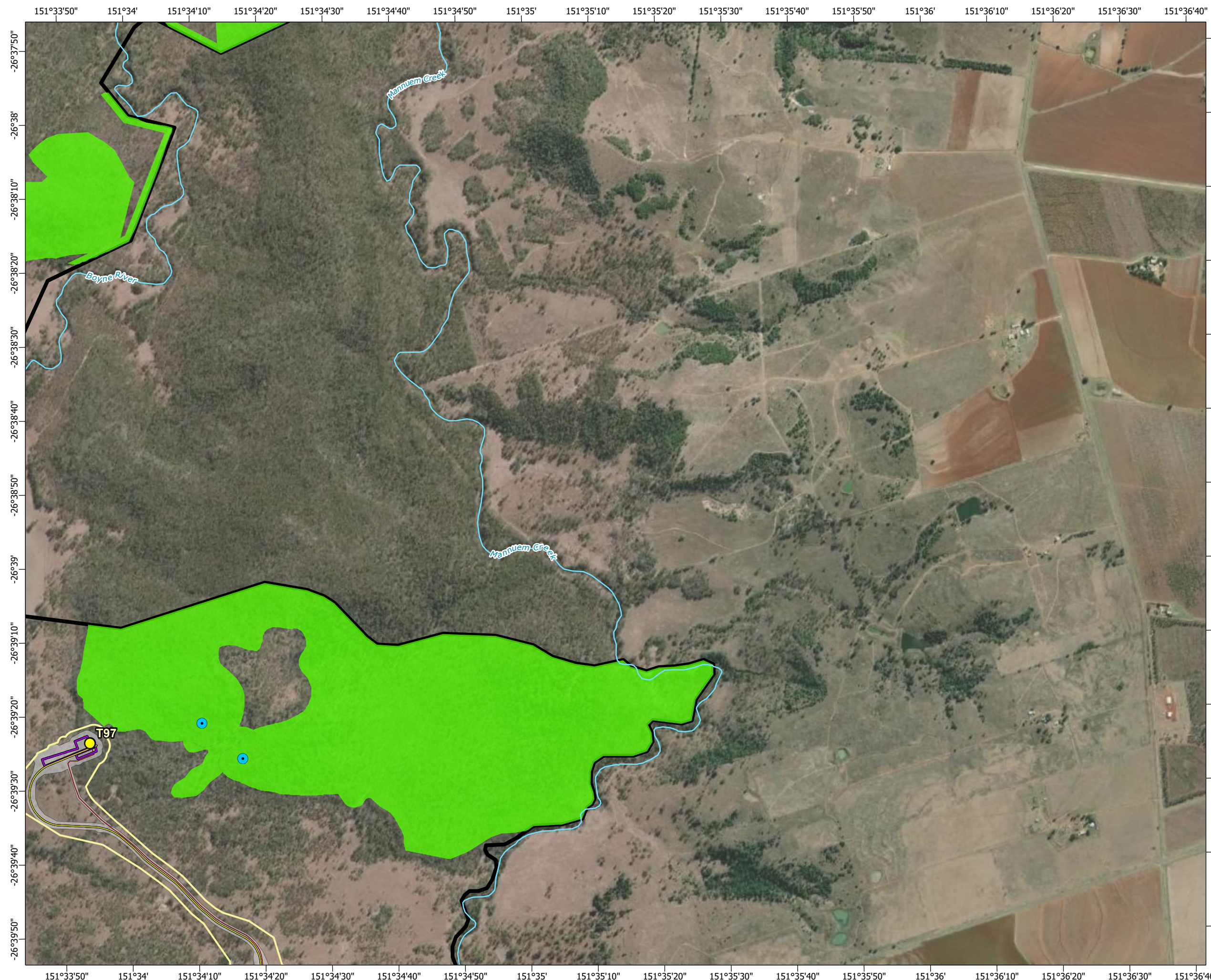
AECOM has prepared this document for the sole use of the Client and for a specific purpose, each as expressly stated in the document. No other party should rely on this document without the prior written consent of AECOM. AECOM undertakes no duty, nor accepts any responsibility, to any third party who may rely upon or use this document. This document has been prepared based on the Client's description of its requirements and AECOM's experience, having regard to assumptions that AECOM can reasonably be expected to make in accordance with sound professional principles.



© State of Queensland (Department of Resources) 2023, Maxar © The State of Queensland; © State of Queensland (Department of Resources) 2023; Queensland Herbarium, Biodiversity and Ecosystem Sciences; © State of Queensland (Department of Science, Information Technology and Innovation) 2017; © State of Queensland (Department of Environment and Science), 2019; © The State of Queensland 2024 (Department of Energy and Climate); © South Burnett Regional Council; © Commonwealth of Australia. Based on Australian Bureau of Statistics (ABS) data, Bureau of Meteorology, National Native Title Tribunal; © Commonwealth Scientific and Industrial Research Organisation (CSIRO) Australia



TARONG WEST WIND FARM PUBLIC ENVIRONMENT REPORT (2025)

Threatened flora survey site locations

Figure 3-2o

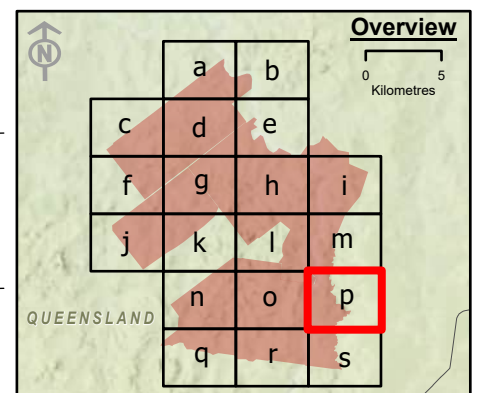






Scale: 1:15,000 at A3

- Legend**
- Townships
 - Mast (permanent)
 - Mast (temporary)
 - Wind turbine generator
 - Watercourse
 - Access track
 - Turbine hardstand
 - Cables - underground
 - Cables - overhead 33kV
 - Cables - overhead 275kV
 - Existing Powerlink 275kV overhead line
 - Planning corridor
 - Clearing footprint
 - Site Boundary
 - ⊕ Helipad
 - Infrastructure areas**
 - Batch plant
 - Borrow pit
 - Laydown
 - Operations and maintenance building
 - Site compound
 - Substation
 - Switching station
 - Threatened flora survey (2019)
 - Threatened flora survey (2025)
 - Regional ecosystems**
 - Of concern - dominant
 - Least concern



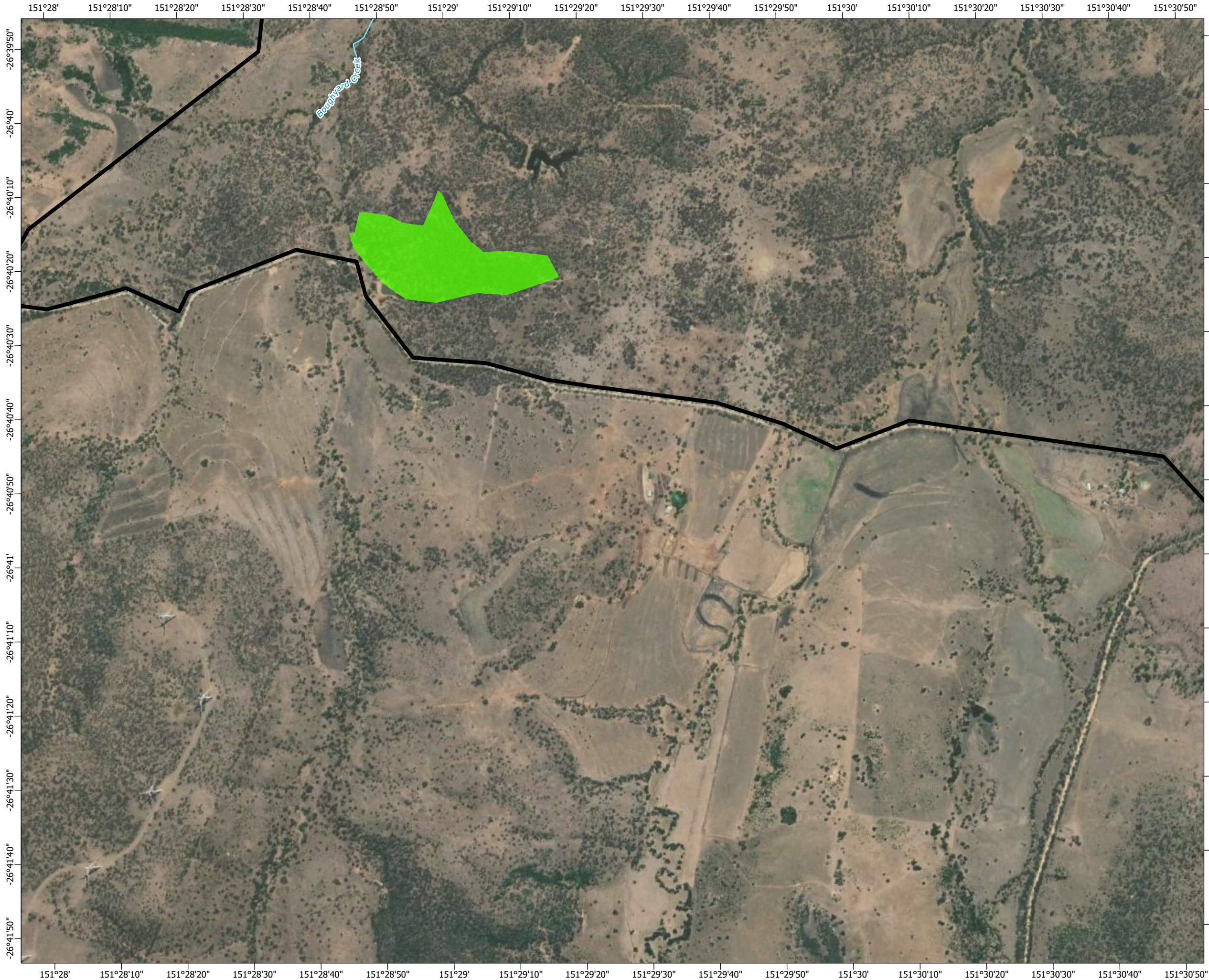
Spatial Reference: Geocentric Datum of Australia 1994 Map Grid of Australia Zone 56
Datum: Geocentric Datum of Australia 1994
Units: Metre



© AECOM Australia Pty Ltd (AECOM). All rights reserved.



AECOM has prepared this document for the sole use of the Client and for a specific purpose, each as expressly stated in the document. No other party should rely on this document without the prior written consent of AECOM. AECOM undertakes no duty, nor accepts any responsibility, to any third party who may rely upon or use this document. This document has been prepared based on the Client's description of its requirements and AECOM's experience, having regard to assumptions that AECOM can reasonably be expected to make in accordance with sound professional principles.

© State of Queensland (Department of Resources) 2023, Maxar © The State of Queensland; © State of Queensland (Department of Resources) 2023; Queensland Herbarium, Biodiversity and Ecosystem Sciences; © State of Queensland (Department of Science, Information Technology and Innovation) 2017; © State of Queensland (Department of Environment and Science), 2019; © The State of Queensland 2024 (Department of Energy and Climate); © South Burnett Regional Council; © Commonwealth of Australia. Based on Australian Bureau of Statistics (ABS) data, Bureau of Meteorology, National Native Title Tribunal; © Commonwealth Scientific and Industrial Research Organisation (CSIRO) Australia

**TARONG WEST WIND FARM
PUBLIC ENVIRONMENT REPORT (2025)**







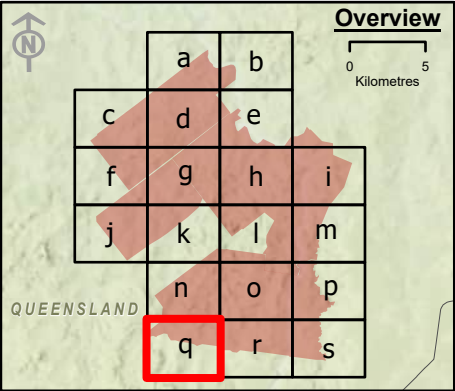
Scale: 1:15,000 at A3

- Legend**
- Townships
 - Mast (permanent)
 - Mast (temporary)
 - Wind turbine generator
 - Watercourse
 - Access track
 - Turbine hardstand
 - Cables - underground
 - Cables - overhead 33kV
 - Cables - overhead 275kV
 - Existing Powerlink 275kV overhead line
 - Planning corridor
 - Clearing footprint
 - Site Boundary
 - Helipad

- Threatened flora survey (2019)
 - Threatened flora survey (2025)

Regional ecosystems

 - Of concern - dominant
 - Least concern
- Infrastructure areas**
- Batch plant
 - Borrow pit
 - Laydown
 - Operations and maintenance building
 - Site compound
 - Substation
 - Switching station



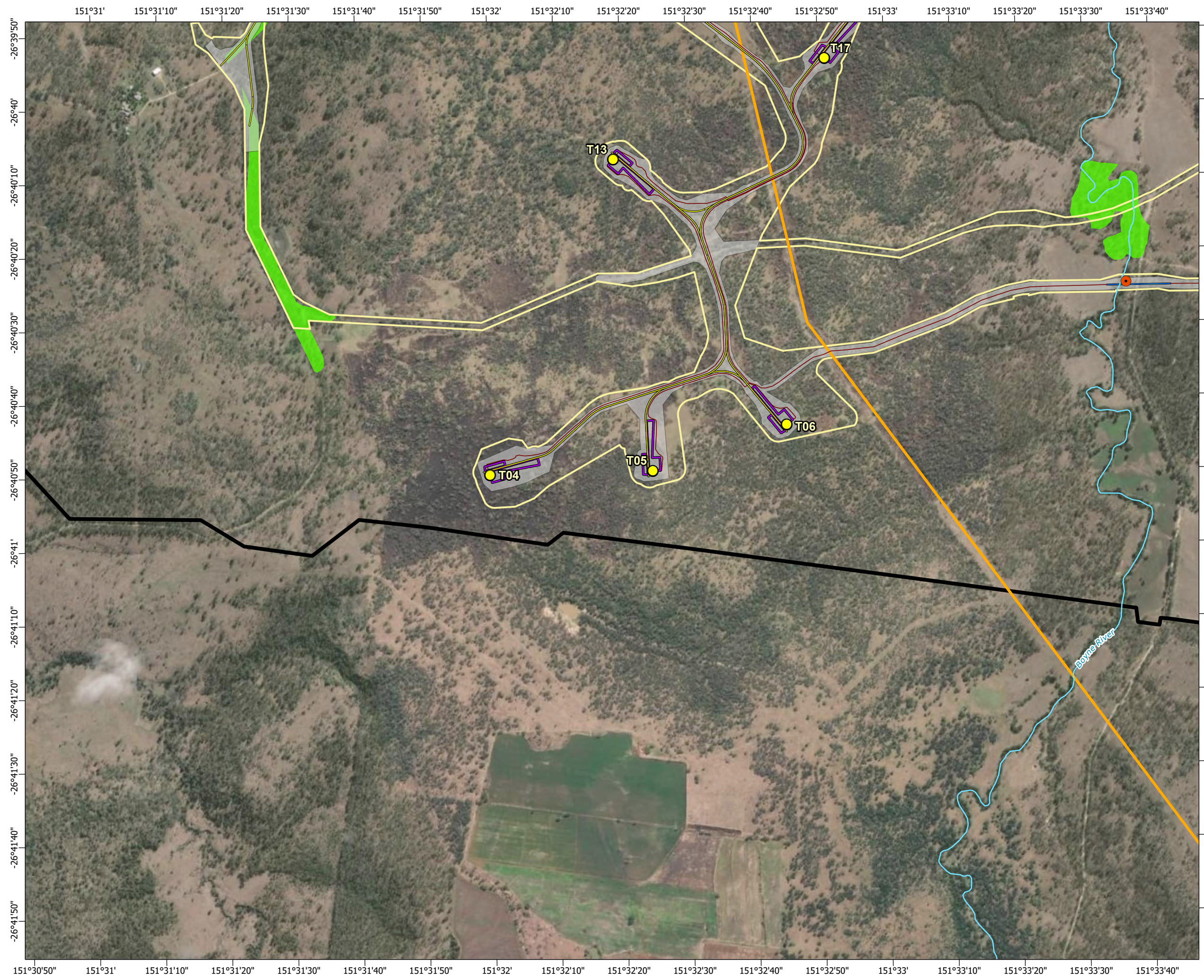
Spatial Reference: Geocentric Datum of Australia 1994 Map Grid of Australia Zone 56
Datum: Geocentric Datum of Australia 1994
Units: Metre



© AECOM Australia Pty Ltd (AECOM). All rights reserved.



AECOM has prepared this document for the sole use of the Client and for a specific purpose, each as expressly stated in the document. No other party should rely on this document without the prior written consent of AECOM. AECOM undertakes no duty, nor accepts any responsibility, to any third party who may rely upon or use this document. This document has been prepared based on the Client's description of its requirements and AECOM's experience, having regard to assumptions that AECOM can reasonably be expected to make in accordance with sound professional principles.

© State of Queensland (Department of Resources) 2023, Maxar © The State of Queensland; © State of Queensland (Department of Resources) 2023; Queensland Herbarium, Biodiversity and Ecosystem Sciences; © State of Queensland (Department of Science, Information Technology and Innovation) 2017; © State of Queensland (Department of Environment and Science), 2019; © The State of Queensland 2024 (Department of Energy and Climate); © South Burnett Regional Council; © Commonwealth of Australia. Based on Australian Bureau of Statistics (ABS) data, Bureau of Meteorology, National Native Title Tribunal; © Commonwealth Scientific and Industrial Research Organisation (CSIRO) Australia

**TARONG WEST WIND FARM
PUBLIC ENVIRONMENT REPORT (2025)**

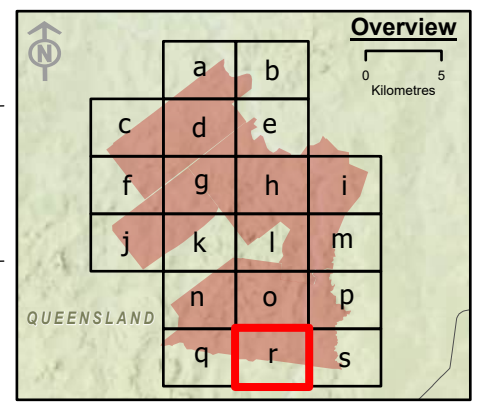






Scale: 1:15,000 at A3

- Legend**
- Townships
 - Mast (permanent)
 - Mast (temporary)
 - Wind turbine generator
 - Watercourse
 - Access track
 - Turbine hardstand
 - Cables - underground
 - Cables - overhead 33kV
 - Cables - overhead 275kV
 - Existing Powerlink 275kV overhead line
 - Planning corridor
 - Clearing footprint
 - Site Boundary
 - ⊕ Helipad
 - Infrastructure areas**
 - Batch plant
 - Borrow pit
 - Laydown
 - Operations and maintenance building
 - Site compound
 - Substation
 - Switching station
 - Threatened flora survey (2019)
 - Threatened flora survey (2025)
 - Regional ecosystems**
 - Of concern - dominant
 - Least concern

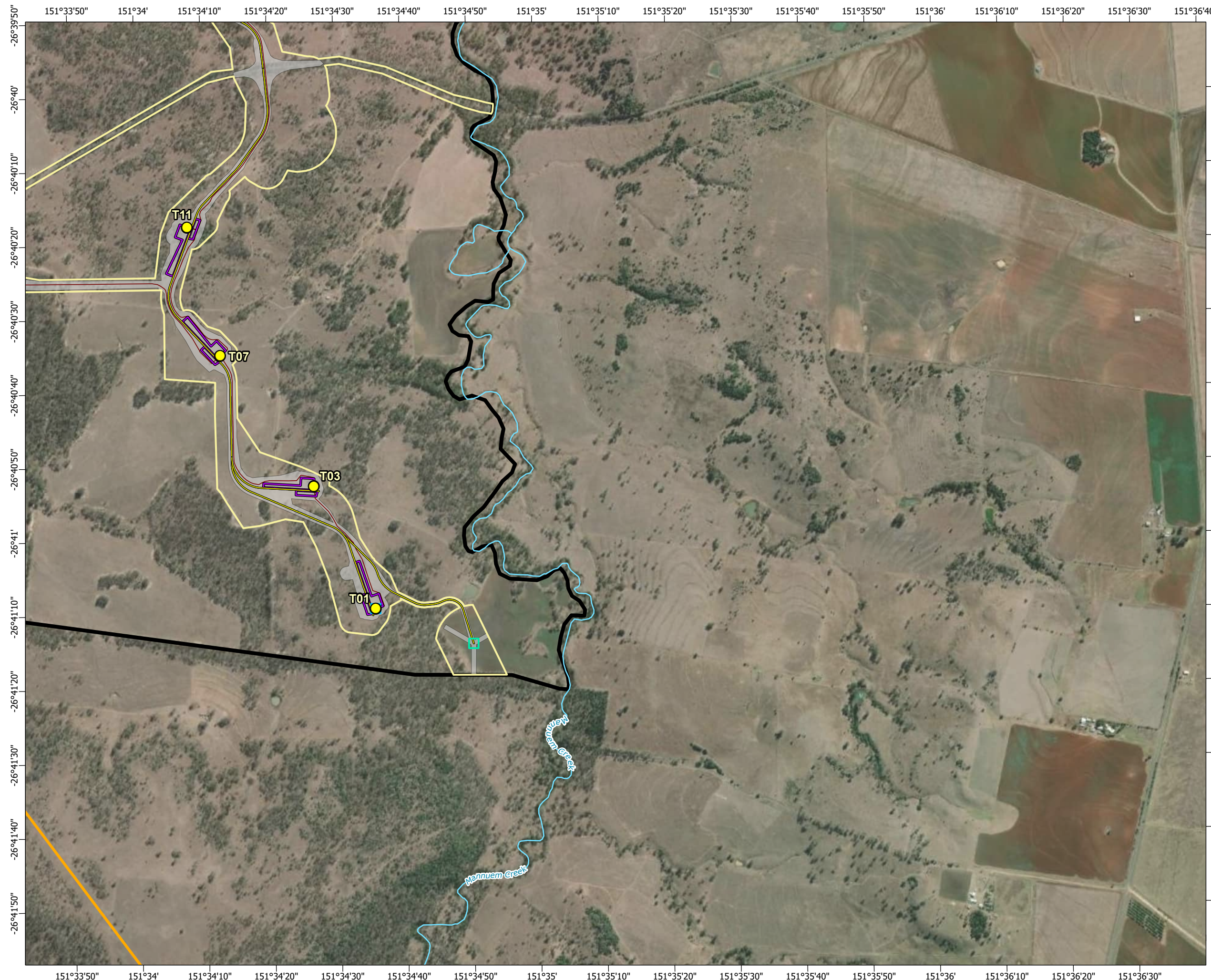




Spatial Reference: Geocentric Datum of Australia 1994 Map Grid of Australia Zone 56
Datum: Geocentric Datum of Australia 1994
Units: Metre



© AECOM Australia Pty Ltd (AECOM). All rights reserved.

AECOM has prepared this document for the sole use of the Client and for a specific purpose, each as expressly stated in the document. No other party should rely on this document without the prior written consent of AECOM. AECOM undertakes no duty, nor accepts any responsibility, to any third party who may rely upon or use this document. This document has been prepared based on the Client's description of its requirements and AECOM's experience, having regard to assumptions that AECOM can reasonably be expected to make in accordance with sound professional principles.

© State of Queensland (Department of Resources) 2023, Maxar © The State of Queensland; © State of Queensland (Department of Resources) 2023; Queensland Herbarium, Biodiversity and Ecosystem Sciences; © State of Queensland (Department of Science, Information Technology and Innovation) 2017; © State of Queensland (Department of Environment and Science), 2019; © The State of Queensland 2024 (Department of Energy and Climate); © South Burnett Regional Council; © Commonwealth of Australia. Based on Australian Bureau of Statistics (ABS) data, Bureau of Meteorology, National Native Title Tribunal; © Commonwealth Scientific and Industrial Research Organisation (CSIRO) Australia

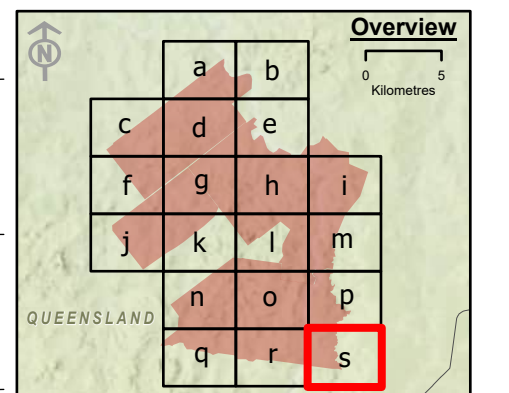






Scale: 1:15,000 at A3

- Legend**
- Townships
 - Mast (permanent)
 - Mast (temporary)
 - Wind turbine generator
 - Watercourse
 - Access track
 - Turbine hardstand
 - Cables - underground
 - Cables - overhead 33kV
 - Cables - overhead 275kV
 - Existing Powerlink 275kV overhead line
 - Planning corridor
 - Clearing footprint
 - Site Boundary
 - ⊕ Helipad
 - Infrastructure areas**
 - Batch plant
 - Borrow pit
 - Laydown
 - Operations and maintenance building
 - Site compound
 - Substation
 - Switching station
 - Threatened flora survey (2019)
 - Threatened flora survey (2025)
 - Regional ecosystems**
 - Of concern - dominant
 - Least concern



Spatial Reference: Geocentric Datum of Australia 1994 Map Grid of Australia Zone 56
Datum: Geocentric Datum of Australia 1994
Units: Metre

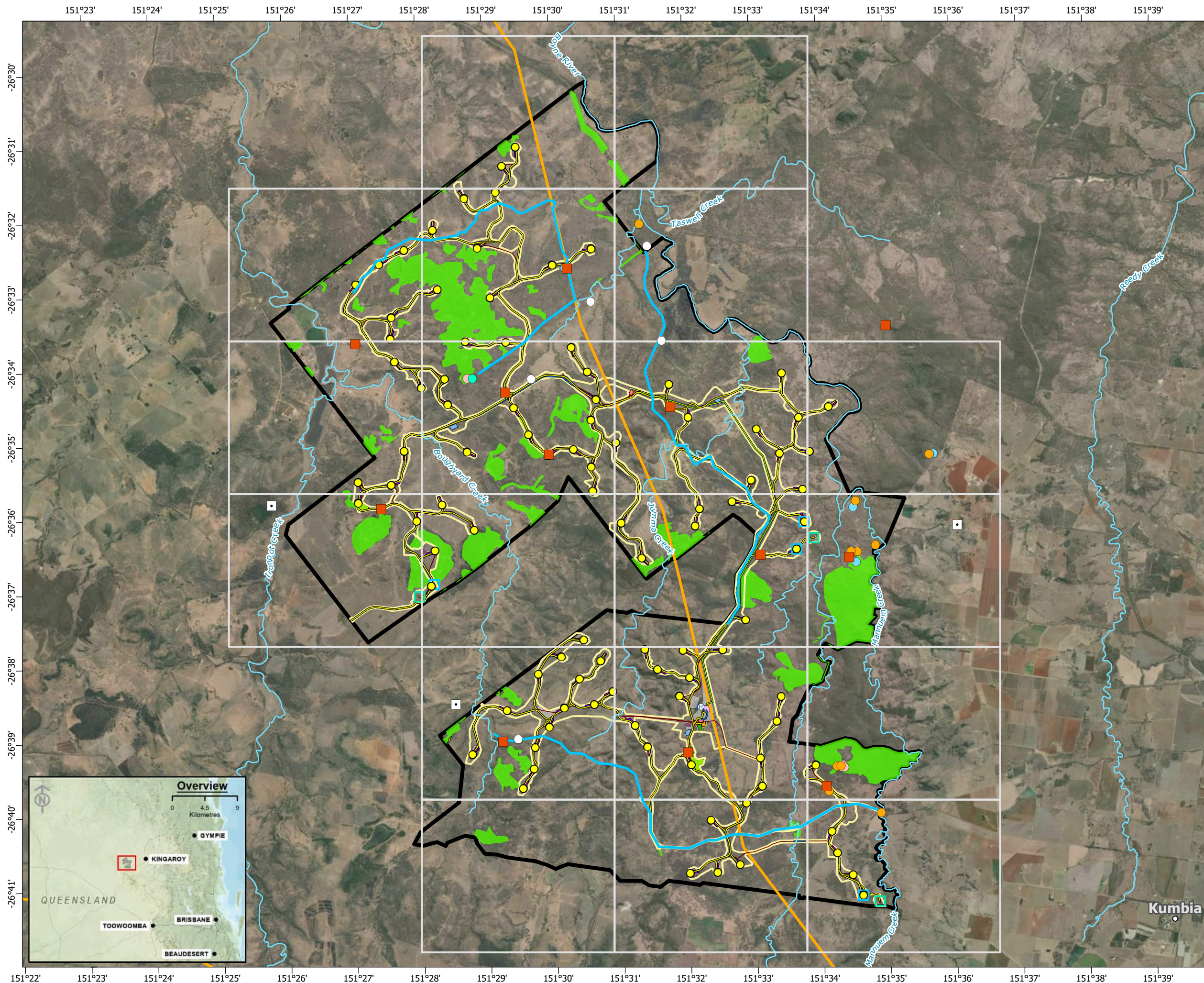
© AECOM Australia Pty Ltd (AECOM). All rights reserved.



AECOM has prepared this document for the sole use of the Client and for a specific purpose, each as expressly stated in the document. No other party should rely on this document without the prior written consent of AECOM. AECOM undertakes no duty, nor accepts any responsibility, to any third party who may rely upon or use this document. This document has been prepared based on the Client's description of its requirements and AECOM's experience, having regard to assumptions that AECOM can reasonably be expected to make in accordance with sound professional principles.



© State of Queensland (Department of Resources) 2023, Maxar © The State of Queensland; © State of Queensland (Department of Resources) 2023; Queensland Herbarium, Biodiversity and Ecosystem Sciences; © State of Queensland (Department of Science, Information Technology and Innovation) 2017; © State of Queensland (Department of Environment and Science), 2019; © The State of Queensland 2024 (Department of Energy and Climate); © South Burnett Regional Council; © Commonwealth of Australia. Based on Australian Bureau of Statistics (ABS) data, Bureau of Meteorology, National Native Title Tribunal; © Commonwealth Scientific and Industrial Research Organisation (CSIRO) Australia

TARONG WEST WIND FARM PUBLIC ENVIRONMENT REPORT (2025)

Threatened flora survey site locations
Figure 3-2s Page 20 of 20







Legend

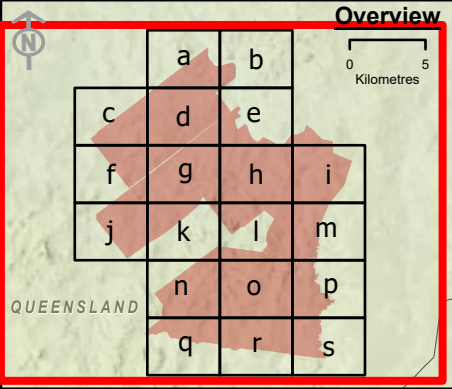
- Townships
- Wind turbine generator
- Mast (permanent)
- Mast (temporary)
- Watercourse
- Access track
- Turbine hardstand
- Cables - underground
- Cables - overhead 33kV
- Cables - overhead 275kV
- Existing Powerlink 275kV overhead line
- Planning corridor
- Clearing footprint
- Site Boundary
- Helipad

- Bird point count survey (impact site)
- Bird point count survey (reference site)
- Semi-evergreen vine thickets
- Field surveys 2018**
- Anabat call recording
- Black-breasted button-quail active search
- Camera trap
- Glossy black-cockatoo active search
- Spotlighting and call playback
- Roaming survey
- Regional ecosystems**
- Of concern - dominant
- Least concern

Infrastructure areas

- Batch plant
- Borrow pit
- Laydown
- Operations and maintenance building
- Site compound
- Substation
- Switching station

Overview



Spatial Reference: Geocentric Datum of Australia 1994 Map Grid of Australia Zone 56
Datum: Geocentric Datum of Australia 1994
Units: Metre

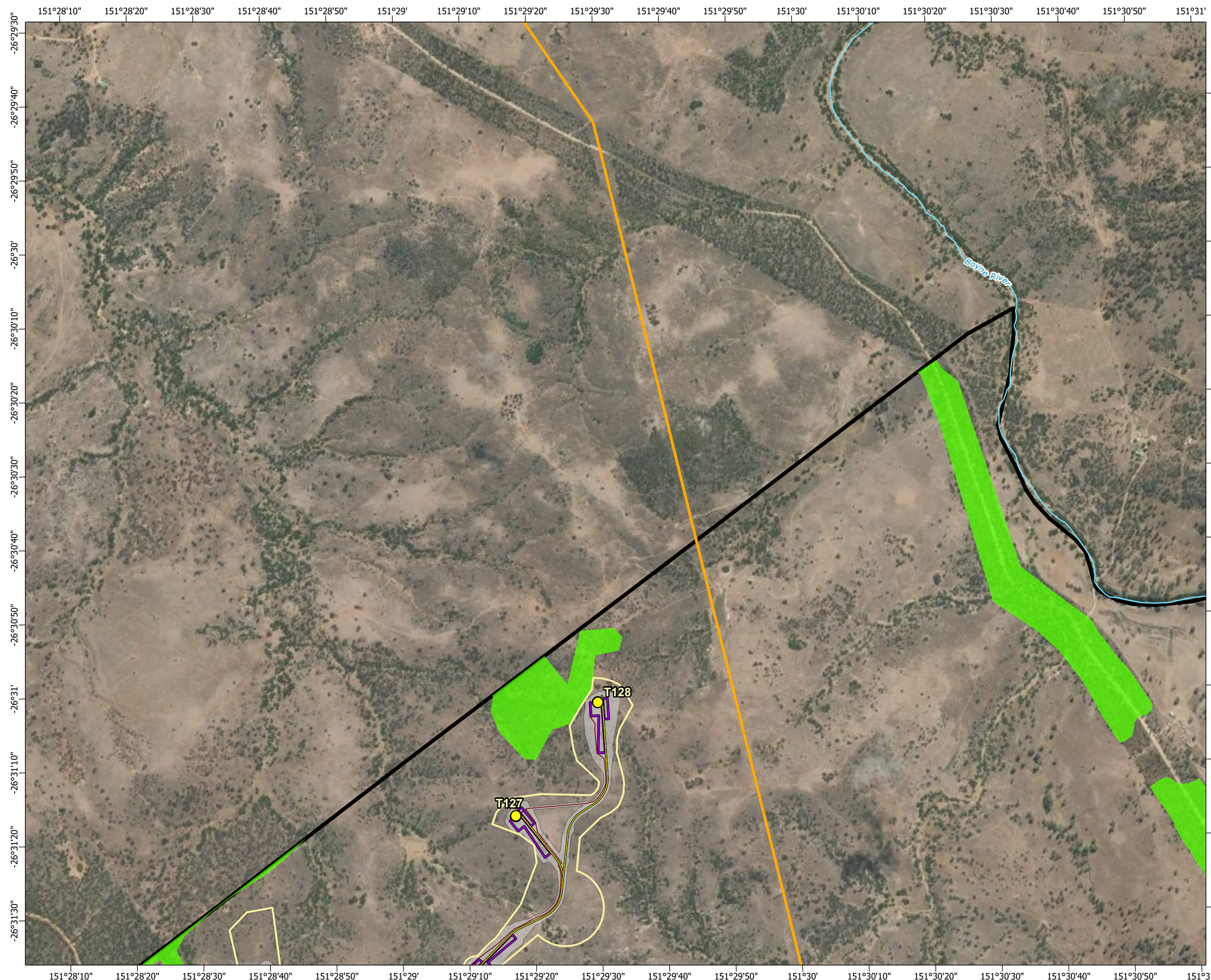
© AECOM Australia Pty Ltd (AECOM). All rights reserved.



AECOM has prepared this document for the sole use of the Client and for a specific purpose, each as expressly stated in the document. No other party should rely on this document without the prior written consent of AECOM. AECOM undertakes no duty, nor accepts any responsibility, to any third party who may rely upon or use this document. This document has been prepared based on the Client's description of its requirements and AECOM's experience, having regard to assumptions that AECOM can reasonably be expected to make in accordance with sound professional principles.



Earthstar Geographics, © State of Queensland (Department of Resources) 2023 © The State of Queensland; © State of Queensland (Department of Resources) 2023; Queensland Herbarium, Biodiversity and Ecosystem Sciences; © State of Queensland (Department of Science, Information Technology and Innovation) 2017; © State of Queensland (Department of Environment and Science), 2019; © The State of Queensland 2024 (Department of Energy and Climate); © South Burnett Regional Council; © Commonwealth of Australia. Based on Australian Bureau of Statistics (ABS) data. Bureau of Meteorology; National Native Title Tribunal; © Commonwealth Scientific and Industrial Research Organisation (CSIRO) Australia

**TARONG WEST WIND FARM
PUBLIC ENVIRONMENT REPORT (2025)**

Spring 2018 fauna survey sites and field-verified regional ecosystems

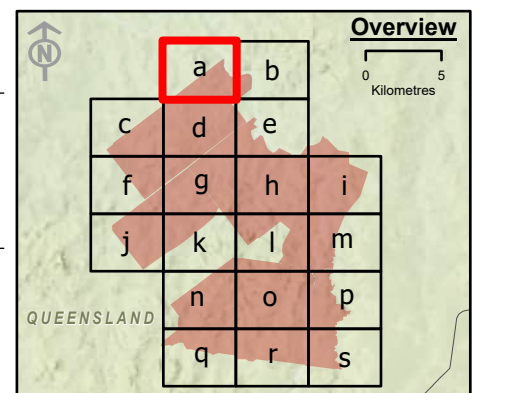






Scale: 1:15,000 at A3

- Legend**
- | | |
|--|---|
| ○ Townships | ■ Bird point count survey (impact site) |
| ● Wind turbine generator | □ Bird point count survey (reference site) |
| ■ Mast (permanent) | ▨ Semi-evergreen vine thickets |
| ■ Mast (temporary) | Field surveys 2018 |
| — Watercourse | ● Anabat call recording |
| — Access track | ● Black-breasted button-quail active search |
| — Turbine hardstand | ● Camera trap |
| — Cables - underground | ● Glossy black-cockatoo active search |
| — Cables - overhead 33kV | ○ Spotlighting and call playback |
| — Cables - overhead 275kV | — Roaming survey |
| — Existing Powerlink 275kV overhead line | Regional ecosystems |
| □ Planning corridor | ■ Of concern - dominant |
| ■ Clearing footprint | ■ Least concern |
| ■ Site Boundary | |
| ⊕ Helipad | |
| Infrastructure areas | |
| ■ Batch plant | |
| ■ Borrow pit | |
| ■ Laydown | |
| ■ Operations and maintenance building | |
| ■ Site compound | |
| ■ Substation | |
| ■ Switching station | |



Spatial Reference: Geocentric Datum of Australia 1994 Map Grid of Australia Zone 56
Datum: Geocentric Datum of Australia 1994
Units: Metre

© AECOM Australia Pty Ltd (AECOM). All rights reserved.



AECOM has prepared this document for the sole use of the Client and for a specific purpose, each as expressly stated in the document. No other party should rely on this document without the prior written consent of AECOM. AECOM undertakes no duty, nor accepts any responsibility, to any third party who may rely upon or use this document. This document has been prepared based on the Client's description of its requirements and AECOM's experience, having regard to assumptions that AECOM can reasonably be expected to make in accordance with sound professional principles.



© State of Queensland (Department of Resources) 2023, Maxar © The State of Queensland; © State of Queensland (Department of Resources) 2023; Queensland Herbarium, Biodiversity and Ecosystem Sciences; © State of Queensland (Department of Science, Information Technology and Innovation) 2017; © State of Queensland (Department of Environment and Science), 2019; © The State of Queensland 2024 (Department of Energy and Climate); © South Burnett Regional Council; © Commonwealth of Australia. Based on Australian Bureau of Statistics (ABS) data, Bureau of Meteorology, National Native Title Tribunal; © Commonwealth Scientific and Industrial Research Organisation (CSIRO) Australia

**TARONG WEST WIND FARM
PUBLIC ENVIRONMENT REPORT (2025)**

Spring 2018 fauna survey sites and field-verified regional ecosystems

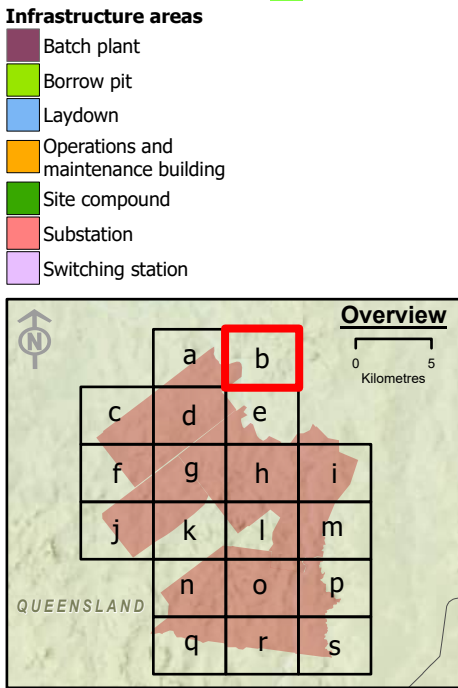






Scale: 1:15,000 at A3

- Legend**
- | | |
|--|---|
| ○ Townships | ■ Bird point count survey (impact site) |
| ● Wind turbine generator | ◻ Bird point count survey (reference site) |
| ◻ Mast (permanent) | ▨ Semi-evergreen vine thickets |
| ◻ Mast (temporary) | Field surveys 2018 |
| — Watercourse | ● Anabat call recording |
| — Access track | ● Black-breasted button-quail active search |
| — Turbine hardstand | ● Camera trap |
| — Cables - underground | ● Glossy black-cockatoo active search |
| — Cables - overhead 33kV | ○ Spotlighting and call playback |
| — Cables - overhead 275kV | — Roaming survey |
| — Existing Powerlink 275kV overhead line | Regional ecosystems |
| ▭ Planning corridor | ■ Of concern - dominant |
| ▭ Clearing footprint | ■ Least concern |
| ◻ Site Boundary | |
| ⊕ Helipad | |



Spatial Reference: Geocentric Datum of Australia 1994 Map Grid of Australia Zone 56
Datum: Geocentric Datum of Australia 1994
Units: Metre

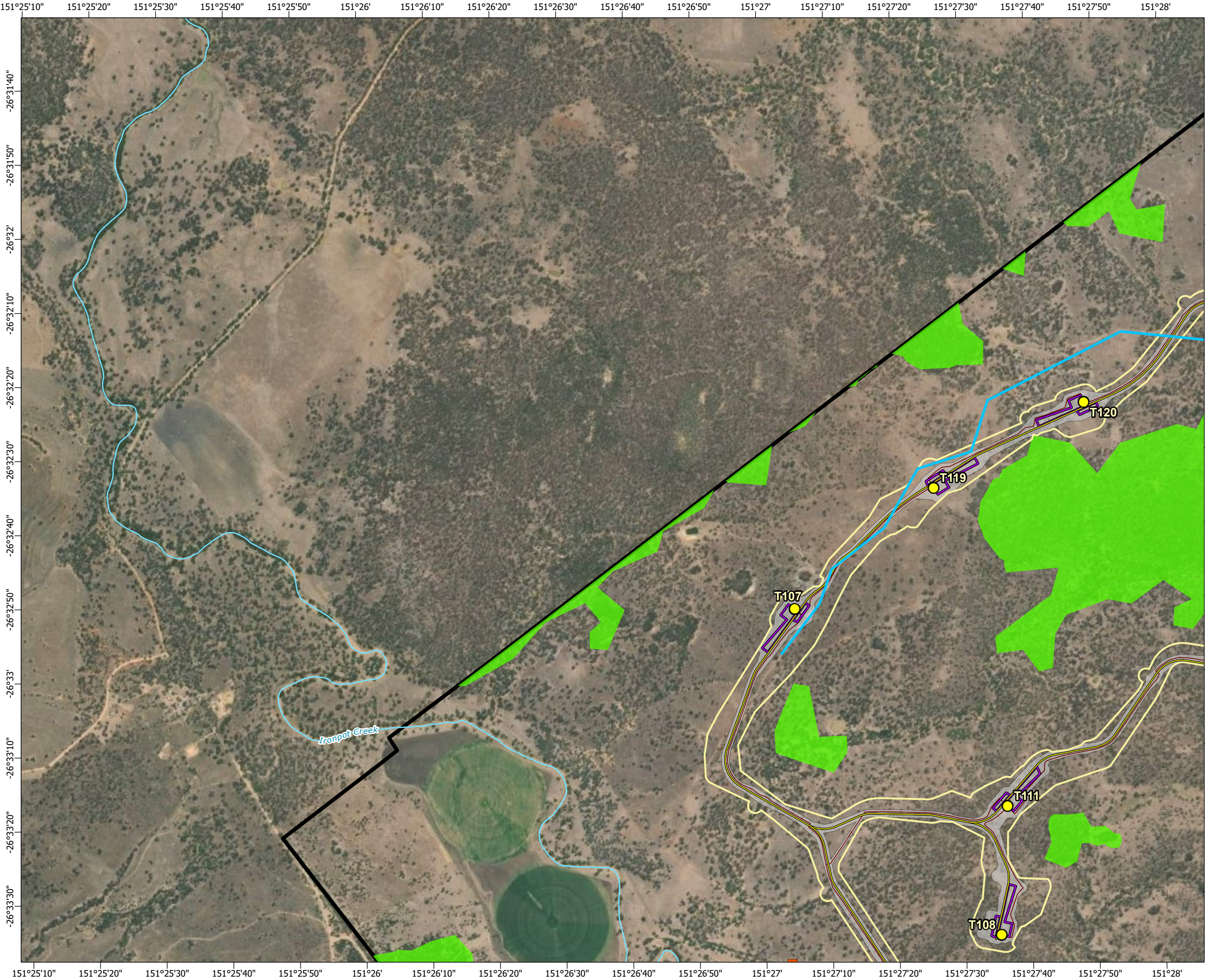
© AECOM Australia Pty Ltd (AECOM). All rights reserved.



AECOM has prepared this document for the sole use of the Client and for a specific purpose, each as expressly stated in the document. No other party should rely on this document without the prior written consent of AECOM. AECOM undertakes no duty, nor accepts any responsibility, to any third party who may rely upon or use this document. This document has been prepared based on the Client's description of its requirements and AECOM's experience, having regard to assumptions that AECOM can reasonably be expected to make in accordance with sound professional principles.



© State of Queensland (Department of Resources) 2023, Maxar © The State of Queensland; © State of Queensland (Department of Resources) 2023; Queensland Herbarium, Biodiversity and Ecosystem Sciences; © State of Queensland (Department of Science, Information Technology and Innovation) 2017; © State of Queensland (Department of Environment and Science), 2019; © The State of Queensland 2024 (Department of Energy and Climate); © South Burnett Regional Council; © Commonwealth of Australia. Based on Australian Bureau of Statistics (ABS) data, Bureau of Meteorology; National Native Title Tribunal; © Commonwealth Scientific and Industrial Research Organisation (CSIRO) Australia

**TARONG WEST WIND FARM
PUBLIC ENVIRONMENT REPORT (2025)**

Spring 2018 fauna survey sites and field-verified regional ecosystems





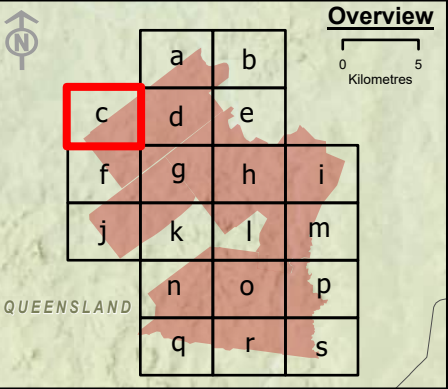


Scale: 1:15,000 at A3

- Legend**
- Townships
 - Wind turbine generator
 - Mast (permanent)
 - Mast (temporary)
 - Watercourse
 - Access track
 - Turbine hardstand
 - Cables - underground
 - Cables - overhead 33kV
 - Cables - overhead 275kV
 - Existing Powerlink 275kV overhead line
 - Planning corridor
 - Clearing footprint
 - Site Boundary
 - Helipad

- Bird point count survey (impact site)
 - Bird point count survey (reference site)
 - Semi-evergreen vine thickets
- Field surveys 2018**
- Anabat call recording
 - Black-breasted button-quail active search
 - Camera trap
 - Glossy black-cockatoo active search
 - Spotlighting and call playback
 - Roaming survey
- Regional ecosystems**
- Of concern - dominant
 - Least concern

- Infrastructure areas**
- Batch plant
 - Borrow pit
 - Laydown
 - Operations and maintenance building
 - Site compound
 - Substation
 - Switching station



Spatial Reference: Geocentric Datum of Australia 1994 Map Grid of Australia Zone 56
Datum: Geocentric Datum of Australia 1994
Units: Metre

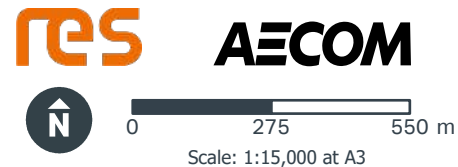
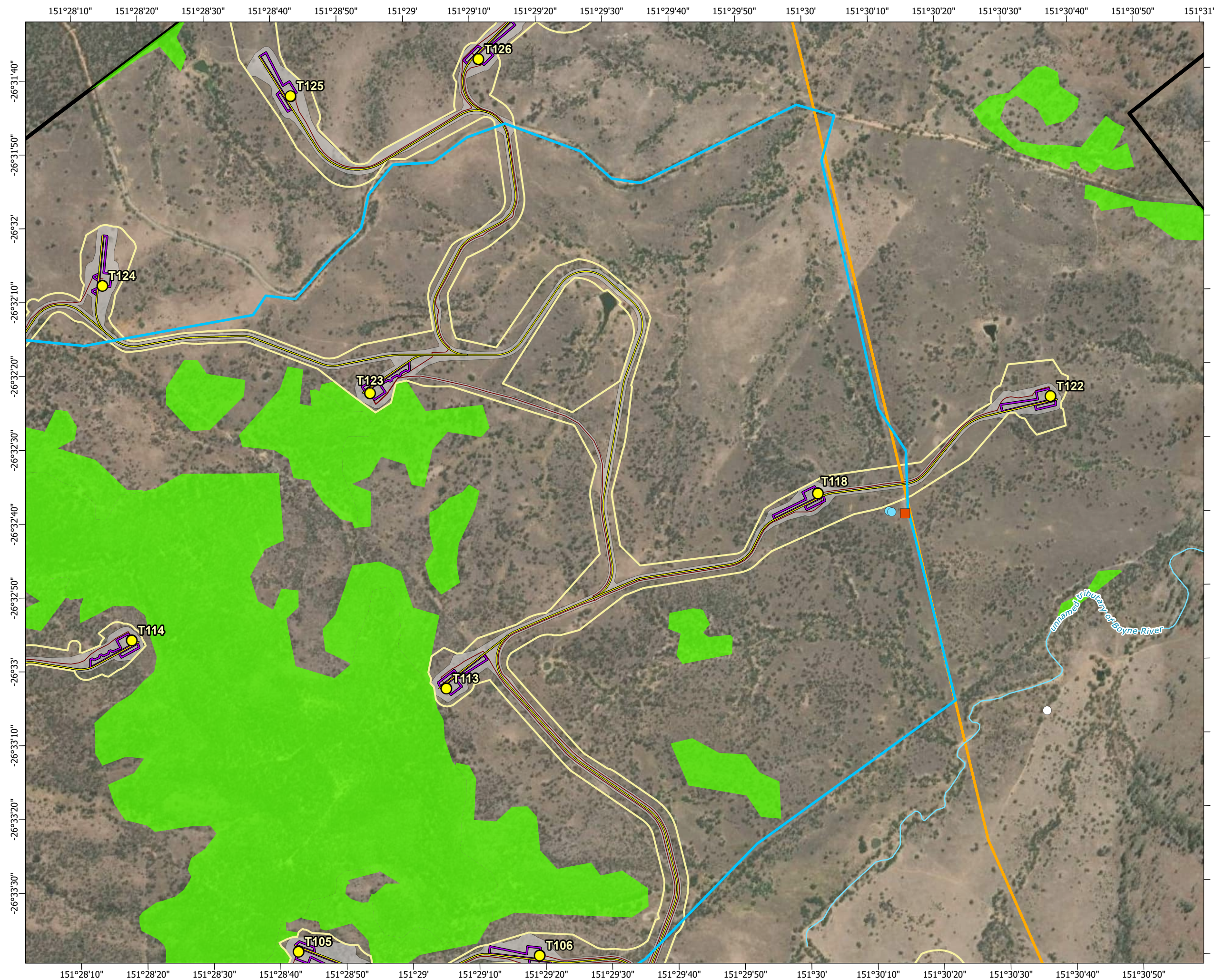
© AECOM Australia Pty Ltd (AECOM). All rights reserved.

AECOM has prepared this document for the sole use of the Client and for a specific purpose, each as expressly stated in the document. No other party should rely on this document without the prior written consent of AECOM. AECOM undertakes no duty, nor accepts any responsibility, to any third party who may rely upon or use this document. This document has been prepared based on the Client's description of its requirements and AECOM's experience, having regard to assumptions that AECOM can reasonably be expected to make in accordance with sound professional principles.

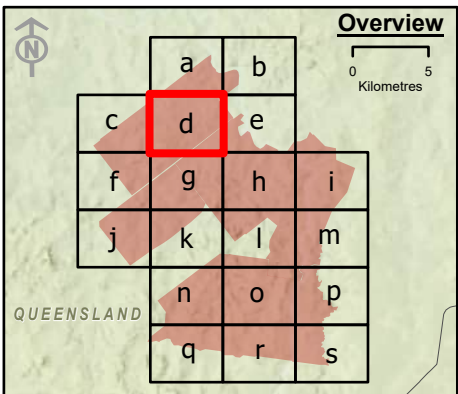
© State of Queensland (Department of Resources) 2023, Maxar © The State of Queensland; © State of Queensland (Department of Resources) 2023; Queensland Herbarium, Biodiversity and Ecosystem Sciences; © State of Queensland (Department of Science, Information Technology and Innovation) 2017; © State of Queensland (Department of Environment and Science), 2019; © The State of Queensland 2024 (Department of Energy and Climate); © South Burnett Regional Council; © Commonwealth of Australia. Based on Australian Bureau of Statistics (ABS) data, Bureau of Meteorology; National Native Title Tribunal; © Commonwealth Scientific and Industrial Research Organisation (CSIRO) Australia

**TARONG WEST WIND FARM
PUBLIC ENVIRONMENT REPORT (2025)**

Spring 2018 fauna survey sites and field-verified regional ecosystems



- Legend**
- Townships
 - Wind turbine generator
 - Mast (permanent)
 - Mast (temporary)
 - Watercourse
 - Access track
 - Turbine hardstand
 - Cables - underground
 - Cables - overhead 33kV
 - Cables - overhead 275kV
 - Existing Powerlink 275kV overhead line
 - Planning corridor
 - Clearing footprint
 - Site Boundary
 - ⊕ Helipad
 - Batch plant
 - Borrow pit
 - Laydown
 - Operations and maintenance building
 - Site compound
 - Substation
 - Switching station
 - Bird point count survey (impact site)
 - Bird point count survey (reference site)
 - Semi-evergreen vine thickets
 - Field surveys 2018**
 - Anabat call recording
 - Black-breasted button-quail active search
 - Camera trap
 - Glossy black-cockatoo active search
 - Spotlighting and call playback
 - Roaming survey
 - Regional ecosystems**
 - Of concern - dominant
 - Least concern



Spatial Reference: Geocentric Datum of Australia 1994 Map Grid of Australia Zone 56
Datum: Geocentric Datum of Australia 1994
Units: Metre

© AECOM Australia Pty Ltd (AECOM). All rights reserved.

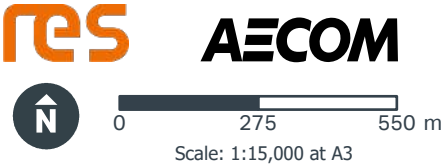
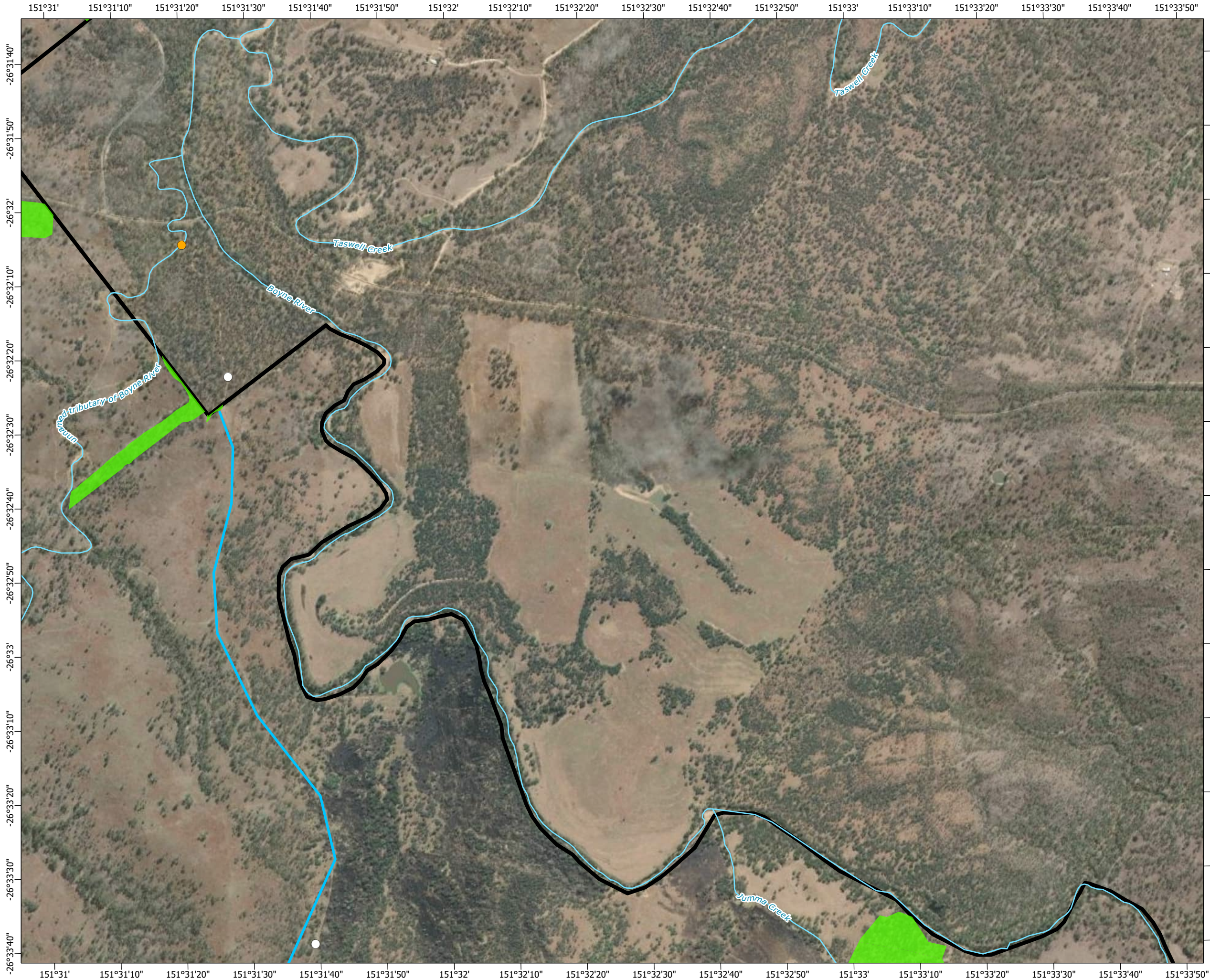
AECOM has prepared this document for the sole use of the Client and for a specific purpose, each as expressly stated in the document. No other party should rely on this document without the prior written consent of AECOM. AECOM undertakes no duty, nor accepts any responsibility, to any third party who may rely upon or use this document. This document has been prepared based on the Client's description of its requirements and AECOM's experience, having regard to assumptions that AECOM can reasonably be expected to make in accordance with sound professional principles.

© State of Queensland (Department of Resources) 2023, Maxar © The State of Queensland; © State of Queensland (Department of Resources) 2023; Queensland Herbarium, Biodiversity and Ecosystem Sciences; © State of Queensland (Department of Science, Information Technology and Innovation) 2017; © State of Queensland (Department of Environment and Science), 2019; © The State of Queensland 2024 (Department of Energy and Climate); © South Burnett Regional Council; © Commonwealth of Australia. Based on Australian Bureau of Statistics (ABS) data, Bureau of Meteorology, National Native Title Tribunal; © Commonwealth Scientific and Industrial Research Organisation (CSIRO) Australia

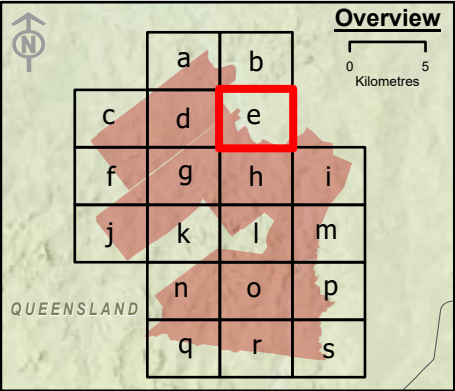
**TARONG WEST WIND FARM
PUBLIC ENVIRONMENT REPORT (2025)**

**Spring 2018 fauna survey sites and field-
verified regional ecosystems**

Figure 3-3d Page 5 of 20



- Legend**
- Townships
 - Wind turbine generator
 - Mast (permanent)
 - Mast (temporary)
 - Watercourse
 - Access track
 - Turbine hardstand
 - Cables - underground
 - Cables - overhead 33kV
 - Cables - overhead 275kV
 - Existing Powerlink 275kV overhead line
 - Planning corridor
 - Clearing footprint
 - Site Boundary
 - ⊕ Helipad
 - Batch plant
 - Borrow pit
 - Laydown
 - Operations and maintenance building
 - Site compound
 - Substation
 - Switching station
 - Bird point count survey (impact site)
 - Bird point count survey (reference site)
 - Semi-evergreen vine thickets
 - Field surveys 2018**
 - Anabat call recording
 - Black-breasted button-quail active search
 - Camera trap
 - Glossy black-cockatoo active search
 - Spotlighting and call playback
 - Roaming survey
 - Regional ecosystems**
 - Of concern - dominant
 - Least concern



Spatial Reference: Geocentric Datum of Australia 1994 Map Grid of Australia Zone 56
Datum: Geocentric Datum of Australia 1994
Units: Metre

© AECOM Australia Pty Ltd (AECOM). All rights reserved.

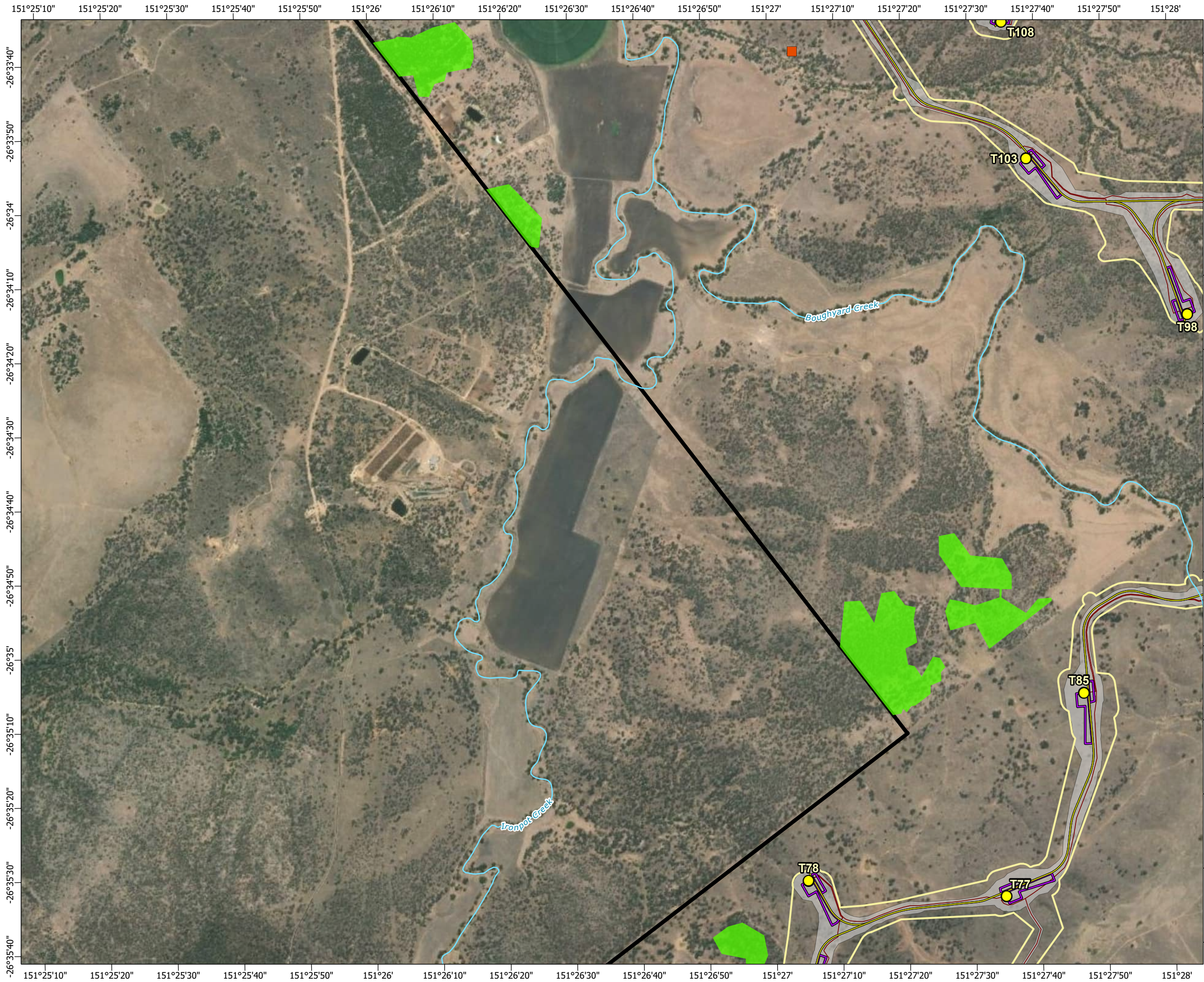
AECOM has prepared this document for the sole use of the Client and for a specific purpose, each as expressly stated in the document. No other party should rely on this document without the prior written consent of AECOM. AECOM undertakes no duty, nor accepts any responsibility, to any third party who may rely upon or use this document. This document has been prepared based on the Client's description of its requirements and AECOM's experience, having regard to assumptions that AECOM can reasonably be expected to make in accordance with sound professional principles.



© State of Queensland (Department of Resources) 2023, Maxar © The State of Queensland; © State of Queensland (Department of Resources) 2023; Queensland Herbarium, Biodiversity and Ecosystem Sciences; © State of Queensland (Department of Science, Information Technology and Innovation) 2017; © State of Queensland (Department of Environment and Science), 2019; © The State of Queensland 2024 (Department of Energy and Climate); © South Burnett Regional Council; © Commonwealth of Australia. Based on Australian Bureau of Statistics (ABS) data. Bureau of Meteorology; National Native Title Tribunal; © Commonwealth Scientific and Industrial Research Organisation (CSIRO) Australia



**TARONG WEST WIND FARM
PUBLIC ENVIRONMENT REPORT (2025)**

Spring 2018 fauna survey sites and field-verified regional ecosystems


Figure 3-3e Page 6 of 20









Scale: 1:15,000 at A3

- Legend**
- 


Townships




Wind turbine generator




Mast (permanent)




Mast (temporary)




Watercourse




Access track




Turbine hardstand




Cables - underground




Cables - overhead 33kV




Cables - overhead 275kV




Existing Powerlink 275kV overhead line




Planning corridor




Clearing footprint




Site Boundary




Helipad




Batch plant




Borrow pit




Laydown




Operations and maintenance building




Site compound




Substation




Switching station
- 

Bird point count survey (impact site)




Bird point count survey (reference site)




Semi-evergreen vine thickets


Field surveys 2018




Anabat call recording




Black-breasted button-quail active search




Camera trap



Glossy black-cockatoo active search




Spotlighting and call playback




Roaming survey

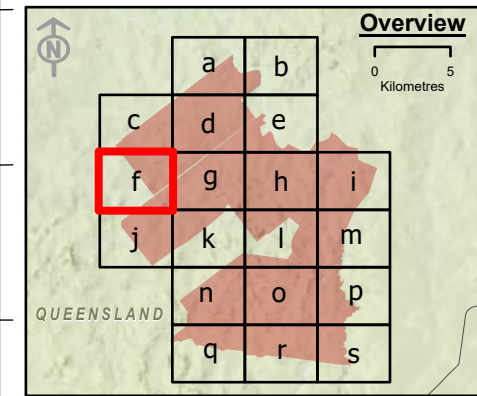
Regional ecosystems



Of concern - dominant



Least concern



Spatial Reference: Geocentric Datum of Australia 1994 Map Grid of Australia Zone 56
Datum: Geocentric Datum of Australia 1994
Units: Metre

© AECOM Australia Pty Ltd (AECOM). All rights reserved.

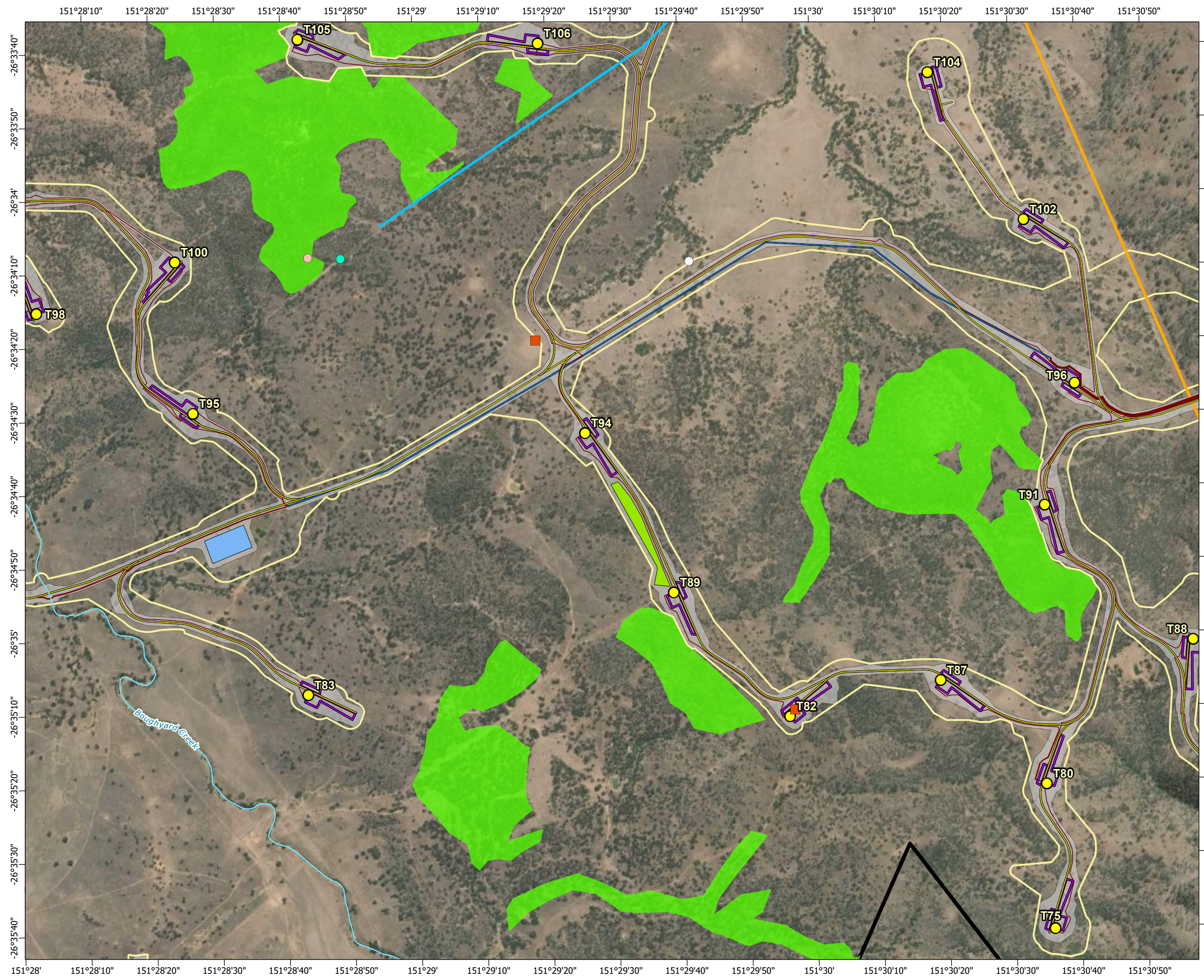
AECOM has prepared this document for the sole use of the Client and for a specific purpose, each as expressly stated in the document. No other party should rely on this document without the prior written consent of AECOM. AECOM undertakes no duty, nor accepts any responsibility, to any third party who may rely upon or use this document. This document has been prepared based on the Client's description of its requirements and AECOM's experience, having regard to assumptions that AECOM can reasonably be expected to make in accordance with sound professional principles.



© State of Queensland (Department of Resources) 2023, Maxar © The State of Queensland; © State of Queensland (Department of Resources) 2023; Queensland Herbarium, Biodiversity and Ecosystem Sciences; © State of Queensland (Department of Science, Information Technology and Innovation) 2017; © State of Queensland (Department of Environment and Science), 2019; © The State of Queensland 2024 (Department of Energy and Climate); © South Burnett Regional Council; © Commonwealth of Australia. Based on Australian Bureau of Statistics (ABS) data, Bureau of Meteorology, National Native Title Tribunal; © Commonwealth Scientific and Industrial Research Organisation (CSIRO) Australia



**TARONG WEST WIND FARM
PUBLIC ENVIRONMENT REPORT (2025)**

Spring 2018 fauna survey sites and field-verified regional ecosystems

Figure 3-3f Page 7 of 20





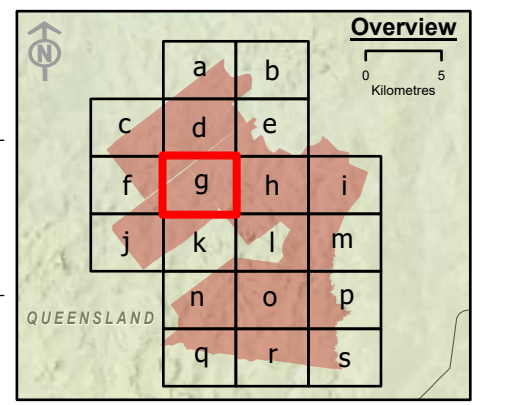


Scale: 1:15,000 at A3

- Legend**
- Townships
 - Wind turbine generator
 - Mast (permanent)
 - Mast (temporary)
 - Watercourse
 - Access track
 - Turbine hardstand
 - Cables - underground
 - Cables - overhead 33kV
 - Cables - overhead 275kV
 - Existing Powerlink 275kV overhead line
 - Planning corridor
 - Clearing footprint
 - Site Boundary
 - ⊕ Helipad

- Bird point count survey (impact site)
 - Bird point count survey (reference site)
 - Semi-evergreen vine thickets
- Field surveys 2018**
- Anabat call recording
 - Black-breasted button-quail active search
 - Camera trap
 - Glossy black-cockatoo active search
 - Spotlighting and call playback
 - Roaming survey
- Regional ecosystems**
- Of concern - dominant
 - Least concern

- Infrastructure areas**
- Batch plant
 - Borrow pit
 - Laydown
 - Operations and maintenance building
 - Site compound
 - Substation
 - Switching station



Spatial Reference: Geocentric Datum of Australia 1994 Map Grid of Australia Zone 56
Datum: Geocentric Datum of Australia 1994
Units: Metre

© AECOM Australia Pty Ltd (AECOM). All rights reserved.

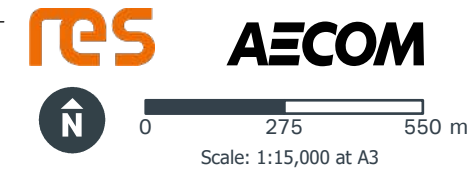
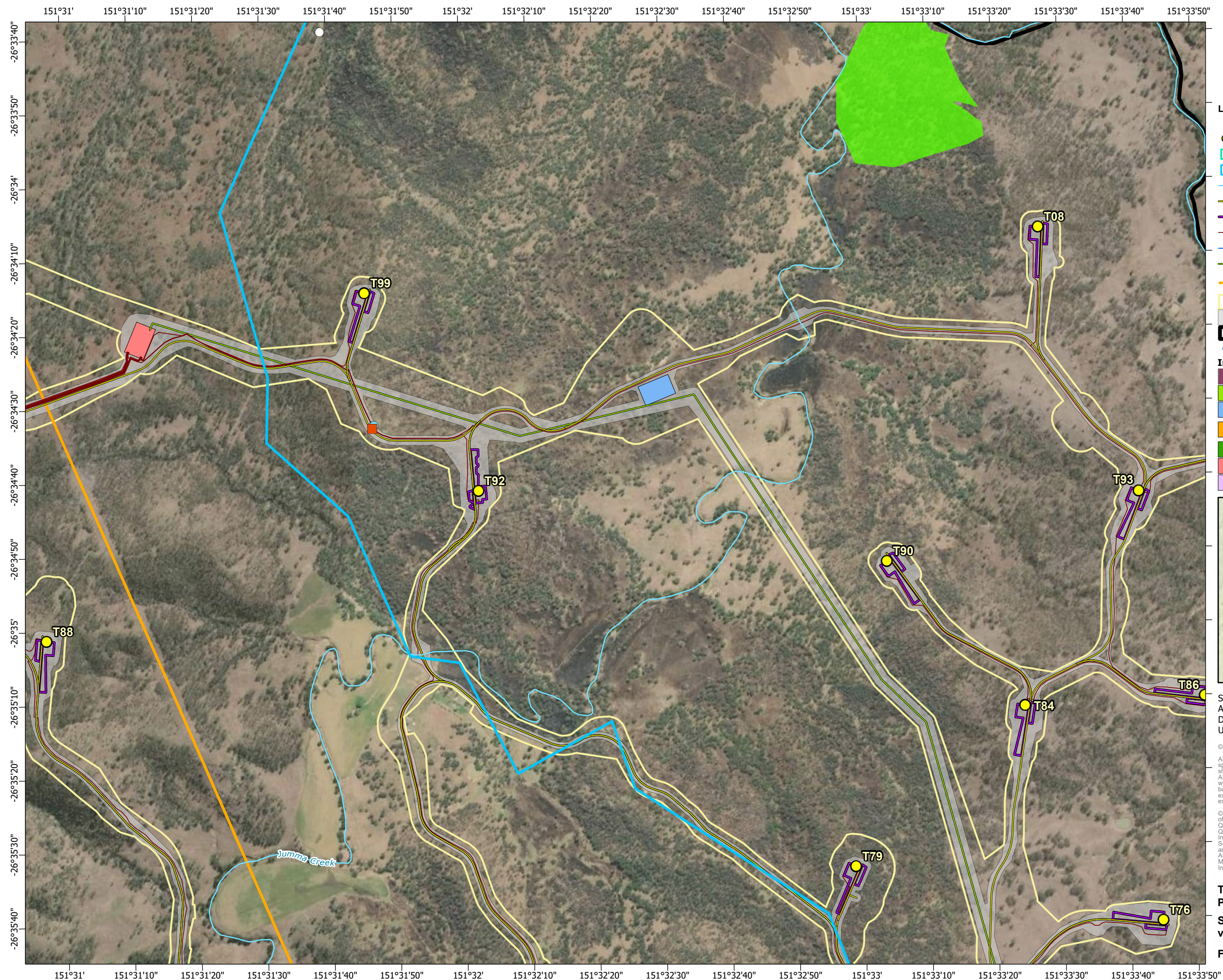
AECOM has prepared this document for the sole use of the Client and for a specific purpose, each as expressly stated in the document. No other party should rely on this document without the prior written consent of AECOM. AECOM undertakes no duty, nor accepts any responsibility, to any third party who may rely upon or use this document. This document has been prepared based on the Client's description of its requirements and AECOM's experience, having regard to assumptions that AECOM can reasonably be expected to make in accordance with sound professional principles.

© State of Queensland (Department of Resources) 2023, Maxar © The State of Queensland; © State of Queensland (Department of Resources) 2023; Queensland Herbarium, Biodiversity and Ecosystem Sciences; © State of Queensland (Department of Science, Information Technology and Innovation) 2017; © State of Queensland (Department of Environment and Science), 2019; © The State of Queensland 2024 (Department of Energy and Climate); © South Burnett Regional Council; © Commonwealth of Australia. Based on Australian Bureau of Statistics (ABS) data, Bureau of Meteorology, National Native Title Tribunal; © Commonwealth Scientific and Industrial Research Organisation (CSIRO) Australia

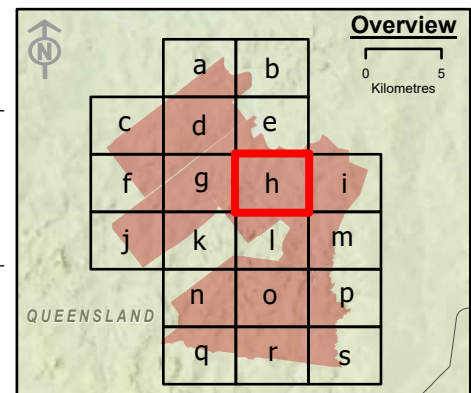
**TARONG WEST WIND FARM
PUBLIC ENVIRONMENT REPORT (2025)**

Spring 2018 fauna survey sites and field-verified regional ecosystems

Figure 3-3g Page 8 of 20



- Legend**
- Townships
 - Wind turbine generator
 - Mast (permanent)
 - Mast (temporary)
 - Watercourse
 - Access track
 - Turbine hardstand
 - Cables - underground
 - Cables - overhead 33kV
 - Cables - overhead 275kV
 - Existing Powerlink 275kV overhead line
 - Planning corridor
 - Clearing footprint
 - Site Boundary
 - ⊕ Helipad
 - Batch plant
 - Borrow pit
 - Laydown
 - Operations and maintenance building
 - Site compound
 - Substation
 - Switching station
 - Bird point count survey (impact site)
 - Bird point count survey (reference site)
 - Semi-evergreen vine thickets
 - Field surveys 2018**
 - Anabat call recording
 - Black-breasted button-quail active search
 - Camera trap
 - Glossy black-cockatoo active search
 - Spotlighting and call playback
 - Roaming survey
 - Regional ecosystems**
 - Of concern - dominant
 - Least concern



Spatial Reference: Geocentric Datum of Australia 1994 Map Grid of Australia Zone 56
Datum: Geocentric Datum of Australia 1994
Units: Metre

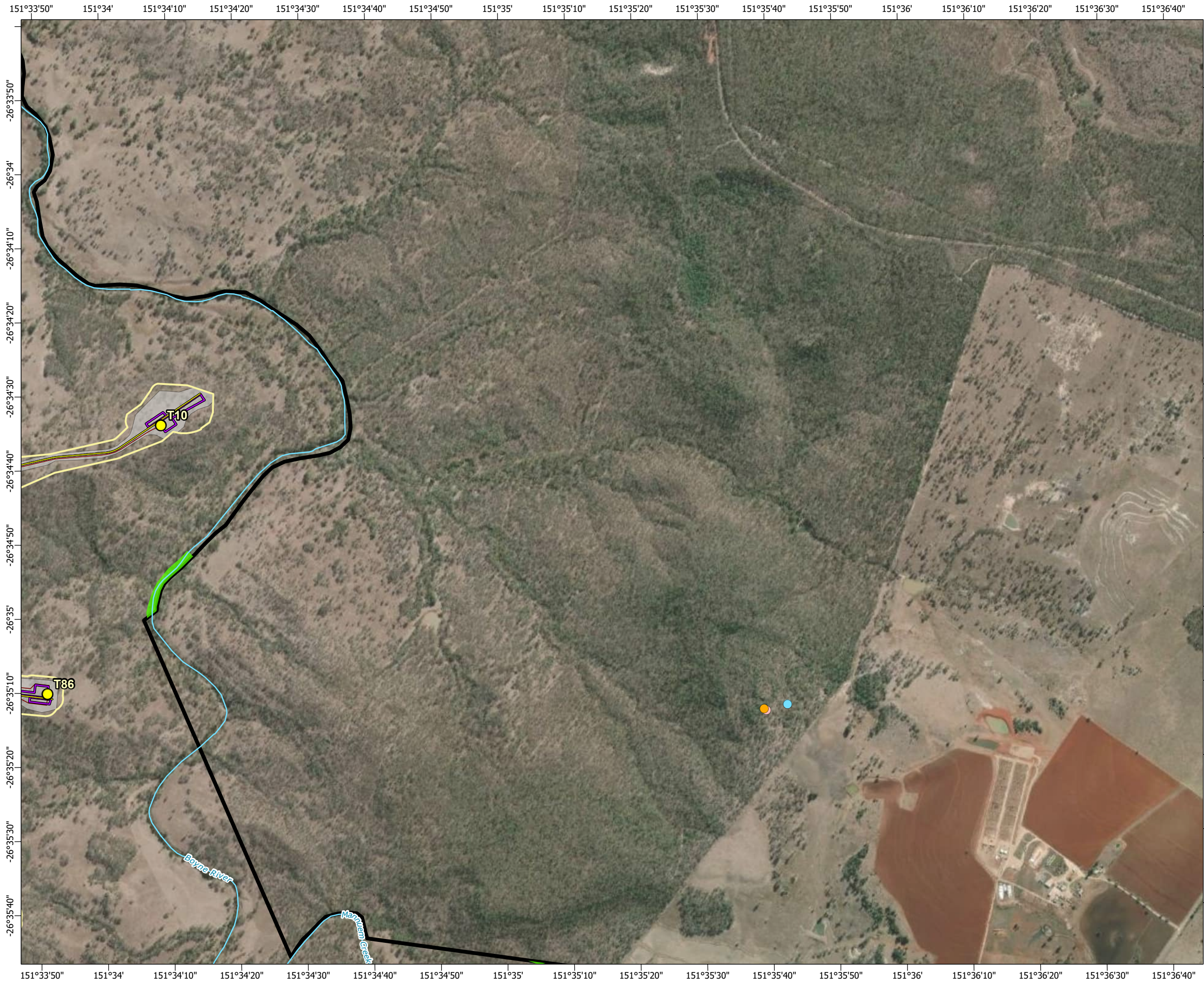
© AECOM Australia Pty Ltd (AECOM). All rights reserved.



AECOM has prepared this document for the sole use of the Client and for a specific purpose, each as expressly stated in the document. No other party should rely on this document without the prior written consent of AECOM. AECOM undertakes no duty, nor accepts any responsibility, to any third party who may rely upon or use this document. This document has been prepared based on the Client's description of its requirements and AECOM's experience, having regard to assumptions that AECOM can reasonably be expected to make in accordance with sound professional principles.



© State of Queensland (Department of Resources) 2023, Maxar © The State of Queensland; © State of Queensland (Department of Resources) 2023; Queensland Herbarium, Biodiversity and Ecosystem Sciences; © State of Queensland (Department of Science, Information Technology and Innovation) 2017; © State of Queensland (Department of Environment and Science), 2019; © The State of Queensland 2024 (Department of Energy and Climate); © South Burnett Regional Council; © Commonwealth of Australia. Based on Australian Bureau of Statistics (ABS) data, Bureau of Meteorology, National Native Title Tribunal; © Commonwealth Scientific and Industrial Research Organisation (CSIRO) Australia

**TARONG WEST WIND FARM
PUBLIC ENVIRONMENT REPORT (2025)**
**Spring 2018 fauna survey sites and field-
verified regional ecosystems**

Figure 3-3h Page 9 of 20

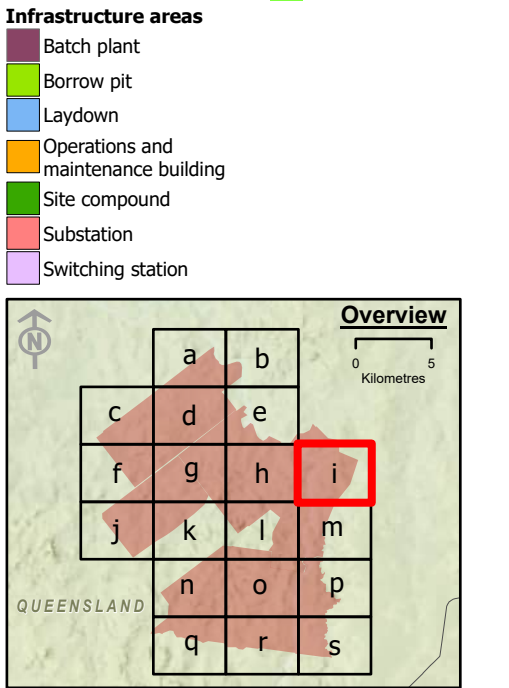






Scale: 1:15,000 at A3

- Legend**
- Townships
 - Wind turbine generator
 - Mast (permanent)
 - Mast (temporary)
 - Watercourse
 - Access track
 - Turbine hardstand
 - Cables - underground
 - Cables - overhead 33kV
 - Cables - overhead 275kV
 - Existing Powerlink 275kV overhead line
 - Planning corridor
 - Clearing footprint
 - Site Boundary
 - Helipad
 - Bird point count survey (impact site)
 - Bird point count survey (reference site)
 - Semi-evergreen vine thickets
 - Field surveys 2018**
 - Anabat call recording
 - Black-breasted button-quail active search
 - Camera trap
 - Glossy black-cockatoo active search
 - Spotlighting and call playback
 - Roaming survey
 - Regional ecosystems**
 - Of concern - dominant
 - Least concern



Spatial Reference: Geocentric Datum of Australia 1994 Map Grid of Australia Zone 56
Datum: Geocentric Datum of Australia 1994
Units: Metre

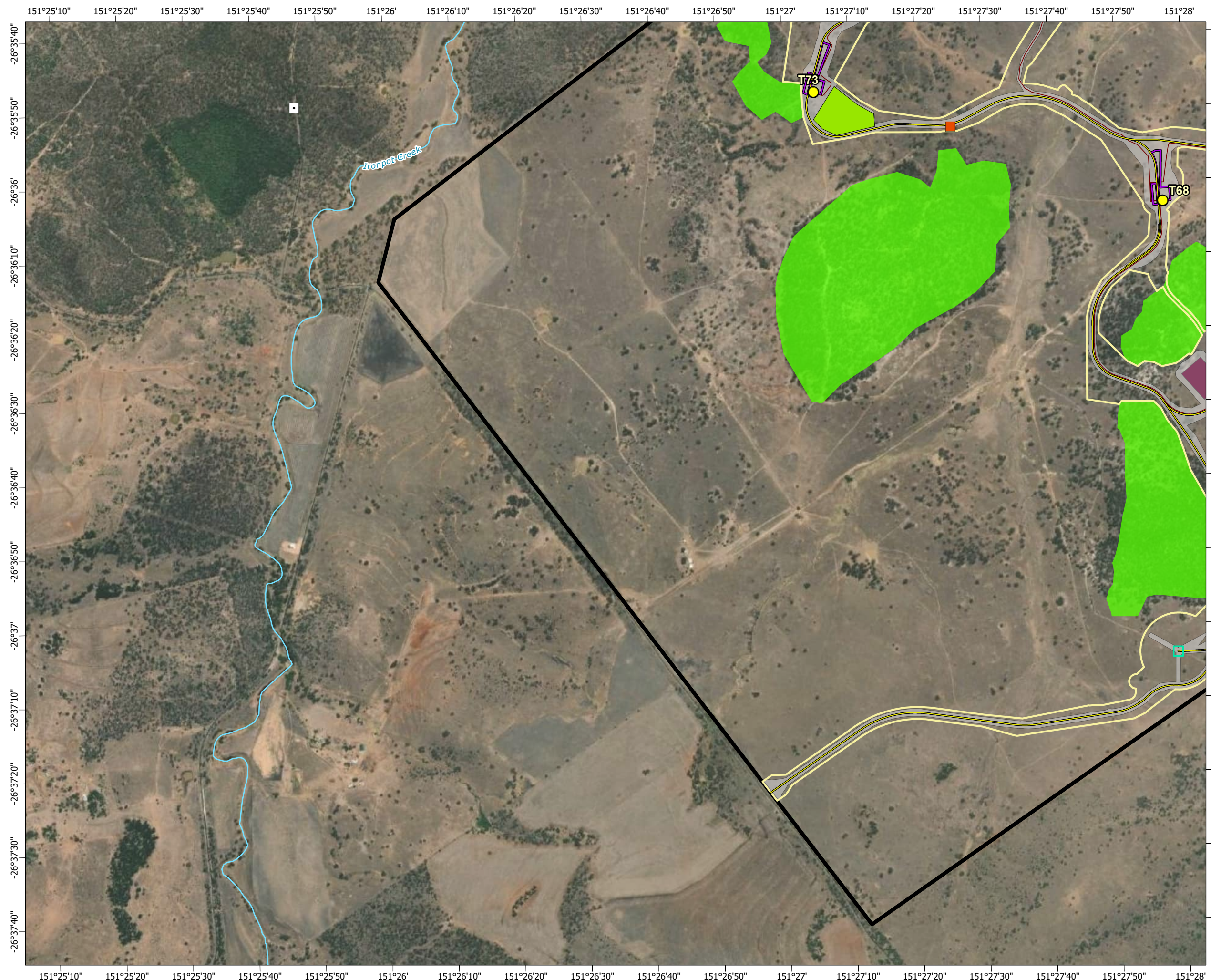
© AECOM Australia Pty Ltd (AECOM). All rights reserved.



AECOM has prepared this document for the sole use of the Client and for a specific purpose, each as expressly stated in the document. No other party should rely on this document without the prior written consent of AECOM. AECOM undertakes no duty, nor accepts any responsibility, to any third party who may rely upon or use this document. This document has been prepared based on the Client's description of its requirements and AECOM's experience, having regard to assumptions that AECOM can reasonably be expected to make in accordance with sound professional principles.



© State of Queensland (Department of Resources) 2023, Maxar © The State of Queensland; © State of Queensland (Department of Resources) 2023; Queensland Herbarium, Biodiversity and Ecosystem Sciences; © State of Queensland (Department of Science, Information Technology and Innovation) 2017; © State of Queensland (Department of Environment and Science), 2019; © The State of Queensland 2024 (Department of Energy and Climate); © South Burnett Regional Council; © Commonwealth of Australia. Based on Australian Bureau of Statistics (ABS) data, Bureau of Meteorology, National Native Title Tribunal; © Commonwealth Scientific and Industrial Research Organisation (CSIRO) Australia

**TARONG WEST WIND FARM
PUBLIC ENVIRONMENT REPORT (2025)**

Spring 2018 fauna survey sites and field-verified regional ecosystems

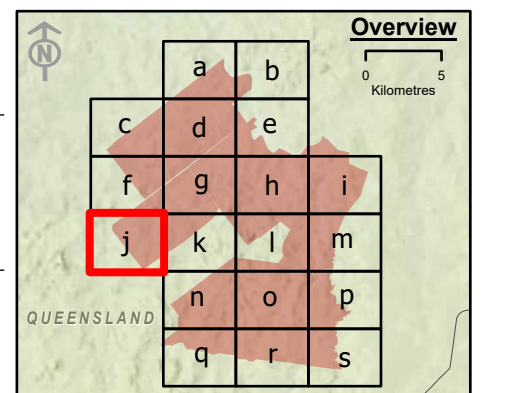






Scale: 1:15,000 at A3

- Legend**
- | | |
|--|---|
| ○ Townships | ■ Bird point count survey (impact site) |
| ● Wind turbine generator | □ Bird point count survey (reference site) |
| ■ Mast (permanent) | ▨ Semi-evergreen vine thickets |
| ■ Mast (temporary) | Field surveys 2018 |
| — Watercourse | ● Anabat call recording |
| — Access track | ● Black-breasted button-quail active search |
| — Turbine hardstand | ● Camera trap |
| — Cables - underground | ● Glossy black-cockatoo active search |
| — Cables - overhead 33kV | ○ Spotlighting and call playback |
| — Cables - overhead 275kV | — Roaming survey |
| — Existing Powerlink 275kV overhead line | Regional ecosystems |
| — Planning corridor | ■ Of concern - dominant |
| — Clearing footprint | ■ Least concern |
| ■ Site Boundary | |
| ⊕ Helipad | |
| Infrastructure areas | |
| ■ Batch plant | |
| ■ Borrow pit | |
| ■ Laydown | |
| ■ Operations and maintenance building | |
| ■ Site compound | |
| ■ Substation | |
| ■ Switching station | |



Spatial Reference: Geocentric Datum of Australia 1994 Map Grid of Australia Zone 56
Datum: Geocentric Datum of Australia 1994
Units: Metre

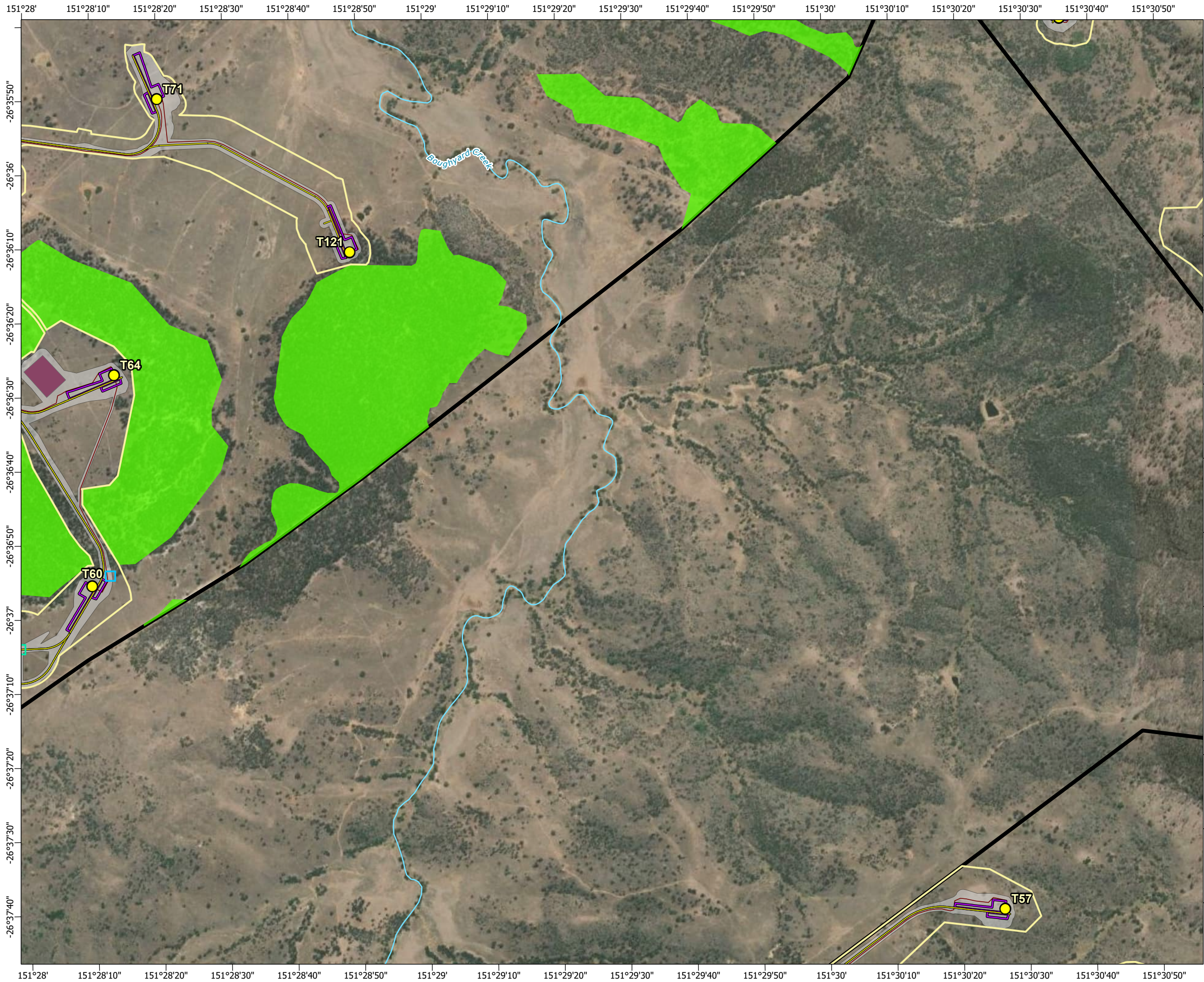
© AECOM Australia Pty Ltd (AECOM). All rights reserved.



AECOM has prepared this document for the sole use of the Client and for a specific purpose, each as expressly stated in the document. No other party should rely on this document without the prior written consent of AECOM. AECOM undertakes no duty, nor accepts any responsibility, to any third party who may rely upon or use this document. This document has been prepared based on the Client's description of its requirements and AECOM's experience, having regard to assumptions that AECOM can reasonably be expected to make in accordance with sound professional principles.



© State of Queensland (Department of Resources) 2023, Maxar © The State of Queensland; © State of Queensland (Department of Resources) 2023; Queensland Herbarium, Biodiversity and Ecosystem Sciences; © State of Queensland (Department of Science, Information Technology and Innovation) 2017; © State of Queensland (Department of Environment and Science), 2019; © The State of Queensland 2024 (Department of Energy and Climate); © South Burnett Regional Council; © Commonwealth of Australia. Based on Australian Bureau of Statistics (ABS) data, Bureau of Meteorology, National Native Title Tribunal; © Commonwealth Scientific and Industrial Research Organisation (CSIRO) Australia

**TARONG WEST WIND FARM
PUBLIC ENVIRONMENT REPORT (2025)**

Spring 2018 fauna survey sites and field-verified regional ecosystems







Scale: 1:15,000 at A3

- Legend**
- Townships

Wind turbine generator

Mast (permanent)

Mast (temporary)

Watercourse

Access track

Turbine hardstand

Cables - underground

Cables - overhead 33kV

Cables - overhead 275kV

Existing Powerlink 275kV overhead line

Planning corridor

Clearing footprint

Site Boundary

Helipad

Batch plant

Borrow pit

Laydown

Operations and maintenance building

Site compound

Substation

Switching station

Bird point count survey (impact site)

Bird point count survey (reference site)

Semi-evergreen vine thickets

Field surveys 2018

Anabat call recording

Black-breasted button-quail active search

Camera trap

Glossy black-cockatoo active search

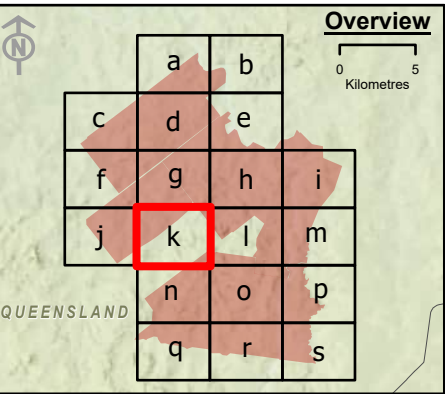
Spotlighting and call playback

Roaming survey

Regional ecosystems

Of concern - dominant

Least concern



Spatial Reference: Geocentric Datum of Australia 1994 Map Grid of Australia Zone 56
Datum: Geocentric Datum of Australia 1994
Units: Metre

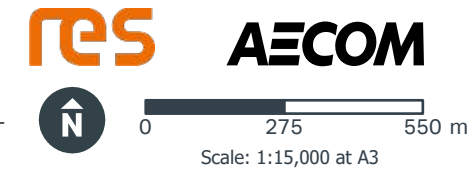
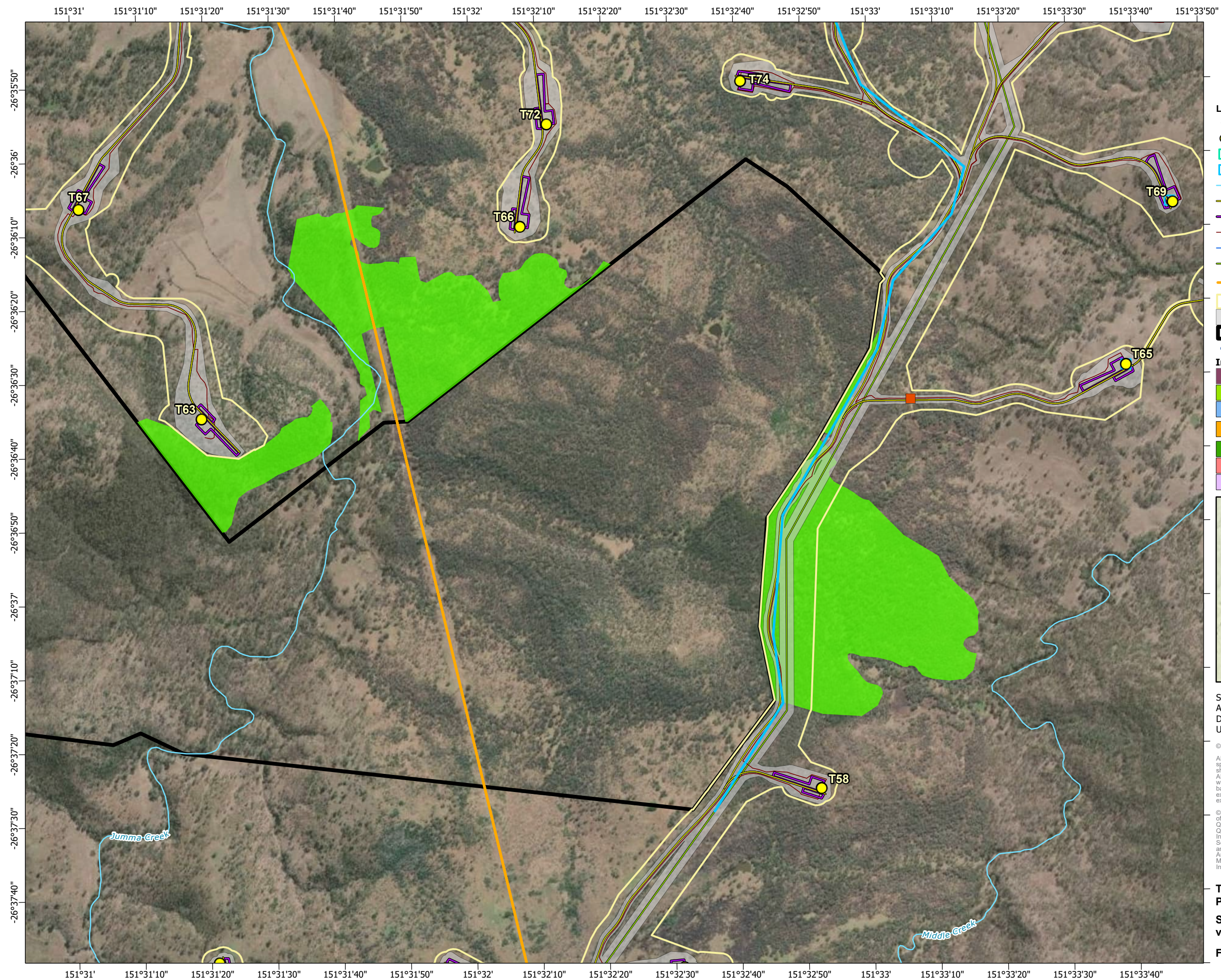
© AECOM Australia Pty Ltd (AECOM). All rights reserved.

AECOM has prepared this document for the sole use of the Client and for a specific purpose, each as expressly stated in the document. No other party should rely on this document without the prior written consent of AECOM. AECOM undertakes no duty, nor accepts any responsibility, to any third party who may rely upon or use this document. This document has been prepared based on the Client's description of its requirements and AECOM's experience, having regard to assumptions that AECOM can reasonably be expected to make in accordance with sound professional principles.

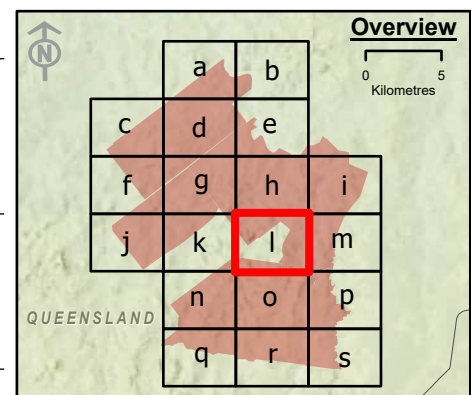
© State of Queensland (Department of Resources) 2023, Maxar © The State of Queensland; © State of Queensland (Department of Resources) 2023; Queensland Herbarium, Biodiversity and Ecosystem Sciences; © State of Queensland (Department of Science, Information Technology and Innovation) 2017; © State of Queensland (Department of Environment and Science), 2019; © The State of Queensland 2024 (Department of Energy and Climate); © South Burnett Regional Council; © Commonwealth of Australia. Based on Australian Bureau of Statistics (ABS) data, Bureau of Meteorology, National Native Title Tribunal; © Commonwealth Scientific and Industrial Research Organisation (CSIRO) Australia

**TARONG WEST WIND FARM
PUBLIC ENVIRONMENT REPORT (2025)**

Spring 2018 fauna survey sites and field-verified regional ecosystems



- Legend**
- Townships
 - Wind turbine generator
 - Mast (permanent)
 - Mast (temporary)
 - Watercourse
 - Access track
 - Turbine hardstand
 - Cables - underground
 - Cables - overhead 33kV
 - Cables - overhead 275kV
 - Existing Powerlink 275kV overhead line
 - Planning corridor
 - Clearing footprint
 - Site Boundary
 - ⊕ Helipad
 - Batch plant
 - Borrow pit
 - Laydown
 - Operations and maintenance building
 - Site compound
 - Substation
 - Switching station
 - Bird point count survey (impact site)
 - Bird point count survey (reference site)
 - Semi-evergreen vine thickets
 - Field surveys 2018**
 - Anabat call recording
 - Black-breasted button-quail active search
 - Camera trap
 - Glossy black-cockatoo active search
 - Spotlighting and call playback
 - Roaming survey
 - Regional ecosystems**
 - Of concern - dominant
 - Least concern



Spatial Reference: Geocentric Datum of Australia 1994 Map Grid of Australia Zone 56
Datum: Geocentric Datum of Australia 1994
Units: Metre

© AECOM Australia Pty Ltd (AECOM). All rights reserved.

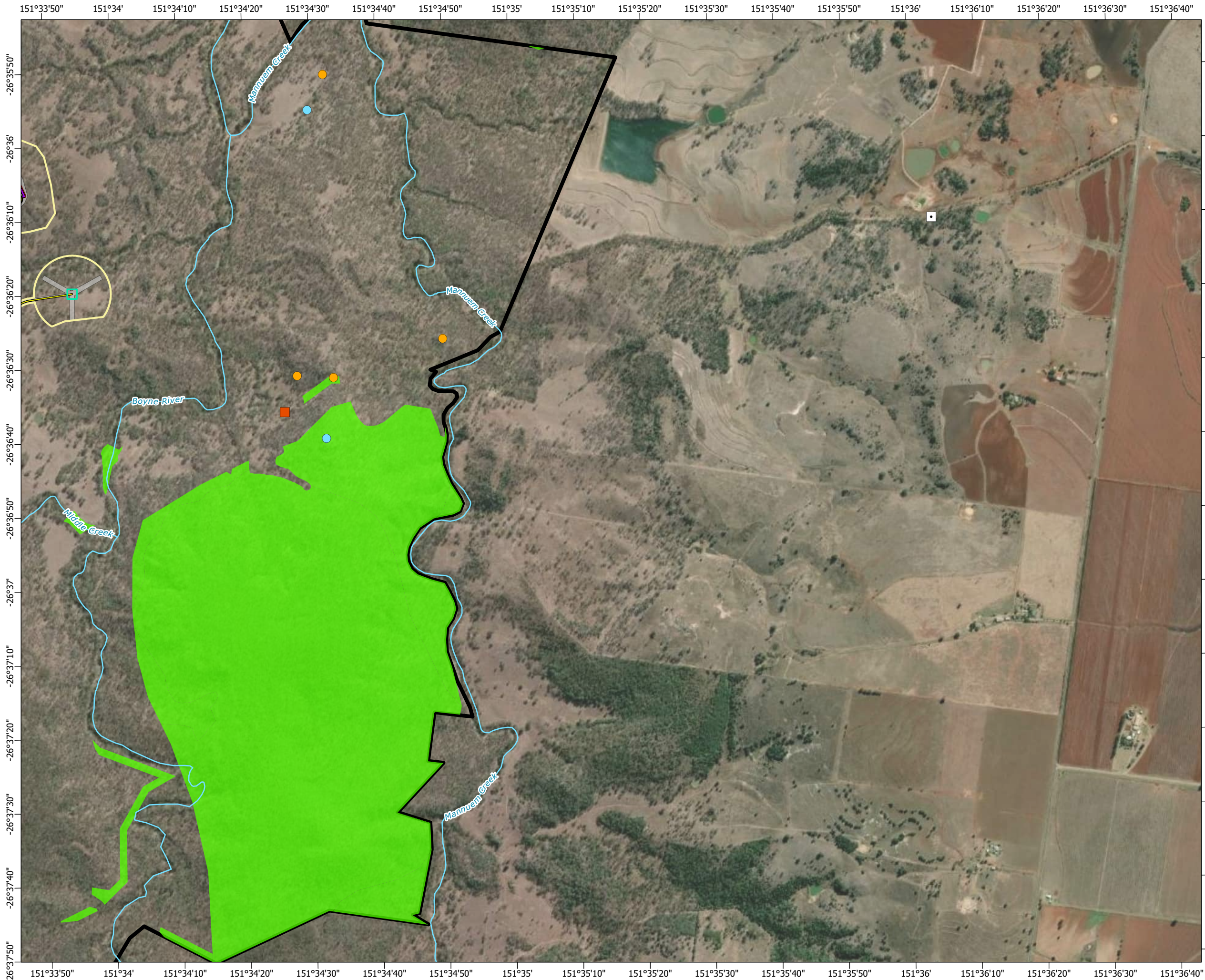
AECOM has prepared this document for the sole use of the Client and for a specific purpose, each as expressly stated in the document. No other party should rely on this document without the prior written consent of AECOM. AECOM undertakes no duty, nor accepts any responsibility, to any third party who may rely upon or use this document. This document has been prepared based on the Client's description of its requirements and AECOM's experience, having regard to assumptions that AECOM can reasonably be expected to make in accordance with sound professional principles.



© State of Queensland (Department of Resources) 2023, Maxar © The State of Queensland; © State of Queensland (Department of Resources) 2023; Queensland Herbarium, Biodiversity and Ecosystem Sciences; © State of Queensland (Department of Science, Information Technology and Innovation) 2017; © State of Queensland (Department of Environment and Science), 2019; © The State of Queensland 2024 (Department of Energy and Climate); © South Burnett Regional Council; © Commonwealth of Australia. Based on Australian Bureau of Statistics (ABS) data, Bureau of Meteorology; National Native Title Tribunal; © Commonwealth Scientific and Industrial Research Organisation (CSIRO) Australia



TARONG WEST WIND FARM PUBLIC ENVIRONMENT REPORT (2025)

Spring 2018 fauna survey sites and field-verified regional ecosystems


Figure 3-31









Scale: 1:15,000 at A3

- Legend**
- 


Townships




Wind turbine generator




Mast (permanent)




Mast (temporary)




Watercourse




Access track




Turbine hardstand




Cables - underground




Cables - overhead 33kV




Cables - overhead 275kV




Existing Powerlink 275kV overhead line




Planning corridor




Clearing footprint




Site Boundary




Helipad



Bird point count survey (impact site)




Bird point count survey (reference site)




Semi-evergreen vine thickets


Field surveys 2018




Anabat call recording




Black-breasted button-quail active search




Camera trap



Glossy black-cockatoo active search




Spotlighting and call playback




Roaming survey

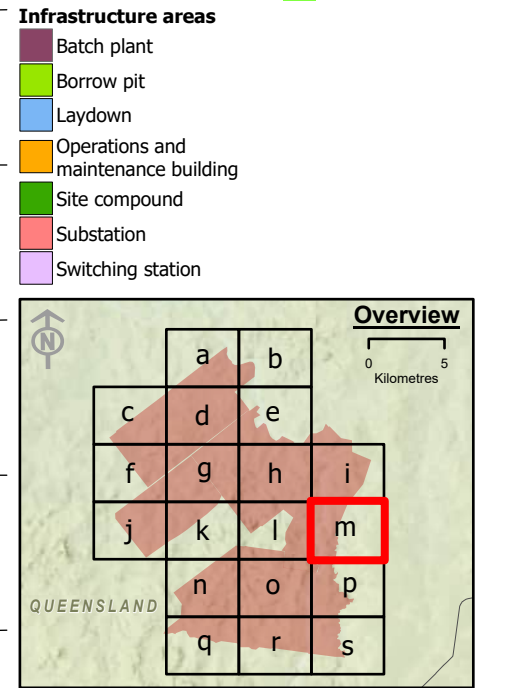
Regional ecosystems



Of concern - dominant



Least concern



Spatial Reference: Geocentric Datum of Australia 1994 Map Grid of Australia Zone 56
Datum: Geocentric Datum of Australia 1994
Units: Metre

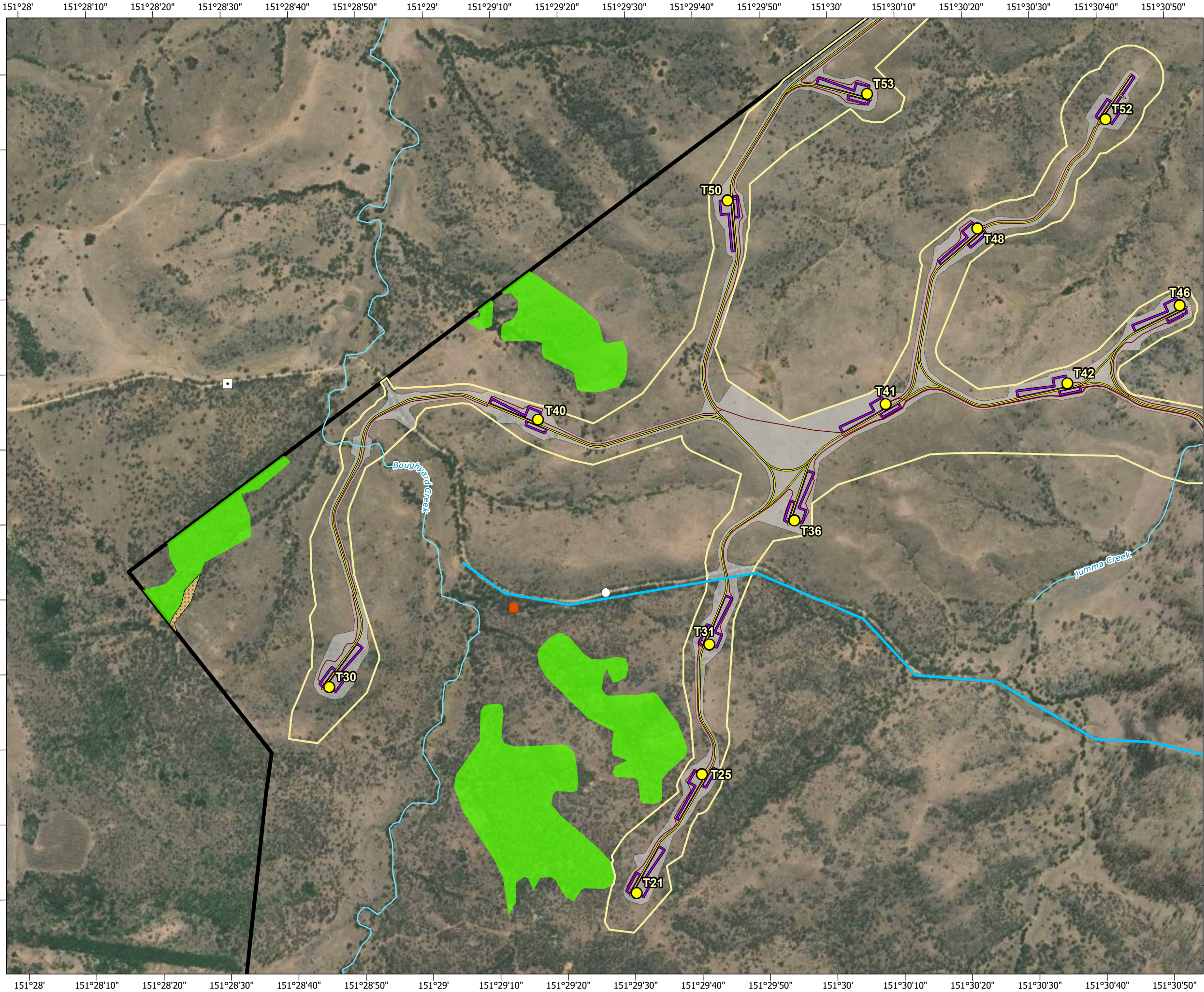
© AECOM Australia Pty Ltd (AECOM). All rights reserved.



AECOM has prepared this document for the sole use of the Client and for a specific purpose, each as expressly stated in the document. No other party should rely on this document without the prior written consent of AECOM. AECOM undertakes no duty, nor accepts any responsibility, to any third party who may rely upon or use this document. This document has been prepared based on the Client's description of its requirements and AECOM's experience, having regard to assumptions that AECOM can reasonably be expected to make in accordance with sound professional principles.



© State of Queensland (Department of Resources) 2023, Maxar © The State of Queensland; © State of Queensland (Department of Resources) 2023; Queensland Herbarium, Biodiversity and Ecosystem Sciences; © State of Queensland (Department of Science, Information Technology and Innovation) 2017; © State of Queensland (Department of Environment and Science), 2019; © The State of Queensland 2024 (Department of Energy and Climate); © South Burnett Regional Council; © Commonwealth of Australia. Based on Australian Bureau of Statistics (ABS) data. Bureau of Meteorology; National Native Title Tribunal; © Commonwealth Scientific and Industrial Research Organisation (CSIRO) Australia

**TARONG WEST WIND FARM
PUBLIC ENVIRONMENT REPORT (2025)**

**Spring 2018 fauna survey sites and field-
verified regional ecosystems**



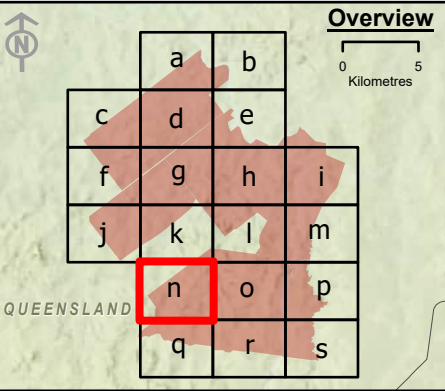




Scale: 1:15,000 at A3

- Legend**
- Townships
 - Wind turbine generator
 - Mast (permanent)
 - Mast (temporary)
 - Watercourse
 - Access track
 - Turbine hardstand
 - Cables - underground
 - Cables - overhead 33kV
 - Cables - overhead 275kV
 - Existing Powerlink 275kV overhead line
 - Planning corridor
 - Clearing footprint
 - Site Boundary
 - ⊕ Helipad
 - Bird point count survey (impact site)
 - Bird point count survey (reference site)
 - Semi-evergreen vine thickets
 - Field surveys 2018**
 - Anabat call recording
 - Black-breasted button-quail active search
 - Camera trap
 - Glossy black-cockatoo active search
 - Spotlighting and call playback
 - Roaming survey
 - Regional ecosystems**
 - Of concern - dominant
 - Least concern

- Infrastructure areas**
- Batch plant
 - Borrow pit
 - Laydown
 - Operations and maintenance building
 - Site compound
 - Substation
 - Switching station



Spatial Reference: Geocentric Datum of Australia 1994 Map Grid of Australia Zone 56
Datum: Geocentric Datum of Australia 1994
Units: Metre

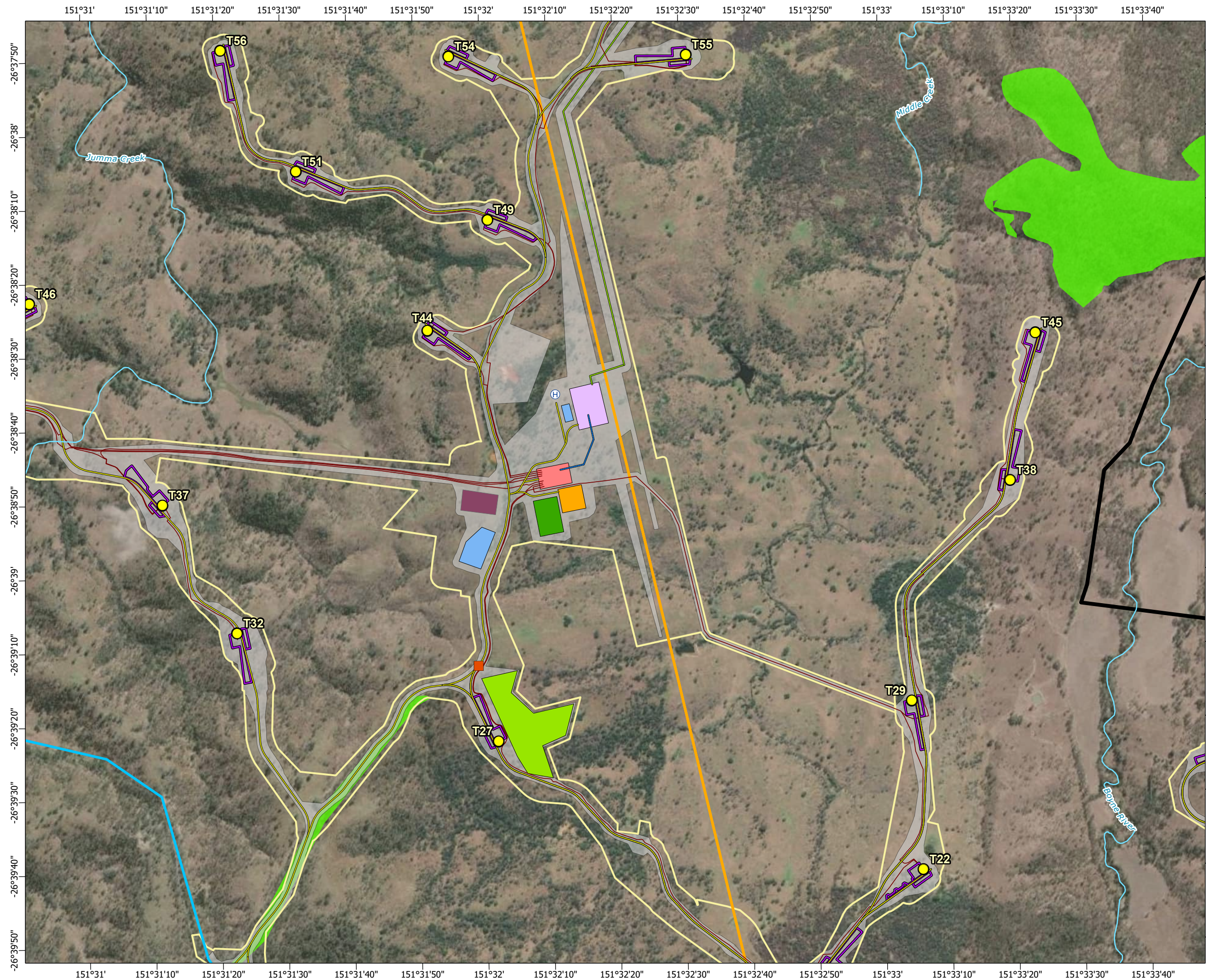
© AECOM Australia Pty Ltd (AECOM). All rights reserved.



AECOM has prepared this document for the sole use of the Client and for a specific purpose, each as expressly stated in the document. No other party should rely on this document without the prior written consent of AECOM. AECOM undertakes no duty, nor accepts any responsibility, to any third party who may rely upon or use this document. This document has been prepared based on the Client's description of its requirements and AECOM's experience, having regard to assumptions that AECOM can reasonably be expected to make in accordance with sound professional principles.



© State of Queensland (Department of Resources) 2023, Maxar © The State of Queensland; © State of Queensland (Department of Resources) 2023; Queensland Herbarium, Biodiversity and Ecosystem Sciences; © State of Queensland (Department of Science, Information Technology and Innovation) 2017; © State of Queensland (Department of Environment and Science), 2019; © The State of Queensland 2024 (Department of Energy and Climate); © South Burnett Regional Council; © Commonwealth of Australia. Based on Australian Bureau of Statistics (ABS) data, Bureau of Meteorology, National Native Title Tribunal; © Commonwealth Scientific and Industrial Research Organisation (CSIRO) Australia

**TARONG WEST WIND FARM
PUBLIC ENVIRONMENT REPORT (2025)**

Spring 2018 fauna survey sites and field-verified regional ecosystems







Scale: 1:15,000 at A3

Legend

- Townships
- Wind turbine generator
- Mast (permanent)
- Mast (temporary)
- Watercourse
- Access track
- Turbine hardstand
- Cables - underground
- Cables - overhead 33kV
- Cables - overhead 275kV
- Existing Powerlink 275kV overhead line
- Planning corridor
- Clearing footprint
- Site Boundary
- Helipad

- Bird point count survey (impact site)
- Bird point count survey (reference site)
- Semi-evergreen vine thickets

Field surveys 2018

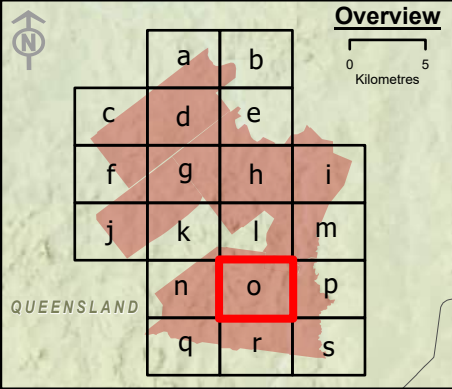
- Anabat call recording
- Black-breasted button-quail active search
- Camera trap
- Glossy black-cockatoo active search
- Spotlighting and call playback
- Roaming survey

Regional ecosystems

- Of concern - dominant
- Least concern

Infrastructure areas

- Batch plant
- Borrow pit
- Laydown
- Operations and maintenance building
- Site compound
- Substation
- Switching station



Overview

0 5 Kilometres

Spatial Reference: Geocentric Datum of Australia 1994 Map Grid of Australia Zone 56
Datum: Geocentric Datum of Australia 1994
Units: Metre

© AECOM Australia Pty Ltd (AECOM). All rights reserved.

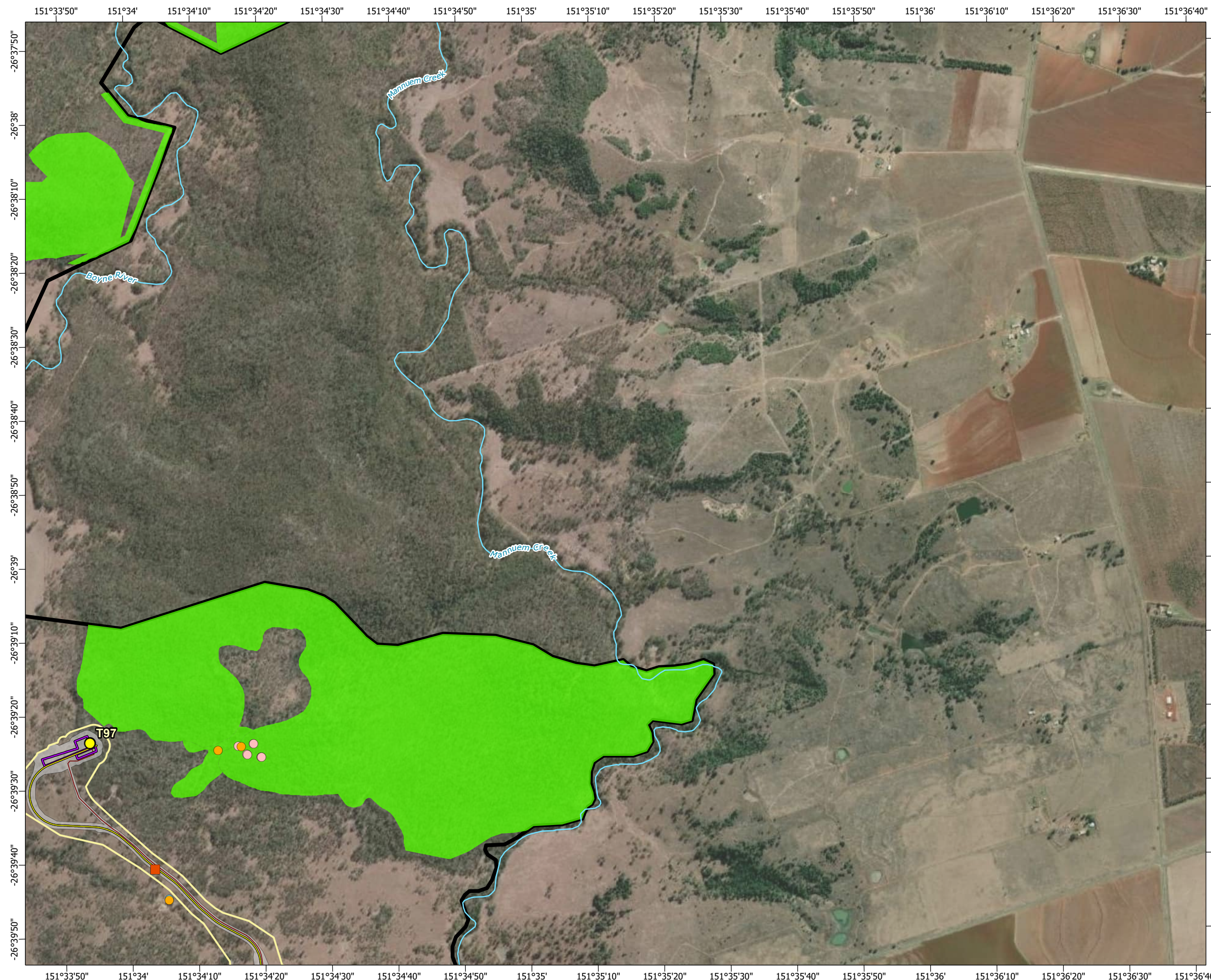
AECOM has prepared this document for the sole use of the Client and for a specific purpose, each as expressly stated in the document. No other party should rely on this document without the prior written consent of AECOM. AECOM undertakes no duty, nor accepts any responsibility, to any third party who may rely upon or use this document. This document has been prepared based on the Client's description of its requirements and AECOM's experience, having regard to assumptions that AECOM can reasonably be expected to make in accordance with sound professional principles.



© State of Queensland (Department of Resources) 2023. Maxar © The State of Queensland; © State of Queensland (Department of Resources) 2023; Queensland Herbarium, Biodiversity and Ecosystem Sciences; © State of Queensland (Department of Science, Information Technology and Innovation) 2017; © State of Queensland (Department of Environment and Science), 2019; © The State of Queensland 2024 (Department of Energy and Climate); © South Burnett Regional Council; © Commonwealth of Australia. Based on Australian Bureau of Statistics (ABS) data. Bureau of Meteorology; National Native Title Tribunal; © Commonwealth Scientific and Industrial Research Organisation (CSIRO) Australia



**TARONG WEST WIND FARM
PUBLIC ENVIRONMENT REPORT (2025)**

Spring 2018 fauna survey sites and field-verified regional ecosystems

Figure 3-3o Page 16 of 20



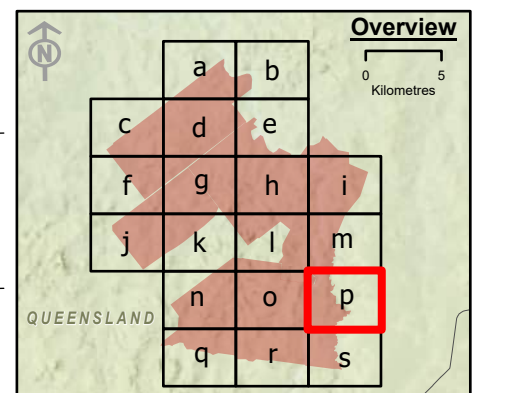




Scale: 1:15,000 at A3

- Legend**
- | | |
|--|---|
| ○ Townships | ■ Bird point count survey (impact site) |
| ● Wind turbine generator | □ Bird point count survey (reference site) |
| ■ Mast (permanent) | ▨ Semi-evergreen vine thickets |
| ■ Mast (temporary) | Field surveys 2018 |
| — Watercourse | ● Anabat call recording |
| — Access track | ● Black-breasted button-quail active search |
| — Turbine hardstand | ● Camera trap |
| — Cables - underground | ● Glossy black-cockatoo active search |
| — Cables - overhead 33kV | ○ Spotlighting and call playback |
| — Cables - overhead 275kV | — Roaming survey |
| — Existing Powerlink 275kV overhead line | Regional ecosystems |
| □ Planning corridor | ■ Of concern - dominant |
| □ Clearing footprint | ■ Least concern |
| ■ Site Boundary | |
| ⊕ Helipad | |

- Infrastructure areas**
- Batch plant
 - Borrow pit
 - Laydown
 - Operations and maintenance building
 - Site compound
 - Substation
 - Switching station



Spatial Reference: Geocentric Datum of Australia 1994 Map Grid of Australia Zone 56
Datum: Geocentric Datum of Australia 1994
Units: Metre

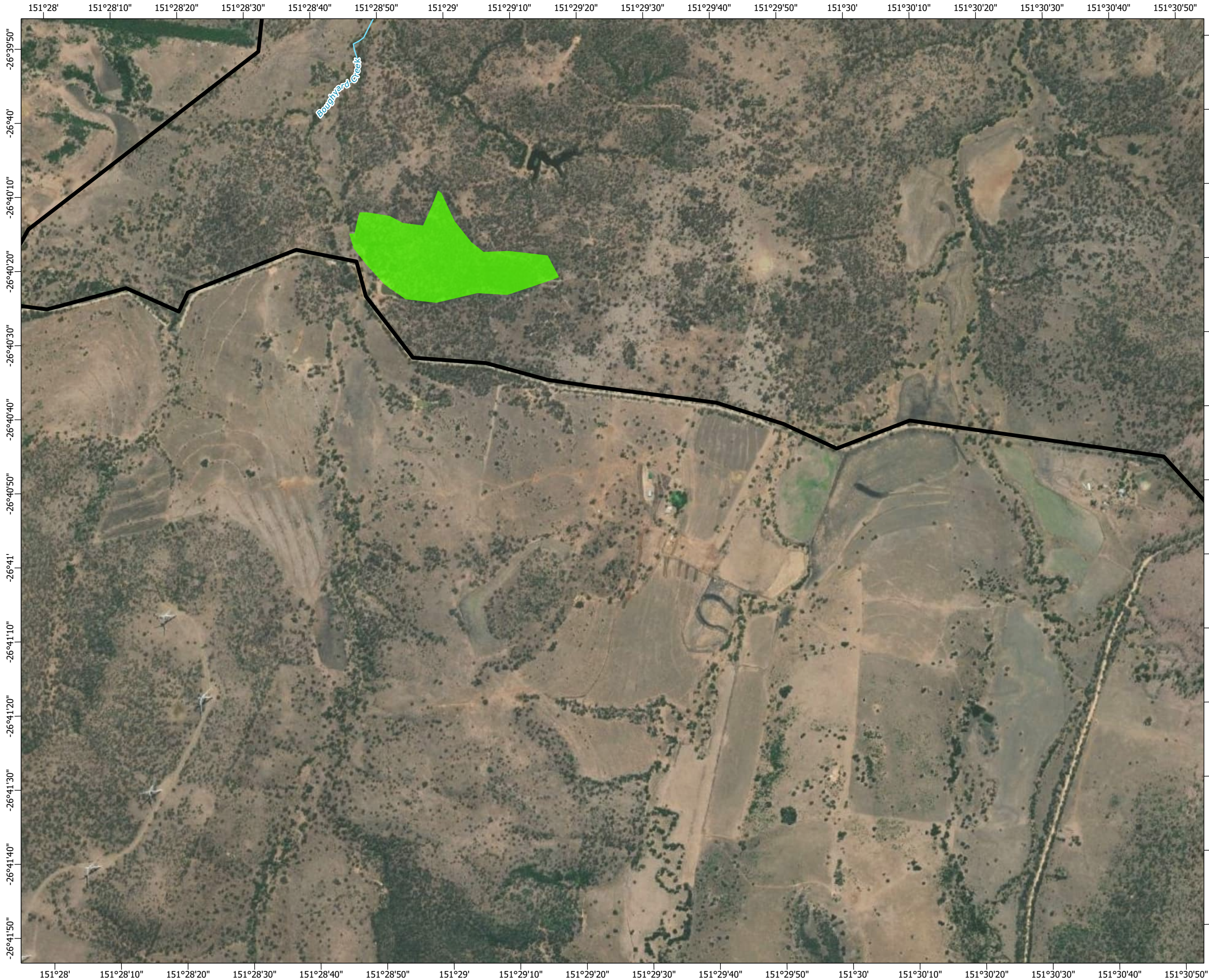
© AECOM Australia Pty Ltd (AECOM). All rights reserved.



AECOM has prepared this document for the sole use of the Client and for a specific purpose, each as expressly stated in the document. No other party should rely on this document without the prior written consent of AECOM. AECOM undertakes no duty, nor accepts any responsibility, to any third party who may rely upon or use this document. This document has been prepared based on the Client's description of its requirements and AECOM's experience, having regard to assumptions that AECOM can reasonably be expected to make in accordance with sound professional principles.



© State of Queensland (Department of Resources) 2023, Maxar © The State of Queensland; © State of Queensland (Department of Resources) 2023; Queensland Herbarium, Biodiversity and Ecosystem Sciences; © State of Queensland (Department of Science, Information Technology and Innovation) 2017; © State of Queensland (Department of Environment and Science), 2019; © The State of Queensland 2024 (Department of Energy and Climate); © South Burnett Regional Council; © Commonwealth of Australia. Based on Australian Bureau of Statistics (ABS) data, Bureau of Meteorology, National Native Title Tribunal; © Commonwealth Scientific and Industrial Research Organisation (CSIRO) Australia

**TARONG WEST WIND FARM
PUBLIC ENVIRONMENT REPORT (2025)**

Spring 2018 fauna survey sites and field-verified regional ecosystems



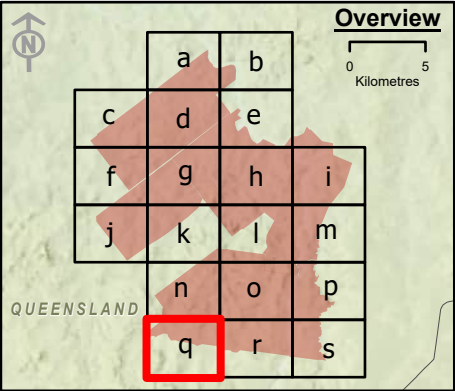




Scale: 1:15,000 at A3

- Legend**
- | | |
|--|---|
| ○ Townships | ■ Bird point count survey (impact site) |
| ● Wind turbine generator | □ Bird point count survey (reference site) |
| □ Mast (permanent) | ▨ Semi-evergreen vine thickets |
| □ Mast (temporary) | Field surveys 2018 |
| — Watercourse | ● Anabat call recording |
| — Access track | ● Black-breasted button-quail active search |
| — Turbine hardstand | ● Camera trap |
| — Cables - underground | ● Glossy black-cockatoo active search |
| — Cables - overhead 33kV | ○ Spotlighting and call playback |
| — Cables - overhead 275kV | — Roaming survey |
| — Existing Powerlink 275kV overhead line | Regional ecosystems |
| □ Planning corridor | ■ Of concern - dominant |
| □ Clearing footprint | ■ Least concern |
| ■ Site Boundary | |
| ⊕ Helipad | |

- Infrastructure areas**
- Batch plant
 - Borrow pit
 - Laydown
 - Operations and maintenance building
 - Site compound
 - Substation
 - Switching station



Spatial Reference: Geocentric Datum of Australia 1994 Map Grid of Australia Zone 56
Datum: Geocentric Datum of Australia 1994
Units: Metre

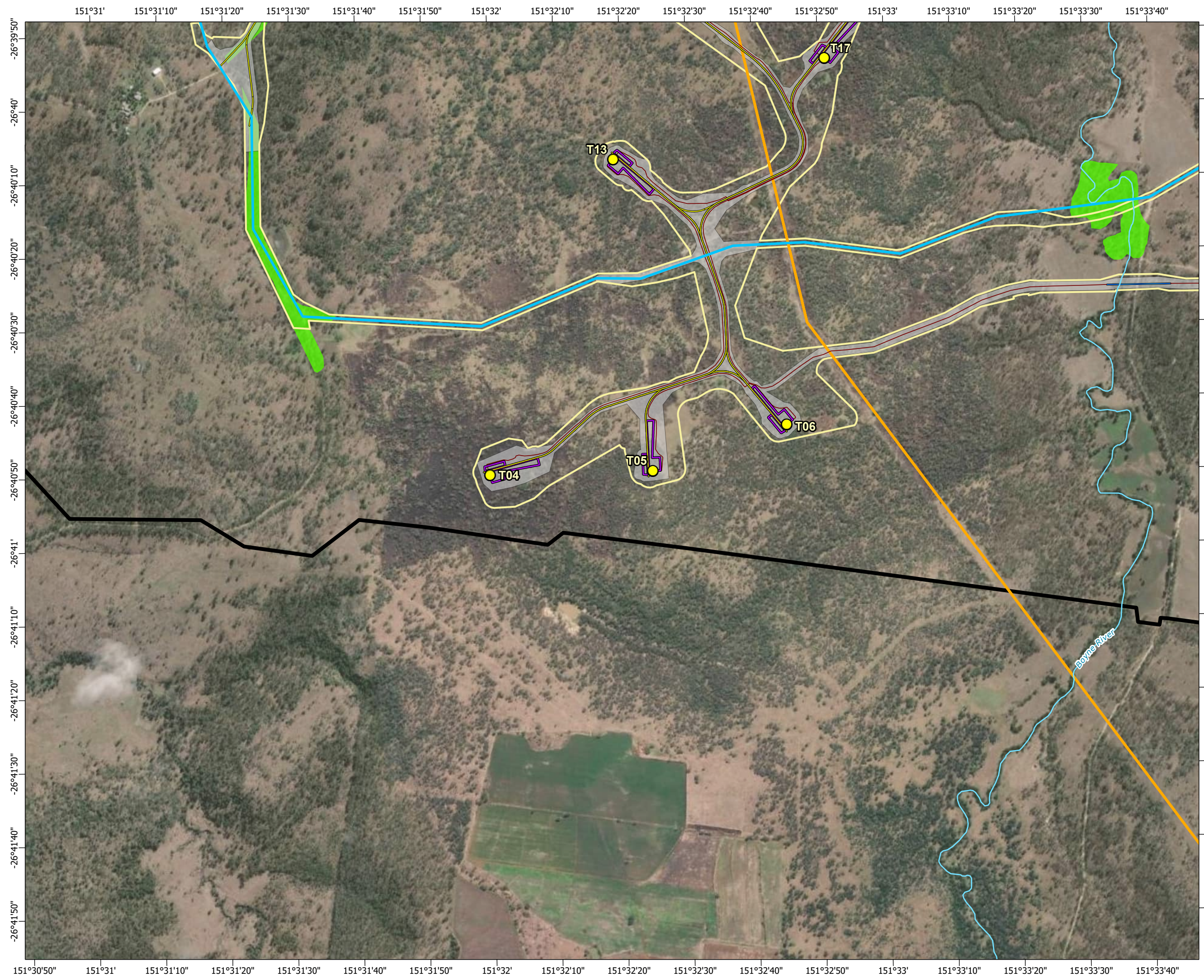
© AECOM Australia Pty Ltd (AECOM). All rights reserved.



AECOM has prepared this document for the sole use of the Client and for a specific purpose, each as expressly stated in the document. No other party should rely on this document without the prior written consent of AECOM. AECOM undertakes no duty, nor accepts any responsibility, to any third party who may rely upon or use this document. This document has been prepared based on the Client's description of its requirements and AECOM's experience, having regard to assumptions that AECOM can reasonably be expected to make in accordance with sound professional principles.



© State of Queensland (Department of Resources) 2023, Maxar © The State of Queensland; © State of Queensland (Department of Resources) 2023; Queensland Herbarium, Biodiversity and Ecosystem Sciences; © State of Queensland (Department of Science, Information Technology and Innovation) 2017; © State of Queensland (Department of Environment and Science), 2019; © The State of Queensland 2024 (Department of Energy and Climate); © South Burnett Regional Council; © Commonwealth of Australia. Based on Australian Bureau of Statistics (ABS) data, Bureau of Meteorology, National Native Title Tribunal; © Commonwealth Scientific and Industrial Research Organisation (CSIRO) Australia

**TARONG WEST WIND FARM
PUBLIC ENVIRONMENT REPORT (2025)**

Spring 2018 fauna survey sites and field-verified regional ecosystems

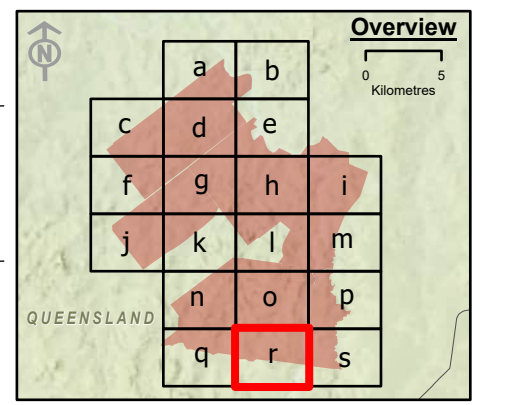






Scale: 1:15,000 at A3

- Legend**
- Townships
 - Wind turbine generator
 - Mast (permanent)
 - Mast (temporary)
 - Watercourse
 - Access track
 - Turbine hardstand
 - Cables - underground
 - Cables - overhead 33kV
 - Cables - overhead 275kV
 - Existing Powerlink 275kV overhead line
 - Planning corridor
 - Clearing footprint
 - Site Boundary
 - ⊕ Helipad
 - Batch plant
 - Borrow pit
 - Laydown
 - Operations and maintenance building
 - Site compound
 - Substation
 - Switching station
 - Bird point count survey (impact site)
 - Bird point count survey (reference site)
 - Semi-evergreen vine thickets
 - Field surveys 2018**
 - Anabat call recording
 - Black-breasted button-quail active search
 - Camera trap
 - Glossy black-cockatoo active search
 - Spotlighting and call playback
 - Roaming survey
 - Regional ecosystems**
 - Of concern - dominant
 - Least concern



Spatial Reference: Geocentric Datum of Australia 1994 Map Grid of Australia Zone 56
Datum: Geocentric Datum of Australia 1994
Units: Metre

© AECOM Australia Pty Ltd (AECOM). All rights reserved.

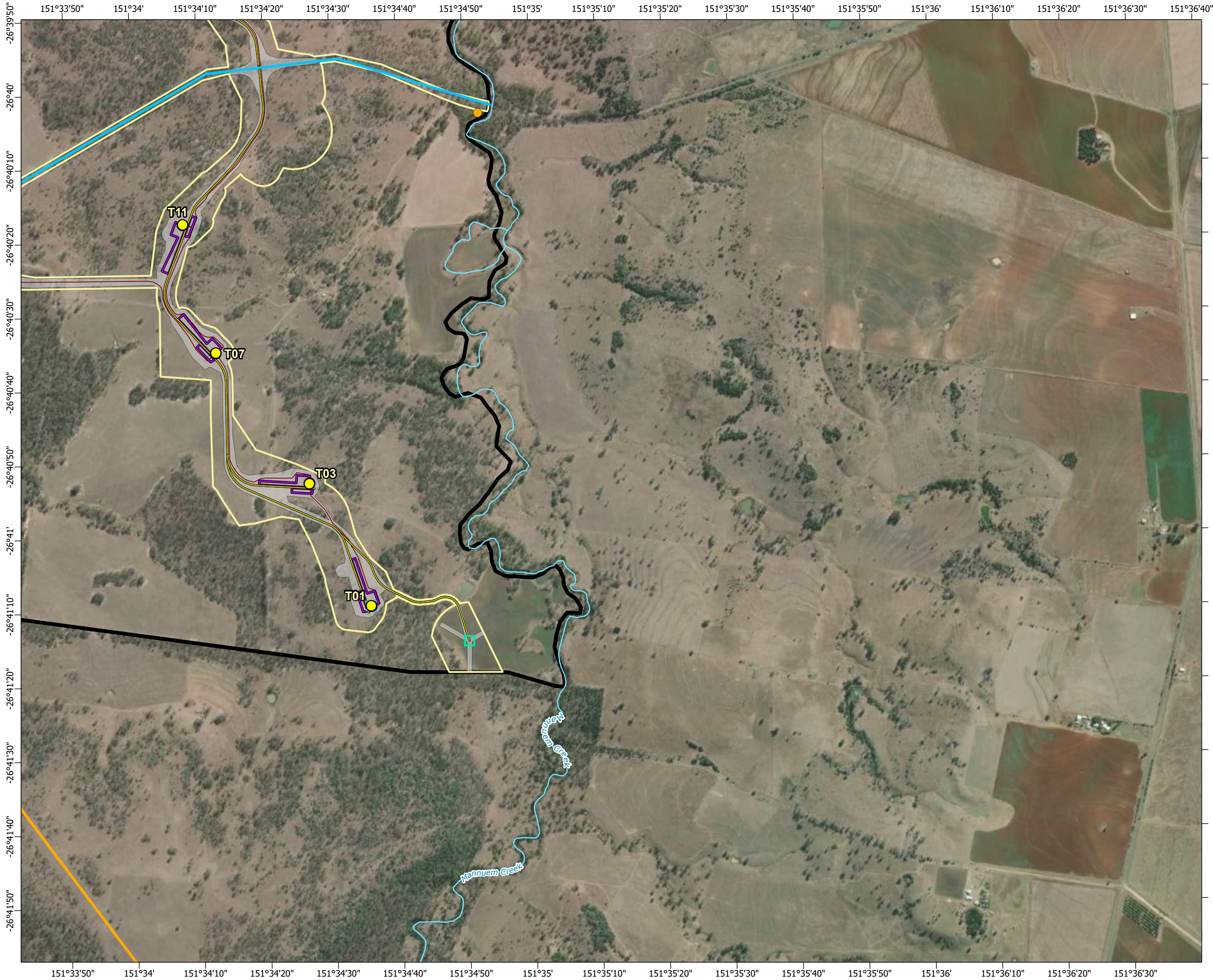
AECOM has prepared this document for the sole use of the Client and for a specific purpose, each as expressly stated in the document. No other party should rely on this document without the prior written consent of AECOM. AECOM undertakes no duty, nor accepts any responsibility, to any third party who may rely upon or use this document. This document has been prepared based on the Client's description of its requirements and AECOM's experience, having regard to assumptions that AECOM can reasonably be expected to make in accordance with sound professional principles.



© State of Queensland (Department of Resources) 2023, Maxar © The State of Queensland; © State of Queensland (Department of Resources) 2023; Queensland Herbarium, Biodiversity and Ecosystem Sciences; © State of Queensland (Department of Science, Information Technology and Innovation) 2017; © State of Queensland (Department of Environment and Science), 2019; © The State of Queensland 2024 (Department of Energy and Climate); © South Burnett Regional Council; © Commonwealth of Australia. Based on Australian Bureau of Statistics (ABS) data, Bureau of Meteorology, National Native Title Tribunal; © Commonwealth Scientific and Industrial Research Organisation (CSIRO) Australia



**TARONG WEST WIND FARM
PUBLIC ENVIRONMENT REPORT (2025)**

Spring 2018 fauna survey sites and field-verified regional ecosystems

Figure 3-3r Page 19 of 20





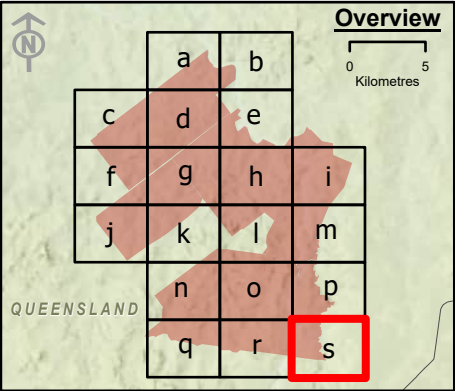


Scale: 1:15,000 at A3

- Legend**
- Townships
 - Wind turbine generator
 - Mast (permanent)
 - Mast (temporary)
 - Watercourse
 - Access track
 - Turbine hardstand
 - Cables - underground
 - Cables - overhead 33kV
 - Cables - overhead 275kV
 - Existing Powerlink 275kV overhead line
 - Planning corridor
 - Clearing footprint
 - Site Boundary
 - Helipad

- Bird point count survey (impact site)
 - Bird point count survey (reference site)
 - Semi-evergreen vine thickets
 - Field surveys 2018**
 - Anabat call recording
 - Black-breasted button-quail active search
 - Camera trap
 - Glossy black-cockatoo active search
 - Spotlighting and call playback
 - Roaming survey
 - Regional ecosystems**
 - Of concern - dominant
 - Least concern

- Infrastructure areas**
- Batch plant
 - Borrow pit
 - Laydown
 - Operations and maintenance building
 - Site compound
 - Substation
 - Switching station



Spatial Reference: Geocentric Datum of Australia 1994 Map Grid of Australia Zone 56
Datum: Geocentric Datum of Australia 1994
Units: Metre

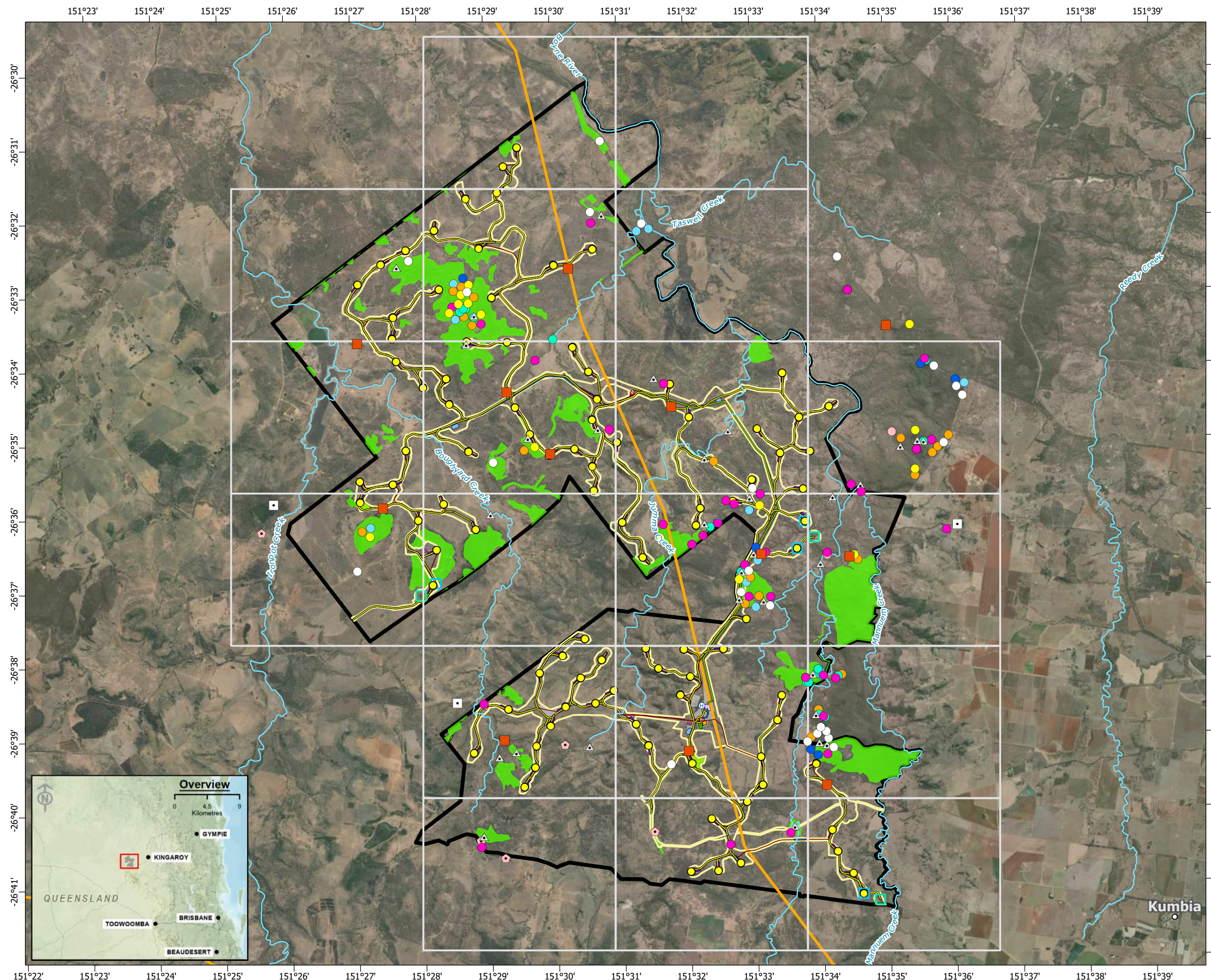
© AECOM Australia Pty Ltd (AECOM). All rights reserved.



AECOM has prepared this document for the sole use of the Client and for a specific purpose, each as expressly stated in the document. No other party should rely on this document without the prior written consent of AECOM. AECOM undertakes no duty, nor accepts any responsibility, to any third party who may rely upon or use this document. This document has been prepared based on the Client's description of its requirements and AECOM's experience, having regard to assumptions that AECOM can reasonably be expected to make in accordance with sound professional principles.



© State of Queensland (Department of Resources) 2023, Maxar © The State of Queensland; © State of Queensland (Department of Resources) 2023; Queensland Herbarium, Biodiversity and Ecosystem Sciences; © State of Queensland (Department of Science, Information Technology and Innovation) 2017; © State of Queensland (Department of Environment and Science), 2019; © The State of Queensland 2024 (Department of Energy and Climate); © South Burnett Regional Council; © Commonwealth of Australia. Based on Australian Bureau of Statistics (ABS) data, Bureau of Meteorology, National Native Title Tribunal; © Commonwealth Scientific and Industrial Research Organisation (CSIRO) Australia

**TARONG WEST WIND FARM
PUBLIC ENVIRONMENT REPORT (2025)**

Spring 2018 fauna survey sites and field-verified regional ecosystems



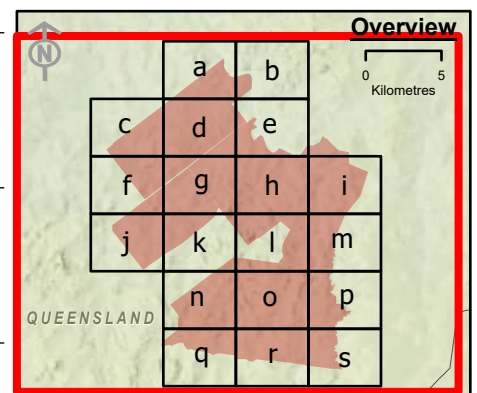




Legend

- Townships
- Wind turbine generator
- Mast (permanent)
- Mast (temporary)
- Watercourse
- Access track
- Turbine hardstand
- Cables - underground
- Cables - overhead 33kV
- Cables - overhead 275kV
- Existing Powerlink 275kV overhead line
- Planning corridor
- Clearing footprint
- Site Boundary
- ⊕ Helipad
- Batch plant
- Borrow pit
- Laydown
- Operations and maintenance building
- Site compound
- Substation
- Switching station

- Bird point count survey (impact site)
- Bird point count survey (reference site)
- Semi-evergreen vine thickets
- Field surveys 2019**
- Anabat call recording
- Black-breasted button-quail active search
- Camera trap
- Dam survey
- Glossy black-cockatoo active search
- △ Habitat assessment
- Harp trapping
- Herpetofauna, active search
- Nocturnal call playback
- Spotlighting
- Regional ecosystems**
- Of concern - dominant
- Least concern



Spatial Reference: Geocentric Datum of Australia 1994 Map Grid of Australia Zone 56
Datum: Geocentric Datum of Australia 1994
Units: Metre

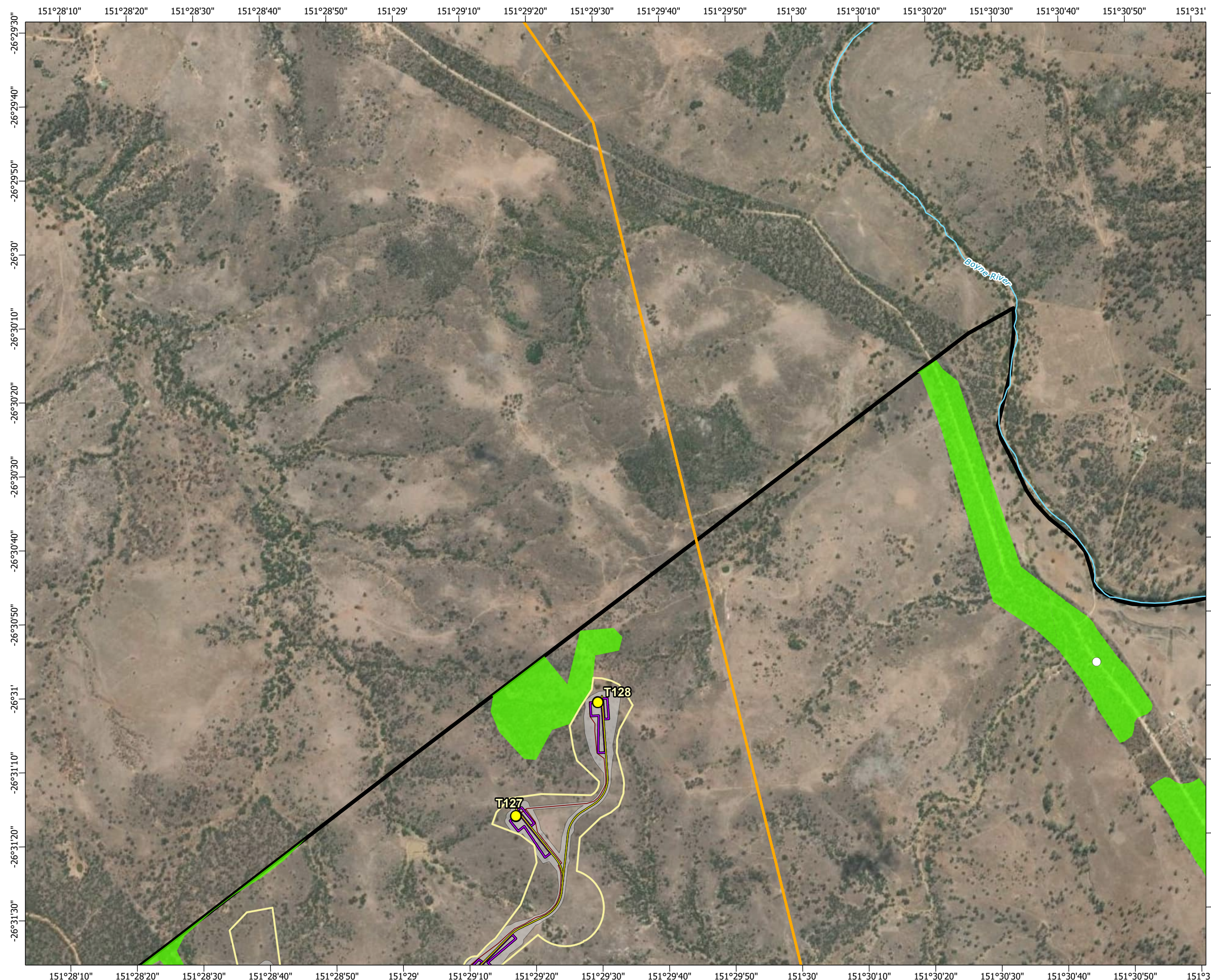
© AECOM Australia Pty Ltd (AECOM). All rights reserved.



AECOM has prepared this document for the sole use of the Client and for a specific purpose, each as expressly stated in the document. No other party should rely on this document without the prior written consent of AECOM. AECOM undertakes no duty, nor accepts any responsibility, to any third party who may rely upon or use this document. This document has been prepared based on the Client's description of its requirements and AECOM's experience, having regard to assumptions that AECOM can reasonably be expected to make in accordance with sound professional principles.



Earthstar Geographics, © State of Queensland (Department of Resources) 2023 © The State of Queensland; © State of Queensland (Department of Resources) 2023; Queensland Herbarium, Biodiversity and Ecosystem Sciences; © State of Queensland (Department of Science, Information Technology and Innovation) 2017; © State of Queensland (Department of Environment and Science), 2019; © The State of Queensland 2024 (Department of Energy and Climate); © South Burnett Regional Council; © Commonwealth of Australia. Based on Australian Bureau of Statistics (ABS) data. Bureau of Meteorology; National Native Title Tribunal; © Commonwealth Scientific and Industrial Research Organisation (CSIRO) Australia

**TARONG WEST WIND FARM
PUBLIC ENVIRONMENT REPORT (2025)**

Autumn 2019 fauna survey sites and field-verified regional ecosystems

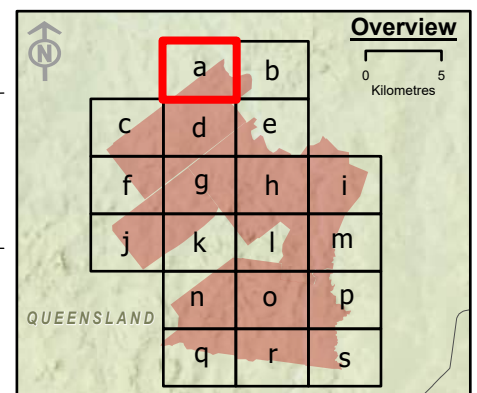






Scale: 1:15,000 at A3

- Legend**
- | | |
|--|---|
| ○ Townships | ■ Bird point count survey (impact site) |
| ● Wind turbine generator | □ Bird point count survey (reference site) |
| □ Mast (permanent) | ▨ Semi-evergreen vine thickets |
| □ Mast (temporary) | Field surveys 2019 |
| — Watercourse | ● Anabat call recording |
| — Access track | ● Black-breasted button-quail active search |
| — Turbine hardstand | ● Camera trap |
| — Cables - underground | ● Dam survey |
| — Cables - overhead 33kV | ● Glossy black-cockatoo active search |
| — Cables - overhead 275kV | ● Habitat assessment |
| — Existing Powerlink 275kV overhead line | ● Harp trapping |
| □ Planning corridor | ● Herpetofauna, active search |
| □ Clearing footprint | ● Nocturnal call payback |
| ■ Site Boundary | ○ Spotlighting |
| ⊕ Helipad | Regional ecosystems |
| Infrastructure areas | ■ Of concern - dominant |
| ■ Batch plant | ■ Least concern |
| ■ Borrow pit | |
| ■ Laydown | |
| ■ Operations and maintenance building | |
| ■ Site compound | |
| ■ Substation | |
| ■ Switching station | |



Spatial Reference: Geocentric Datum of Australia 1994 Map Grid of Australia Zone 56
Datum: Geocentric Datum of Australia 1994
Units: Metre

© AECOM Australia Pty Ltd (AECOM). All rights reserved.



AECOM has prepared this document for the sole use of the Client and for a specific purpose, each as expressly stated in the document. No other party should rely on this document without the prior written consent of AECOM. AECOM undertakes no duty, nor accepts any responsibility, to any third party who may rely upon or use this document. This document has been prepared based on the Client's description of its requirements and AECOM's experience, having regard to assumptions that AECOM can reasonably be expected to make in accordance with sound professional principles.



© State of Queensland (Department of Resources) 2023. Maxar © The State of Queensland; © State of Queensland (Department of Resources) 2023; Queensland Herbarium, Biodiversity and Ecosystem Sciences; © State of Queensland (Department of Science, Information Technology and Innovation) 2017; © State of Queensland (Department of Environment and Science), 2019; © The State of Queensland 2024 (Department of Energy and Climate); © South Burnett Regional Council; © Commonwealth of Australia. Based on Australian Bureau of Statistics (ABS) data. Bureau of Meteorology; National Native Title Tribunal; © Commonwealth Scientific and Industrial Research Organisation (CSIRO) Australia

**TARONG WEST WIND FARM
PUBLIC ENVIRONMENT REPORT (2025)**

Autumn 2019 fauna survey sites and field-verified regional ecosystems



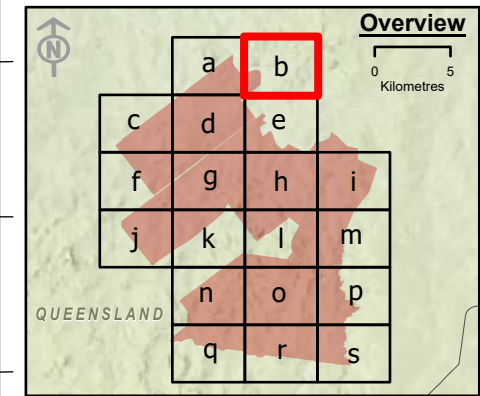




Scale: 1:15,000 at A3

Legend

○ Townships	■ Bird point count survey (impact site)
● Wind turbine generator	□ Bird point count survey (reference site)
■ Mast (permanent)	▨ Semi-evergreen vine thickets
■ Mast (temporary)	Field surveys 2019
— Watercourse	● Anabat call recording
— Access track	● Black-breasted button-quail active search
— Turbine hardstand	● Camera trap
— Cables - underground	● Dam survey
— Cables - overhead 33kV	● Glossy black-cockatoo active search
— Cables - overhead 275kV	▲ Habitat assessment
— Existing Powerlink 275kV overhead line	● Harp trapping
■ Planning corridor	● Herpetofauna, active search
■ Clearing footprint	● Nocturnal call payback
■ Site Boundary	○ Spotlighting
⊕ Helipad	Regional ecosystems
Infrastructure areas	■ Of concern - dominant
■ Batch plant	■ Least concern
■ Borrow pit	
■ Laydown	
■ Operations and maintenance building	
■ Site compound	
■ Substation	
■ Switching station	



Spatial Reference: Geocentric Datum of Australia 1994 Map Grid of Australia Zone 56
Datum: Geocentric Datum of Australia 1994
Units: Metre

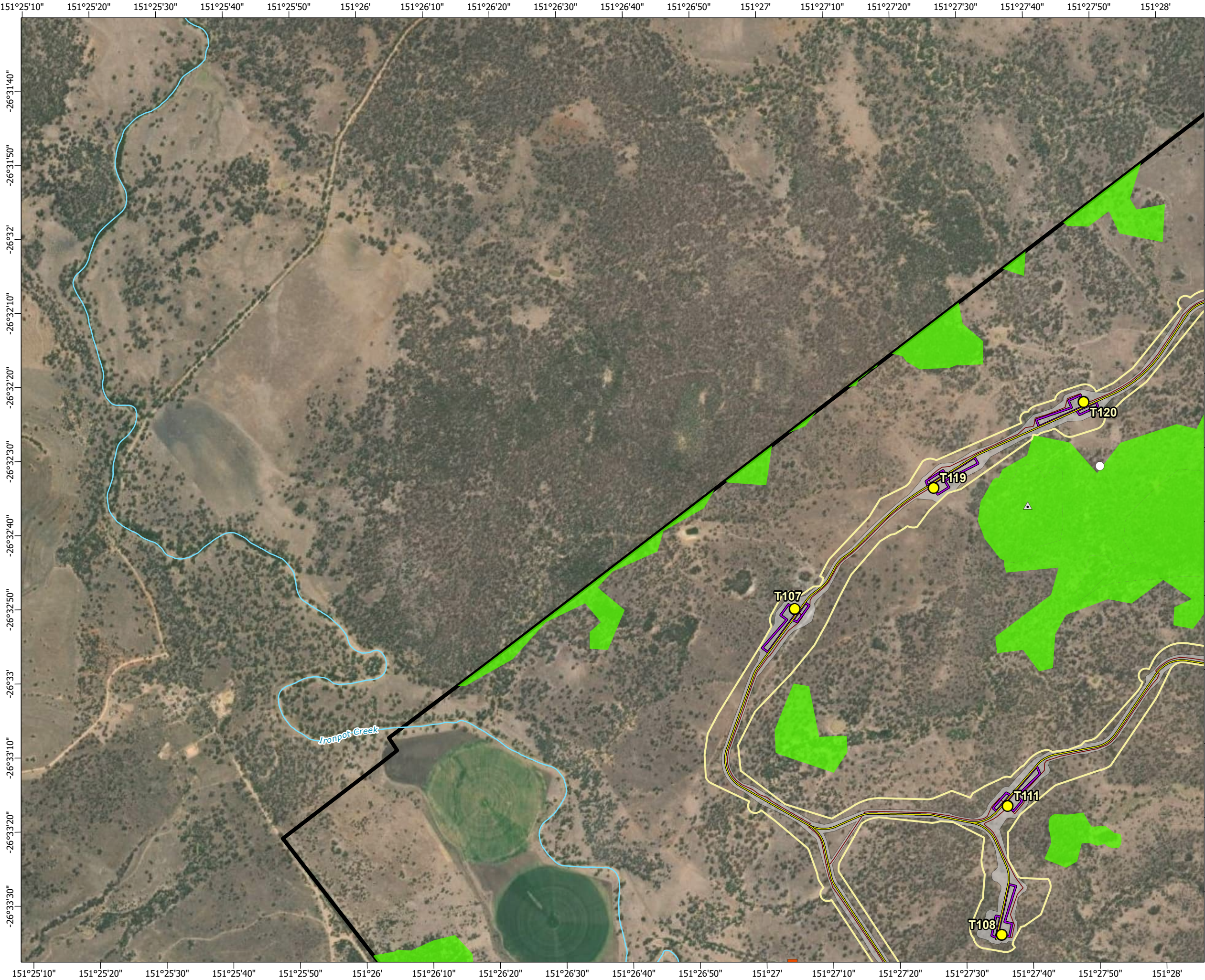
© AECOM Australia Pty Ltd (AECOM). All rights reserved.



AECOM has prepared this document for the sole use of the Client and for a specific purpose, each as expressly stated in the document. No other party should rely on this document without the prior written consent of AECOM. AECOM undertakes no duty, nor accepts any responsibility, to any third party who may rely upon or use this document. This document has been prepared based on the Client's description of its requirements and AECOM's experience, having regard to assumptions that AECOM can reasonably be expected to make in accordance with sound professional principles.



© State of Queensland (Department of Resources) 2023, Maxar © The State of Queensland; © State of Queensland (Department of Resources) 2023; Queensland Herbarium, Biodiversity and Ecosystem Sciences; © State of Queensland (Department of Science, Information Technology and Innovation) 2017; © State of Queensland (Department of Environment and Science), 2019; © The State of Queensland 2024 (Department of Energy and Climate); © South Burnett Regional Council; © Commonwealth of Australia. Based on Australian Bureau of Statistics (ABS) data, Bureau of Meteorology; National Native Title Tribunal; © Commonwealth Scientific and Industrial Research Organisation (CSIRO) Australia

**TARONG WEST WIND FARM
PUBLIC ENVIRONMENT REPORT (2025)**

Autumn 2019 fauna survey sites and field-verified regional ecosystems



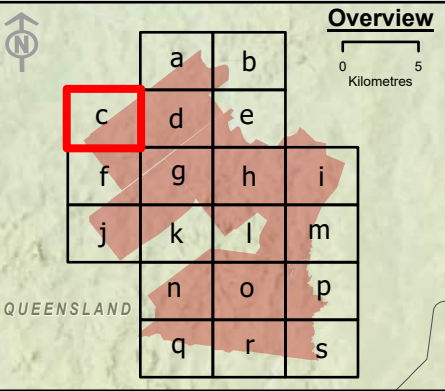




Scale: 1:15,000 at A3

- Legend**
- Townships
 - Wind turbine generator
 - Mast (permanent)
 - Mast (temporary)
 - Watercourse
 - Access track
 - Turbine hardstand
 - Cables - underground
 - Cables - overhead 33kV
 - Cables - overhead 275kV
 - Existing Powerlink 275kV overhead line
 - Planning corridor
 - Clearing footprint
 - Site Boundary
 - Helipad

- Bird point count survey (impact site)
 - Bird point count survey (reference site)
 - Semi-evergreen vine thickets
- Field surveys 2019**
- Anabat call recording
 - Black-breasted button-quail active search
 - Camera trap
 - Dam survey
 - Glossy black-cockatoo active search
 - Habitat assessment
 - Harp trapping
 - Herpetofauna, active search
 - Nocturnal call playback
 - Spotlighting
- Infrastructure areas**
- Batch plant
 - Borrow pit
 - Laydown
 - Operations and maintenance building
 - Site compound
 - Substation
 - Switching station
- Regional ecosystems**
- Of concern - dominant
 - Least concern



Spatial Reference: Geocentric Datum of Australia 1994 Map Grid of Australia Zone 56
Datum: Geocentric Datum of Australia 1994
Units: Metre

© AECOM Australia Pty Ltd (AECOM). All rights reserved.

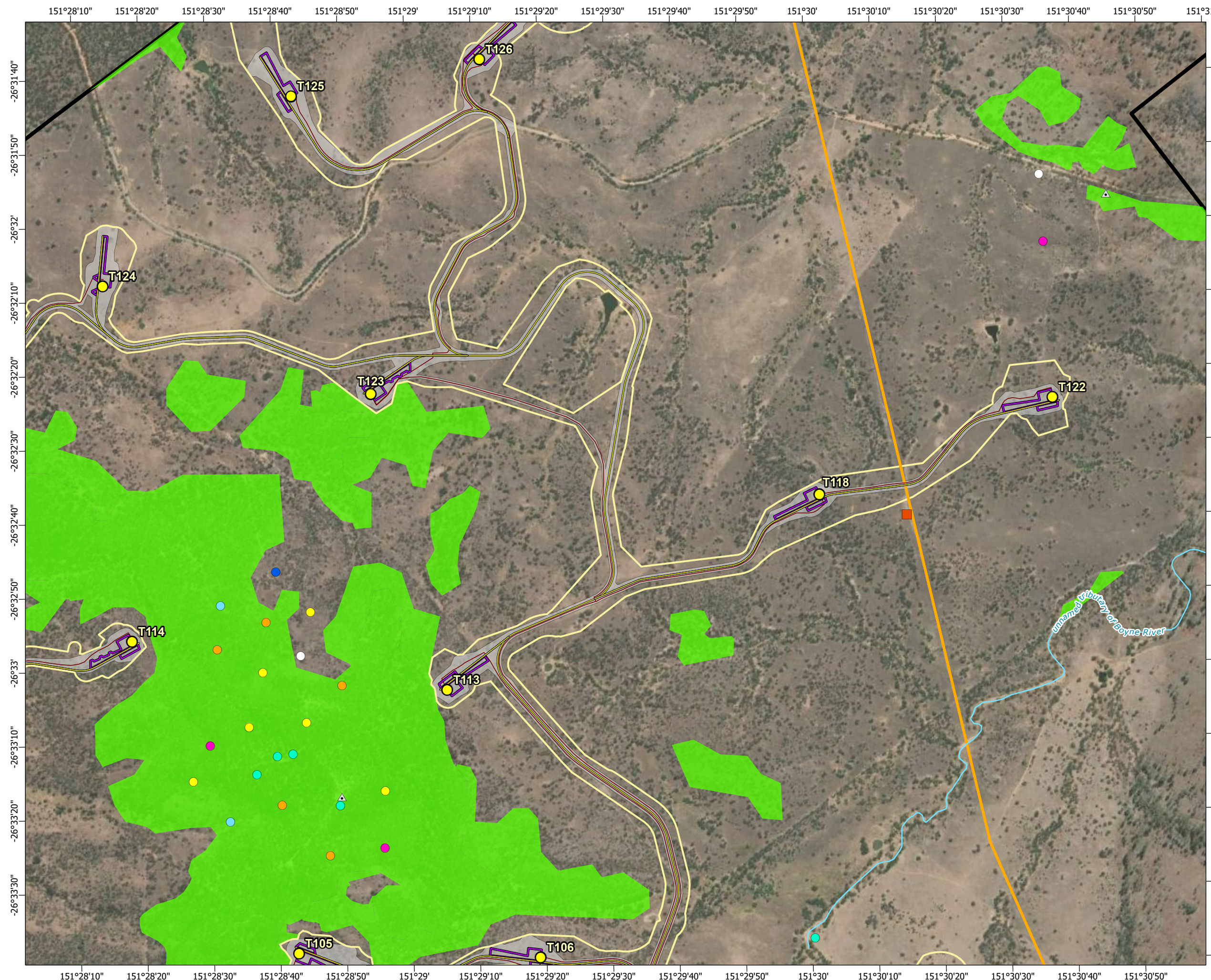
AECOM has prepared this document for the sole use of the Client and for a specific purpose, each as expressly stated in the document. No other party should rely on this document without the prior written consent of AECOM. AECOM undertakes no duty, nor accepts any responsibility, to any third party who may rely upon or use this document. This document has been prepared based on the Client's description of its requirements and AECOM's experience, having regard to assumptions that AECOM can reasonably be expected to make in accordance with sound professional principles.



© State of Queensland (Department of Resources) 2023, Maxar © The State of Queensland; © State of Queensland (Department of Resources) 2023; Queensland Herbarium, Biodiversity and Ecosystem Sciences; © State of Queensland (Department of Science, Information Technology and Innovation) 2017; © State of Queensland (Department of Environment and Science), 2019; © The State of Queensland 2024 (Department of Energy and Climate); © South Burnett Regional Council; © Commonwealth of Australia. Based on Australian Bureau of Statistics (ABS) data, Bureau of Meteorology, National Native Title Tribunal; © Commonwealth Scientific and Industrial Research Organisation (CSIRO) Australia



**TARONG WEST WIND FARM
PUBLIC ENVIRONMENT REPORT (2025)**

Autumn 2019 fauna survey sites and field-verified regional ecosystems

Figure 3-4c Page 4 of 20

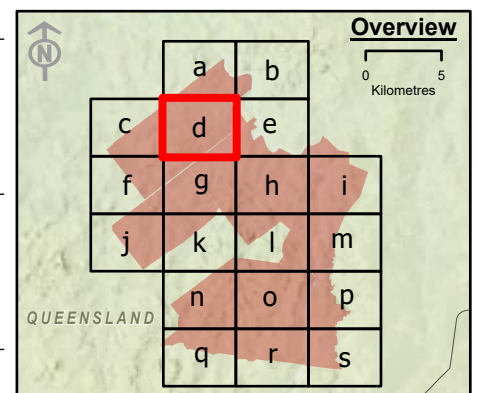






Scale: 1:15,000 at A3

- Legend**
- Townships
 - Wind turbine generator
 - Mast (permanent)
 - Mast (temporary)
 - Watercourse
 - Access track
 - Turbine hardstand
 - Cables - underground
 - Cables - overhead 33kV
 - Cables - overhead 275kV
 - Existing Powerlink 275kV overhead line
 - Planning corridor
 - Clearing footprint
 - Site Boundary
 - ⊕ Helipad
 - Infrastructure areas**
 - Batch plant
 - Borrow pit
 - Laydown
 - Operations and maintenance building
 - Site compound
 - Substation
 - Switching station
 - Bird point count survey (impact site)
 - Bird point count survey (reference site)
 - Semi-evergreen vine thickets
 - Field surveys 2019**
 - Anabat call recording
 - Black-breasted button-quail active search
 - Camera trap
 - Dam survey
 - Glossy black-cockatoo active search
 - Habitat assessment
 - Harp trapping
 - Herpetofauna, active search
 - Nocturnal call playback
 - Spotlighting
 - Regional ecosystems**
 - Of concern - dominant
 - Least concern



Spatial Reference: Geocentric Datum of Australia 1994 Map Grid of Australia Zone 56
Datum: Geocentric Datum of Australia 1994
Units: Metre

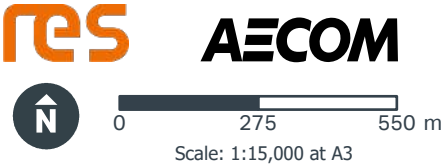
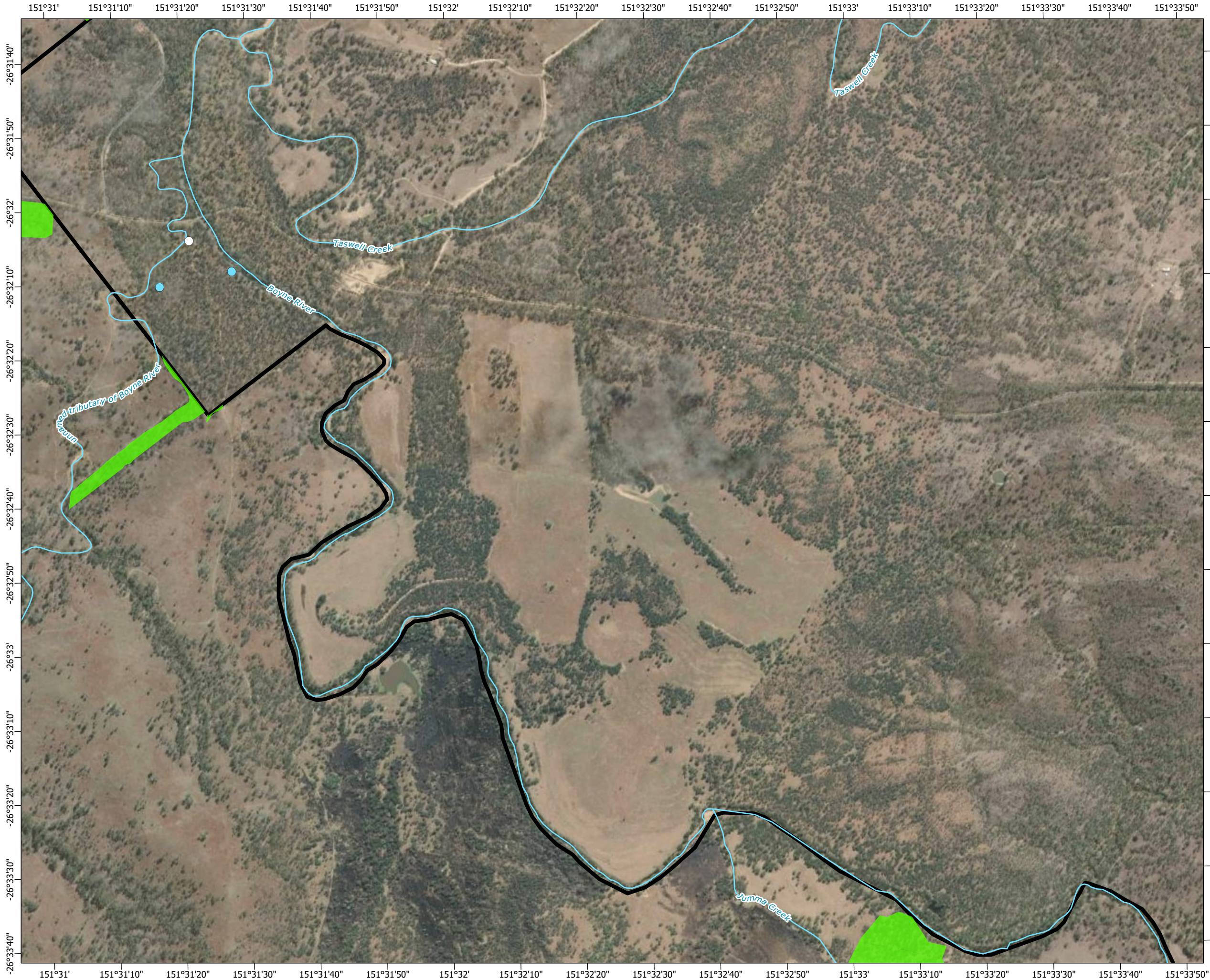
© AECOM Australia Pty Ltd (AECOM). All rights reserved.

AECOM has prepared this document for the sole use of the Client and for a specific purpose, each as expressly stated in the document. No other party should rely on this document without the prior written consent of AECOM. AECOM undertakes no duty, nor accepts any responsibility, to any third party who may rely upon or use this document. This document has been prepared based on the Client's description of its requirements and AECOM's experience, having regard to assumptions that AECOM can reasonably be expected to make in accordance with sound professional principles.

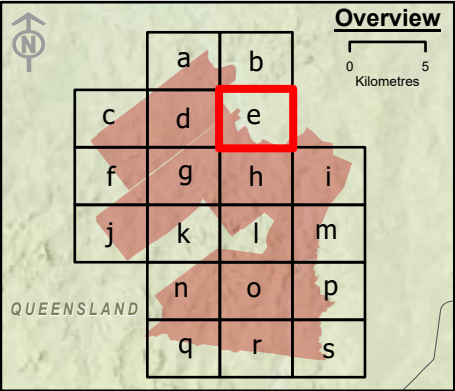
© State of Queensland (Department of Resources) 2023, Maxar © The State of Queensland; © State of Queensland (Department of Resources) 2023; Queensland Herbarium, Biodiversity and Ecosystem Sciences; © State of Queensland (Department of Science, Information Technology and Innovation) 2017; © State of Queensland (Department of Environment and Science), 2019; © The State of Queensland 2024 (Department of Energy and Climate); © South Burnett Regional Council; © Commonwealth of Australia. Based on Australian Bureau of Statistics (ABS) data, Bureau of Meteorology; National Native Title Tribunal; © Commonwealth Scientific and Industrial Research Organisation (CSIRO) Australia

**TARONG WEST WIND FARM
PUBLIC ENVIRONMENT REPORT (2025)**

Autumn 2019 fauna survey sites and field-verified regional ecosystems



- Legend**
- Townships
 - Wind turbine generator
 - Mast (permanent)
 - Mast (temporary)
 - Watercourse
 - Access track
 - Turbine hardstand
 - Cables - underground
 - Cables - overhead 33kV
 - Cables - overhead 275kV
 - Existing Powerlink 275kV overhead line
 - Planning corridor
 - Clearing footprint
 - Site Boundary
 - ⊕ Helipad
 - Batch plant
 - Borrow pit
 - Laydown
 - Operations and maintenance building
 - Site compound
 - Substation
 - Switching station
 - Bird point count survey (impact site)
 - Bird point count survey (reference site)
 - Semi-evergreen vine thickets
 - Field surveys 2019**
 - Anabat call recording
 - Black-breasted button-quail active search
 - Camera trap
 - Dam survey
 - Glossy black-cockatoo active search
 - ▲ Habitat assessment
 - Harp trapping
 - Herpetofauna, active search
 - Nocturnal call playback
 - Spotlighting
 - Regional ecosystems**
 - Of concern - dominant
 - Least concern



Spatial Reference: Geocentric Datum of Australia 1994 Map Grid of Australia Zone 56
Datum: Geocentric Datum of Australia 1994
Units: Metre

© AECOM Australia Pty Ltd (AECOM). All rights reserved.

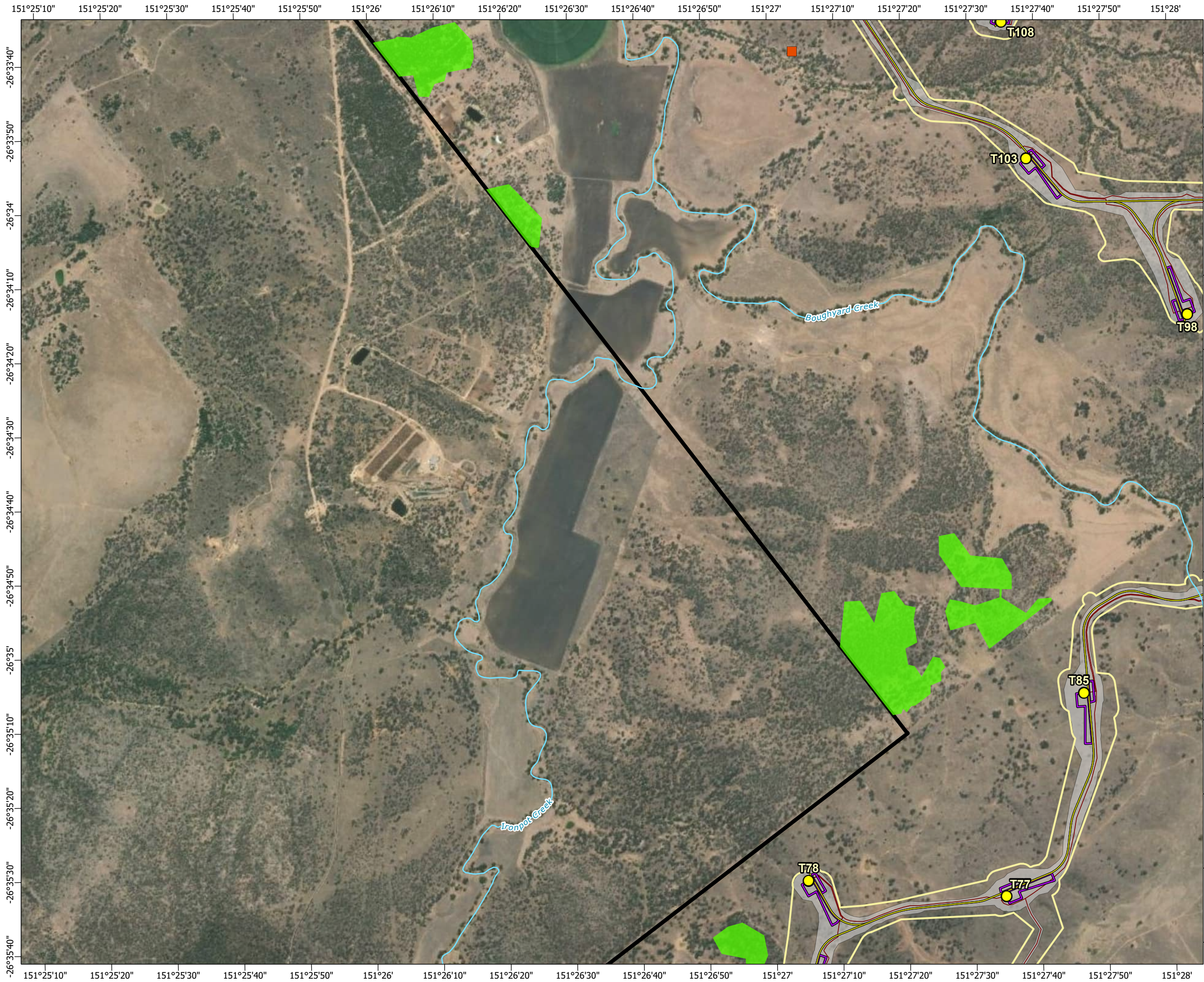
AECOM has prepared this document for the sole use of the Client and for a specific purpose, each as expressly stated in the document. No other party should rely on this document without the prior written consent of AECOM. AECOM undertakes no duty, nor accepts any responsibility, to any third party who may rely upon or use this document. This document has been prepared based on the Client's description of its requirements and AECOM's experience, having regard to assumptions that AECOM can reasonably be expected to make in accordance with sound professional principles.



© State of Queensland (Department of Resources) 2023, Maxar © The State of Queensland; © State of Queensland (Department of Resources) 2023; Queensland Herbarium, Biodiversity and Ecosystem Sciences; © State of Queensland (Department of Science, Information Technology and Innovation) 2017; © State of Queensland (Department of Environment and Science), 2019; © The State of Queensland 2024 (Department of Energy and Climate); © South Burnett Regional Council; © Commonwealth of Australia. Based on Australian Bureau of Statistics (ABS) data. Bureau of Meteorology; National Native Title Tribunal; © Commonwealth Scientific and Industrial Research Organisation (CSIRO) Australia



**TARONG WEST WIND FARM
PUBLIC ENVIRONMENT REPORT (2025)**

Autumn 2019 fauna survey sites and field-verified regional ecosystems

Figure 3-4e Page 6 of 20







Scale: 1:15,000 at A3

Legend

- Townships
- Wind turbine generator
- Mast (permanent)
- Mast (temporary)
- Watercourse
- Access track
- Turbine hardstand
- Cables - underground
- Cables - overhead 33kV
- Cables - overhead 275kV
- Existing Powerlink 275kV overhead line
- Planning corridor
- Clearing footprint
- Site Boundary
- ⊕ Helipad

Infrastructure areas

- Batch plant
- Borrow pit
- Laydown
- Operations and maintenance building
- Site compound
- Substation
- Switching station

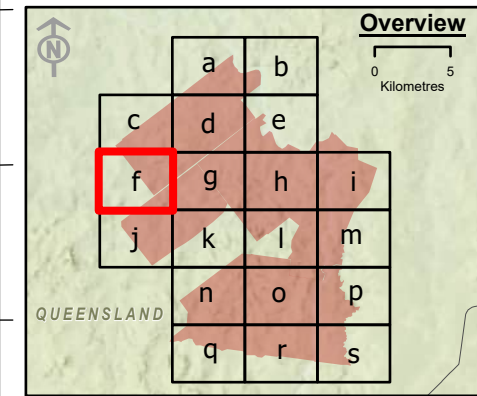
- Bird point count survey (impact site)
- Bird point count survey (reference site)
- Semi-evergreen vine thickets

Field surveys 2019

- Anabat call recording
- Black-breasted button-quail active search
- Camera trap
- Dam survey
- Glossy black-cockatoo active search
- Habitat assessment
- Harp trapping
- Herpetofauna, active search
- Nocturnal call playback
- Spotlighting

Regional ecosystems

- Of concern - dominant
- Least concern



Spatial Reference: Geocentric Datum of Australia 1994 Map Grid of Australia Zone 56
Datum: Geocentric Datum of Australia 1994
Units: Metre

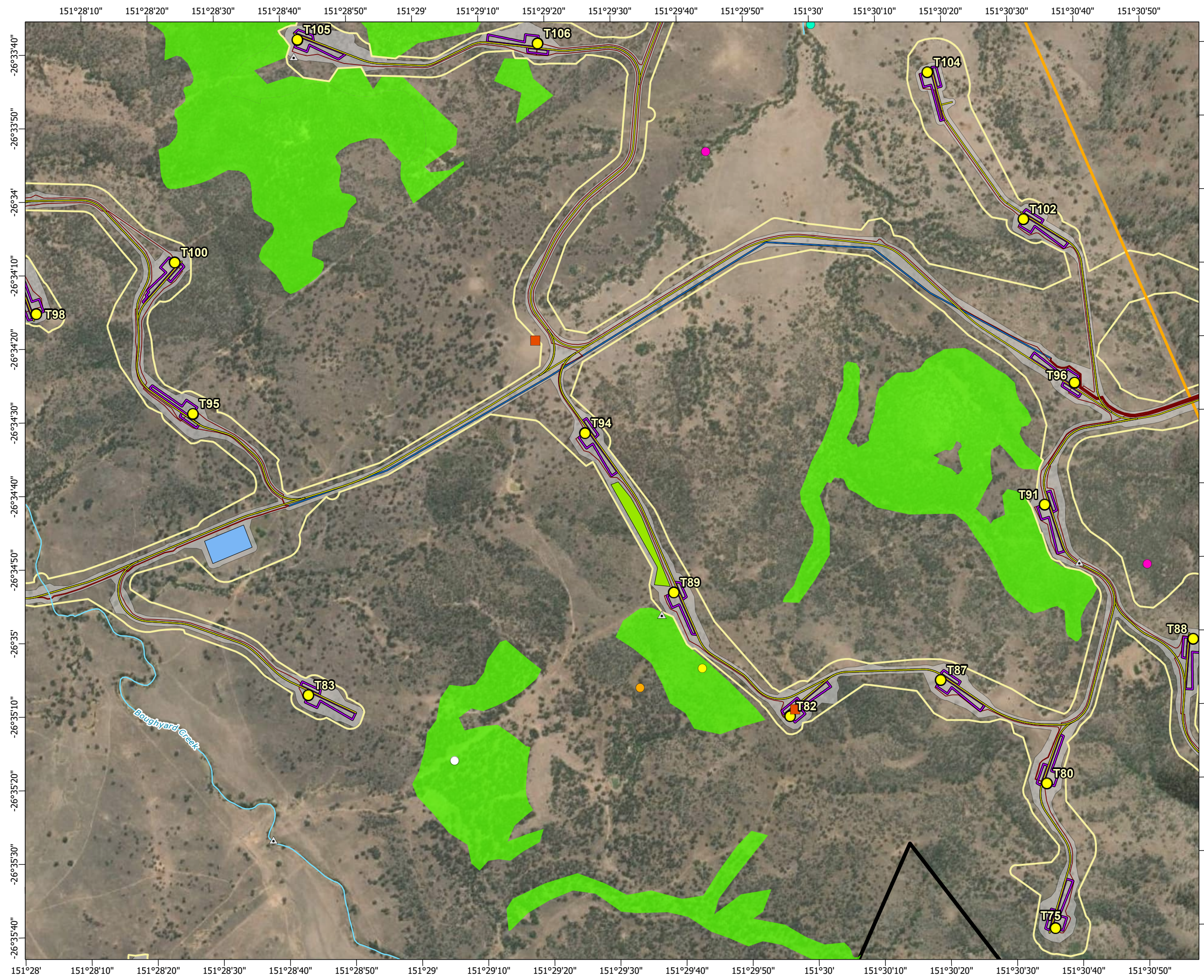
© AECOM Australia Pty Ltd (AECOM). All rights reserved.



AECOM has prepared this document for the sole use of the Client and for a specific purpose, each as expressly stated in the document. No other party should rely on this document without the prior written consent of AECOM. AECOM undertakes no duty, nor accepts any responsibility, to any third party who may rely upon or use this document. This document has been prepared based on the Client's description of its requirements and AECOM's experience, having regard to assumptions that AECOM can reasonably be expected to make in accordance with sound professional principles.



© State of Queensland (Department of Resources) 2023, Maxar © The State of Queensland; © State of Queensland (Department of Resources) 2023; Queensland Herbarium, Biodiversity and Ecosystem Sciences; © State of Queensland (Department of Science, Information Technology and Innovation) 2017; © State of Queensland (Department of Environment and Science), 2019; © The State of Queensland 2024 (Department of Energy and Climate); © South Burnett Regional Council; © Commonwealth of Australia. Based on Australian Bureau of Statistics (ABS) data, Bureau of Meteorology, National Native Title Tribunal; © Commonwealth Scientific and Industrial Research Organisation (CSIRO) Australia

**TARONG WEST WIND FARM
PUBLIC ENVIRONMENT REPORT (2025)**

Autumn 2019 fauna survey sites and field-verified regional ecosystems



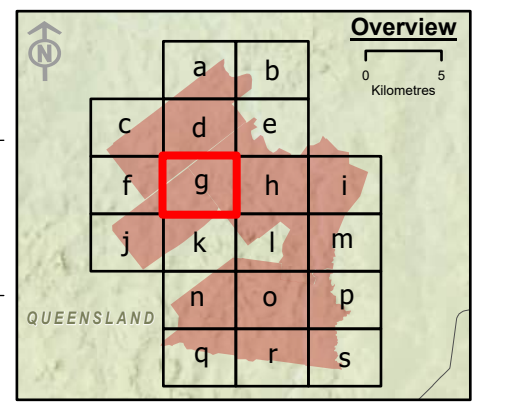




Scale: 1:15,000 at A3

- Legend**
- Townships
 - Wind turbine generator
 - Mast (permanent)
 - Mast (temporary)
 - Watercourse
 - Access track
 - Turbine hardstand
 - Cables - underground
 - Cables - overhead 33kV
 - Cables - overhead 275kV
 - Existing Powerlink 275kV overhead line
 - Planning corridor
 - Clearing footprint
 - Site Boundary
 - Helipad

- Bird point count survey (impact site)
 - Bird point count survey (reference site)
 - Semi-evergreen vine thickets
- Field surveys 2019**
- Anabat call recording
 - Black-breasted button-quail active search
 - Camera trap
 - Dam survey
 - Glossy black-cockatoo active search
 - Habitat assessment
 - Harp trapping
 - Herpetofauna, active search
 - Nocturnal call playback
 - Spotlighting
- Infrastructure areas**
- Batch plant
 - Borrow pit
 - Laydown
 - Operations and maintenance building
 - Site compound
 - Substation
 - Switching station
- Regional ecosystems**
- Of concern - dominant
 - Least concern



Spatial Reference: Geocentric Datum of Australia 1994 Map Grid of Australia Zone 56
Datum: Geocentric Datum of Australia 1994
Units: Metre

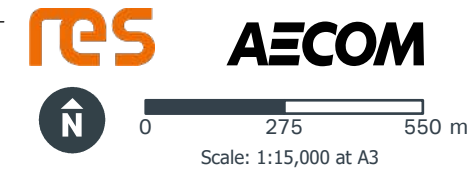
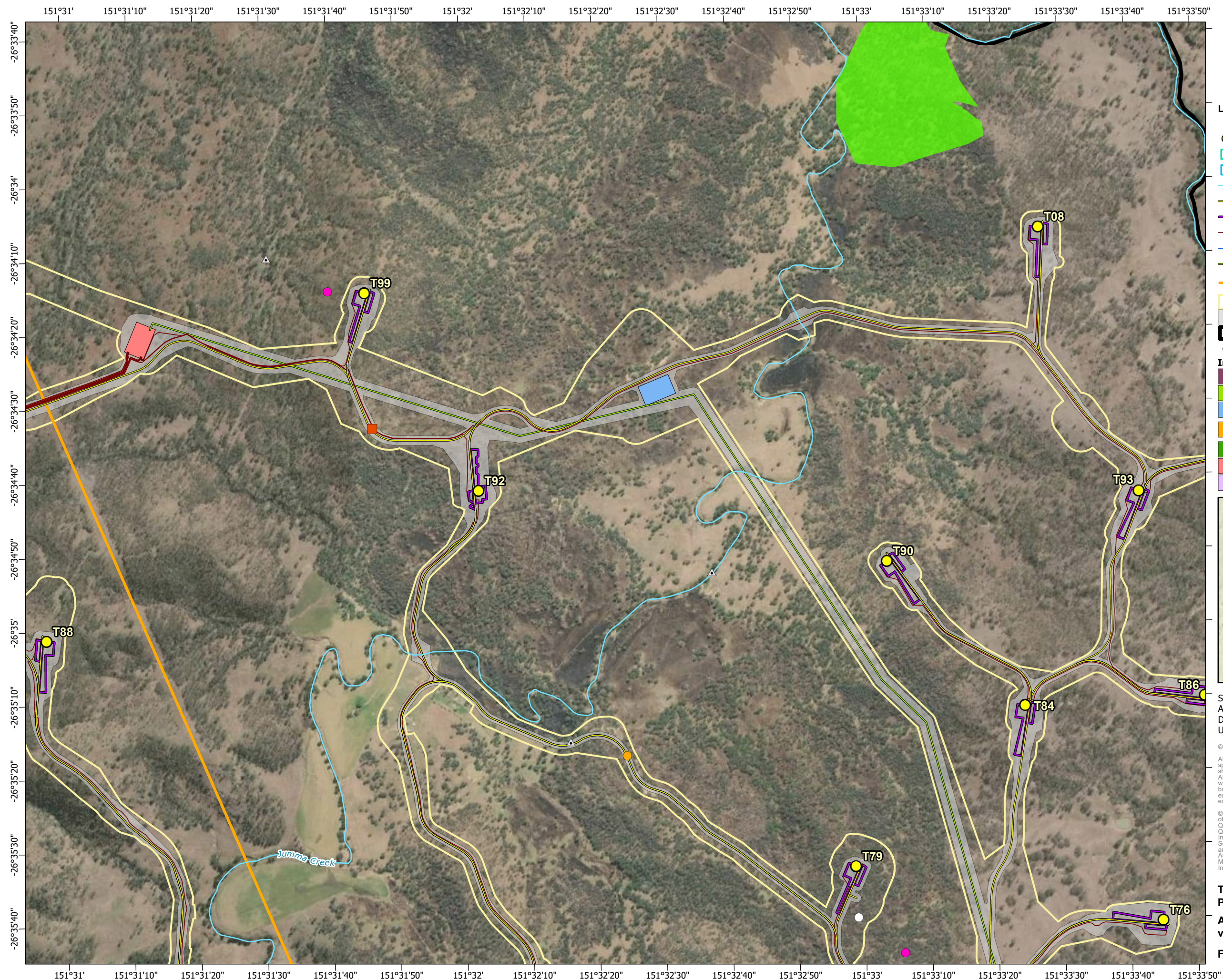
© AECOM Australia Pty Ltd (AECOM). All rights reserved.

AECOM has prepared this document for the sole use of the Client and for a specific purpose, each as expressly stated in the document. No other party should rely on this document without the prior written consent of AECOM. AECOM undertakes no duty, nor accepts any responsibility, to any third party who may rely upon or use this document. This document has been prepared based on the Client's description of its requirements and AECOM's experience, having regard to assumptions that AECOM can reasonably be expected to make in accordance with sound professional principles.

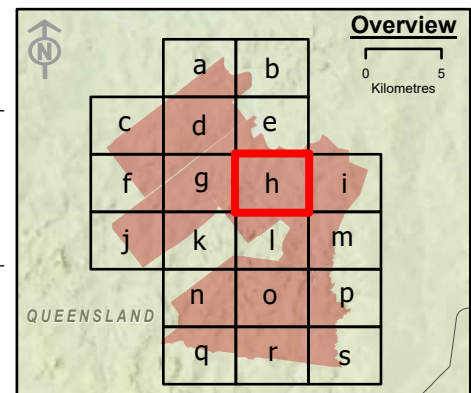
© State of Queensland (Department of Resources) 2023, Maxar © The State of Queensland; © State of Queensland (Department of Resources) 2023; Queensland Herbarium, Biodiversity and Ecosystem Sciences; © State of Queensland (Department of Science, Information Technology and Innovation) 2017; © State of Queensland (Department of Environment and Science), 2019; © The State of Queensland 2024 (Department of Energy and Climate); © South Burnett Regional Council; © Commonwealth of Australia. Based on Australian Bureau of Statistics (ABS) data, Bureau of Meteorology, National Native Title Tribunal; © Commonwealth Scientific and Industrial Research Organisation (CSIRO) Australia

**TARONG WEST WIND FARM
PUBLIC ENVIRONMENT REPORT (2025)**

Autumn 2019 fauna survey sites and field-verified regional ecosystems



- Legend**
- Townships
 - Wind turbine generator
 - Mast (permanent)
 - Mast (temporary)
 - Watercourse
 - Access track
 - Turbine hardstand
 - Cables - underground
 - Cables - overhead 33kV
 - Cables - overhead 275kV
 - Existing Powerlink 275kV overhead line
 - Planning corridor
 - Clearing footprint
 - Site Boundary
 - ⊕ Helipad
 - Infrastructure areas
 - Batch plant
 - Borrow pit
 - Laydown
 - Operations and maintenance building
 - Site compound
 - Substation
 - Switching station
 - Bird point count survey (impact site)
 - Bird point count survey (reference site)
 - Semi-evergreen vine thickets
 - Field surveys 2019**
 - Anabat call recording
 - Black-breasted button-quail active search
 - Camera trap
 - Dam survey
 - Glossy black-cockatoo active search
 - Habitat assessment
 - Harp trapping
 - Herpetofauna, active search
 - Nocturnal call playback
 - Spotlighting
 - Regional ecosystems**
 - Of concern - dominant
 - Least concern



Spatial Reference: Geocentric Datum of Australia 1994 Map Grid of Australia Zone 56
Datum: Geocentric Datum of Australia 1994
Units: Metre

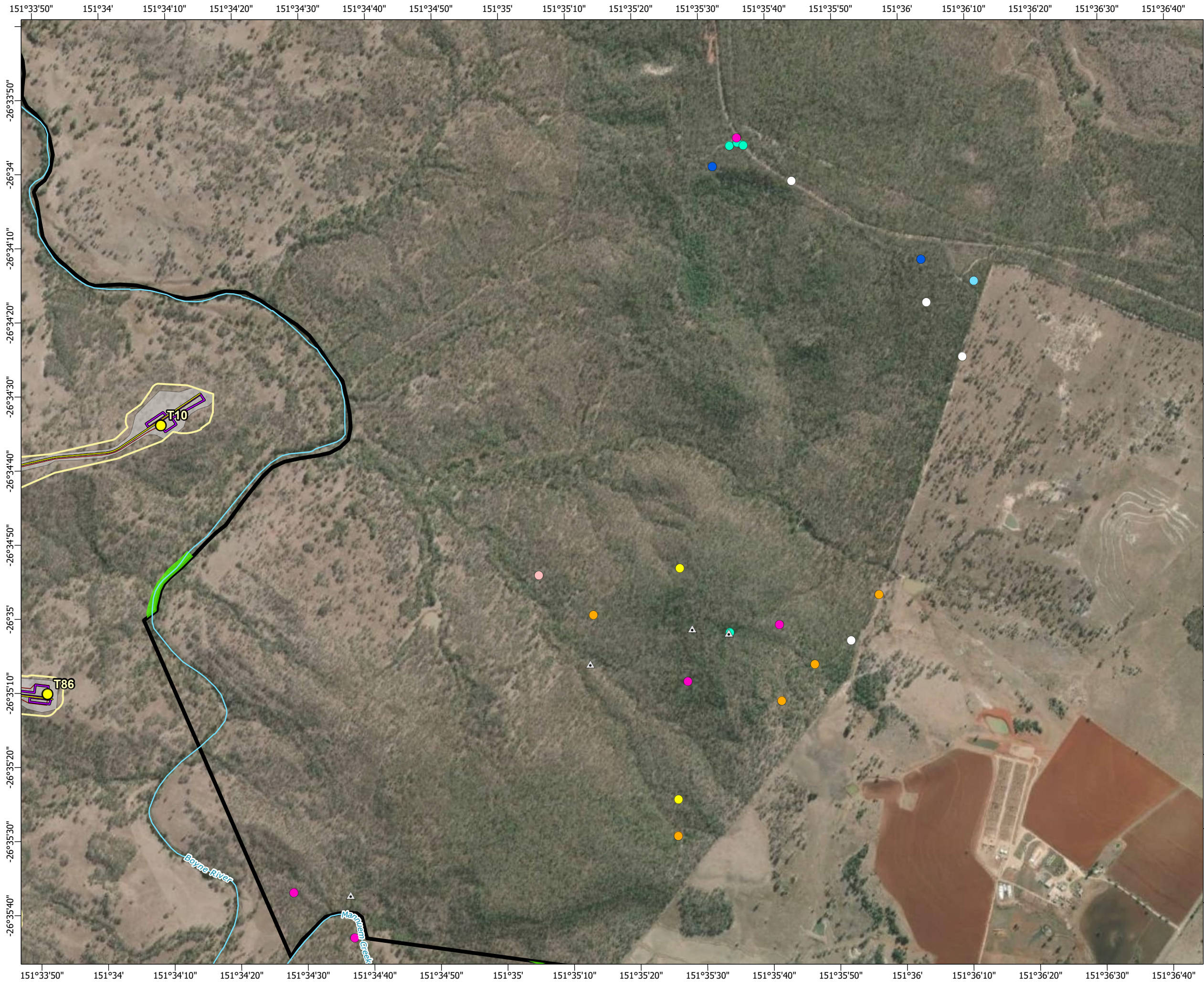
© AECOM Australia Pty Ltd (AECOM). All rights reserved.



AECOM has prepared this document for the sole use of the Client and for a specific purpose, each as expressly stated in the document. No other party should rely on this document without the prior written consent of AECOM. AECOM undertakes no duty, nor accepts any responsibility, to any third party who may rely upon or use this document. This document has been prepared based on the Client's description of its requirements and AECOM's experience, having regard to assumptions that AECOM can reasonably be expected to make in accordance with sound professional principles.



© State of Queensland (Department of Resources) 2023, Maxar © The State of Queensland; © State of Queensland (Department of Resources) 2023; Queensland Herbarium, Biodiversity and Ecosystem Sciences; © State of Queensland (Department of Science, Information Technology and Innovation) 2017; © State of Queensland (Department of Environment and Science), 2019; © The State of Queensland 2024 (Department of Energy and Climate); © South Burnett Regional Council; © Commonwealth of Australia. Based on Australian Bureau of Statistics (ABS) data, Bureau of Meteorology, National Native Title Tribunal; © Commonwealth Scientific and Industrial Research Organisation (CSIRO) Australia

**TARONG WEST WIND FARM
PUBLIC ENVIRONMENT REPORT (2025)**
Autumn 2019 fauna survey sites and field-verified regional ecosystems

Figure 3-4h Page 9 of 20







Scale: 1:15,000 at A3

Legend

- Townships
- Wind turbine generator
- Mast (permanent)
- Mast (temporary)
- Watercourse
- Access track
- Turbine hardstand
- Cables - underground
- Cables - overhead 33kV
- Cables - overhead 275kV
- Existing Powerlink 275kV overhead line
- Planning corridor
- Clearing footprint
- Site Boundary
- ⊕ Helipad

Infrastructure areas

- Batch plant
- Borrow pit
- Laydown
- Operations and maintenance building
- Site compound
- Substation
- Switching station

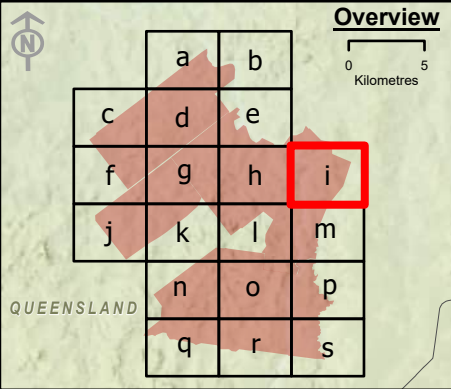
- Bird point count survey (impact site)
- Bird point count survey (reference site)
- Semi-evergreen vine thickets

Field surveys 2019

- Anabat call recording
- Black-breasted button-quail active search
- Camera trap
- Dam survey
- Glossy black-cockatoo active search
- Habitat assessment
- Harp trapping
- Herpetofauna, active search
- Nocturnal call payback
- Spotlighting

Regional ecosystems

- Of concern - dominant
- Least concern



Overview

0 5 Kilometres

Spatial Reference: Geocentric Datum of Australia 1994 Map Grid of Australia Zone 56
Datum: Geocentric Datum of Australia 1994
Units: Metre

© AECOM Australia Pty Ltd (AECOM). All rights reserved.

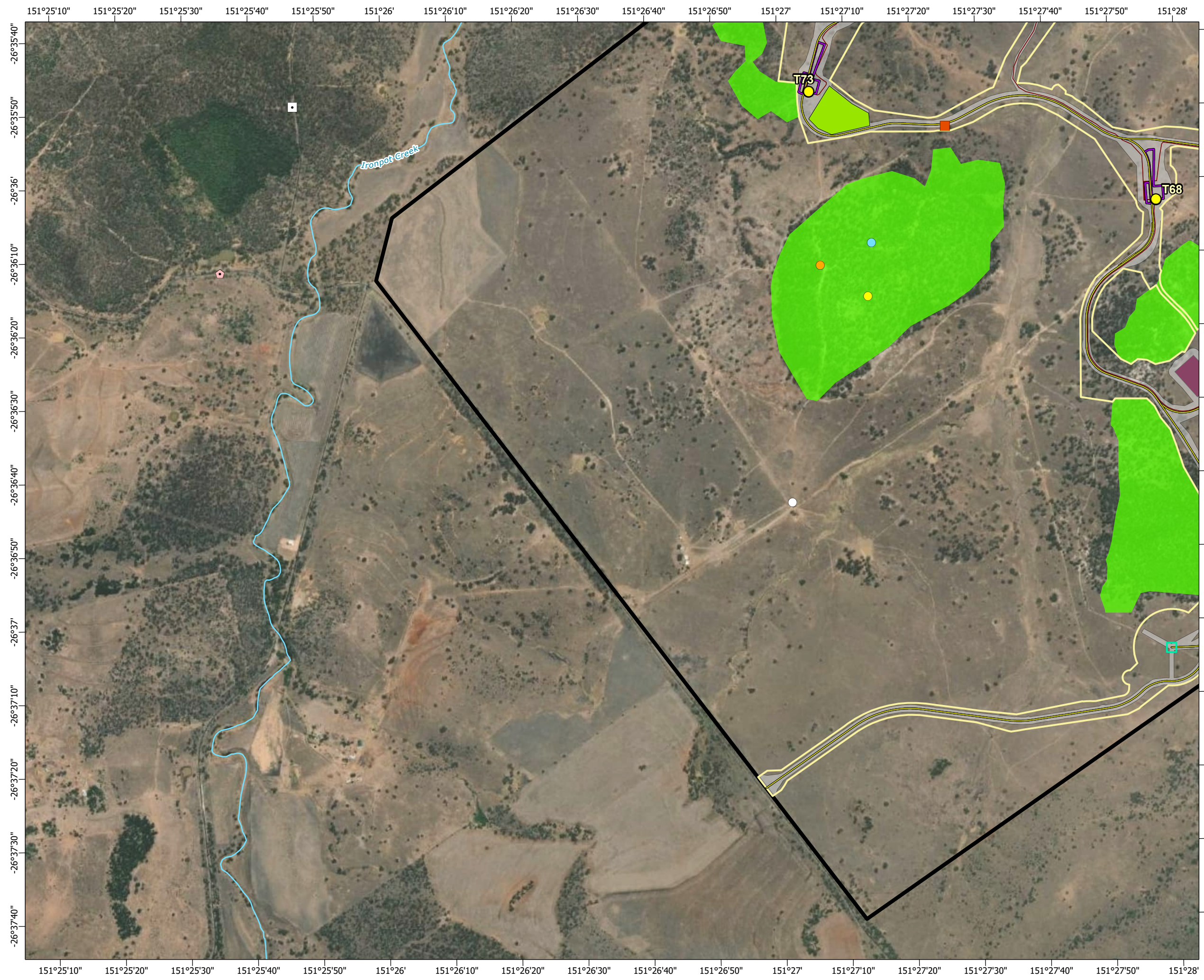
AECOM has prepared this document for the sole use of the Client and for a specific purpose, each as expressly stated in the document. No other party should rely on this document without the prior written consent of AECOM. AECOM undertakes no duty, nor accepts any responsibility, to any third party who may rely upon or use this document. This document has been prepared based on the Client's description of its requirements and AECOM's experience, having regard to assumptions that AECOM can reasonably be expected to make in accordance with sound professional principles.



© State of Queensland (Department of Resources) 2023, Maxar © The State of Queensland; © State of Queensland (Department of Resources) 2023; Queensland Herbarium, Biodiversity and Ecosystem Sciences; © State of Queensland (Department of Science, Information Technology and Innovation) 2017; © State of Queensland (Department of Environment and Science), 2019; © The State of Queensland 2024 (Department of Energy and Climate); © South Burnett Regional Council; © Commonwealth of Australia. Based on Australian Bureau of Statistics (ABS) data, Bureau of Meteorology, National Native Title Tribunal; © Commonwealth Scientific and Industrial Research Organisation (CSIRO) Australia



**TARONG WEST WIND FARM
PUBLIC ENVIRONMENT REPORT (2025)**

Autumn 2019 fauna survey sites and field-verified regional ecosystems

Figure 3-4i

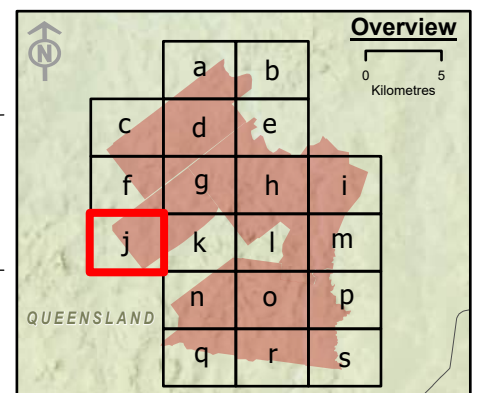






Scale: 1:15,000 at A3

- Legend**
- | | |
|--|---|
| ○ Townships | ■ Bird point count survey (impact site) |
| ● Wind turbine generator | □ Bird point count survey (reference site) |
| ■ Mast (permanent) | ▨ Semi-evergreen vine thickets |
| ■ Mast (temporary) | Field surveys 2019 |
| — Watercourse | ● Anabat call recording |
| — Access track | ● Black-breasted button-quail active search |
| — Turbine hardstand | ● Camera trap |
| — Cables - underground | ■ Dam survey |
| — Cables - overhead 33kV | ● Glossy black-cockatoo active search |
| — Cables - overhead 275kV | ▲ Habitat assessment |
| — Existing Powerlink 275kV overhead line | ● Harp trapping |
| — Planning corridor | ● Herpetofauna, active search |
| — Clearing footprint | ● Nocturnal call playback |
| ■ Site Boundary | ○ Spotlighting |
| ⊕ Helipad | Regional ecosystems |
| Infrastructure areas | ■ Of concern - dominant |
| ■ Batch plant | ■ Least concern |
| ■ Borrow pit | |
| ■ Laydown | |
| ■ Operations and maintenance building | |
| ■ Site compound | |
| ■ Substation | |
| ■ Switching station | |



Spatial Reference: Geocentric Datum of Australia 1994 Map Grid of Australia Zone 56
Datum: Geocentric Datum of Australia 1994
Units: Metre

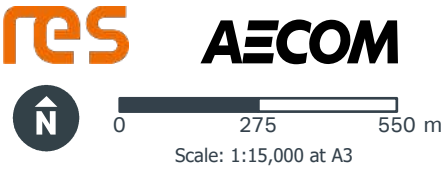
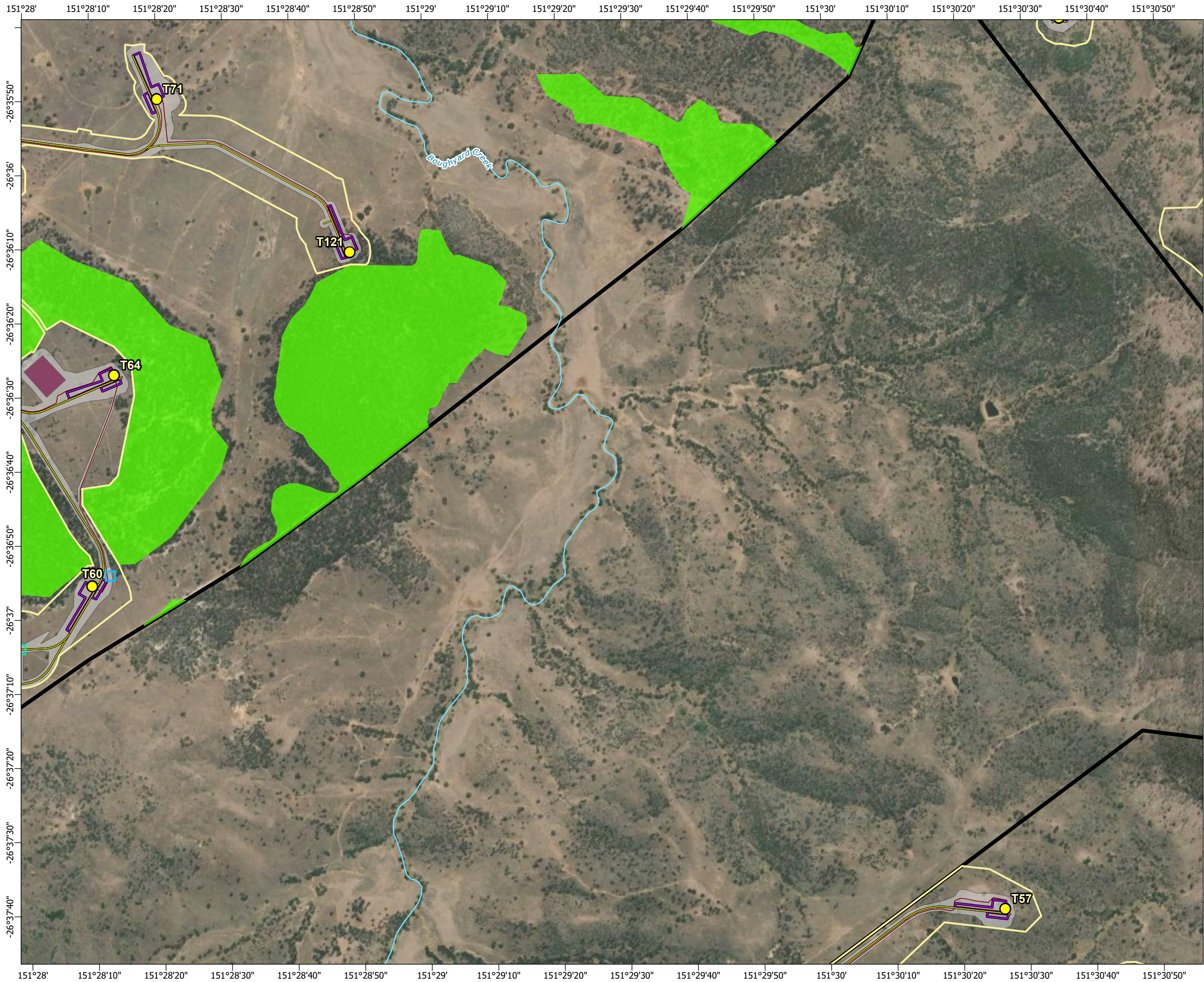
© AECOM Australia Pty Ltd (AECOM). All rights reserved.

AECOM has prepared this document for the sole use of the Client and for a specific purpose, each as expressly stated in the document. No other party should rely on this document without the prior written consent of AECOM. AECOM undertakes no duty, nor accepts any responsibility, to any third party who may rely upon or use this document. This document has been prepared based on the Client's description of its requirements and AECOM's experience, having regard to assumptions that AECOM can reasonably be expected to make in accordance with sound professional principles.

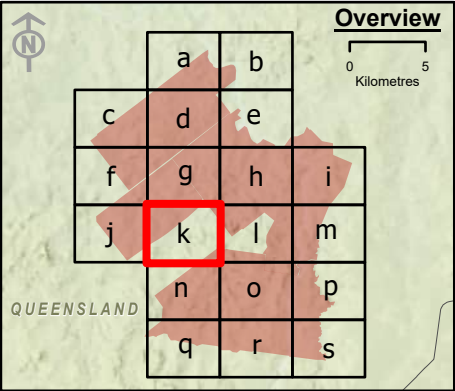
© State of Queensland (Department of Resources) 2023, Maxar © The State of Queensland; © State of Queensland (Department of Resources) 2023; Queensland Herbarium, Biodiversity and Ecosystem Sciences; © State of Queensland (Department of Science, Information Technology and Innovation) 2017; © State of Queensland (Department of Environment and Science), 2019; © The State of Queensland 2024 (Department of Energy and Climate); © South Burnett Regional Council; © Commonwealth of Australia. Based on Australian Bureau of Statistics (ABS) data, Bureau of Meteorology, National Native Title Tribunal; © Commonwealth Scientific and Industrial Research Organisation (CSIRO) Australia

**TARONG WEST WIND FARM
PUBLIC ENVIRONMENT REPORT (2025)**

Autumn 2019 fauna survey sites and field-verified regional ecosystems



- Legend**
- Townships
 - Wind turbine generator
 - Mast (permanent)
 - Mast (temporary)
 - Watercourse
 - Access track
 - Turbine hardstand
 - Cables - underground
 - Cables - overhead 33kV
 - Cables - overhead 275kV
 - Existing Powerlink 275kV overhead line
 - Planning corridor
 - Clearing footprint
 - Site Boundary
 - ⊕ Helipad
 - Infrastructure areas**
 - Batch plant
 - Borrow pit
 - Laydown
 - Operations and maintenance building
 - Site compound
 - Substation
 - Switching station
 - Bird point count survey (impact site)
 - Bird point count survey (reference site)
 - Semi-evergreen vine thickets
 - Field surveys 2019**
 - Anabat call recording
 - Black-breasted button-quail active search
 - Camera trap
 - Dam survey
 - Glossy black-cockatoo active search
 - Habitat assessment
 - Harp trapping
 - Herpetofauna, active search
 - Nocturnal call payback
 - Spotlighting
 - Regional ecosystems**
 - Of concern - dominant
 - Least concern



Spatial Reference: Geocentric Datum of Australia 1994 Map Grid of Australia Zone 56
Datum: Geocentric Datum of Australia 1994
Units: Metre

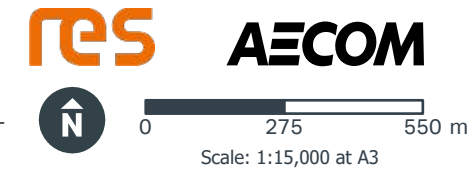
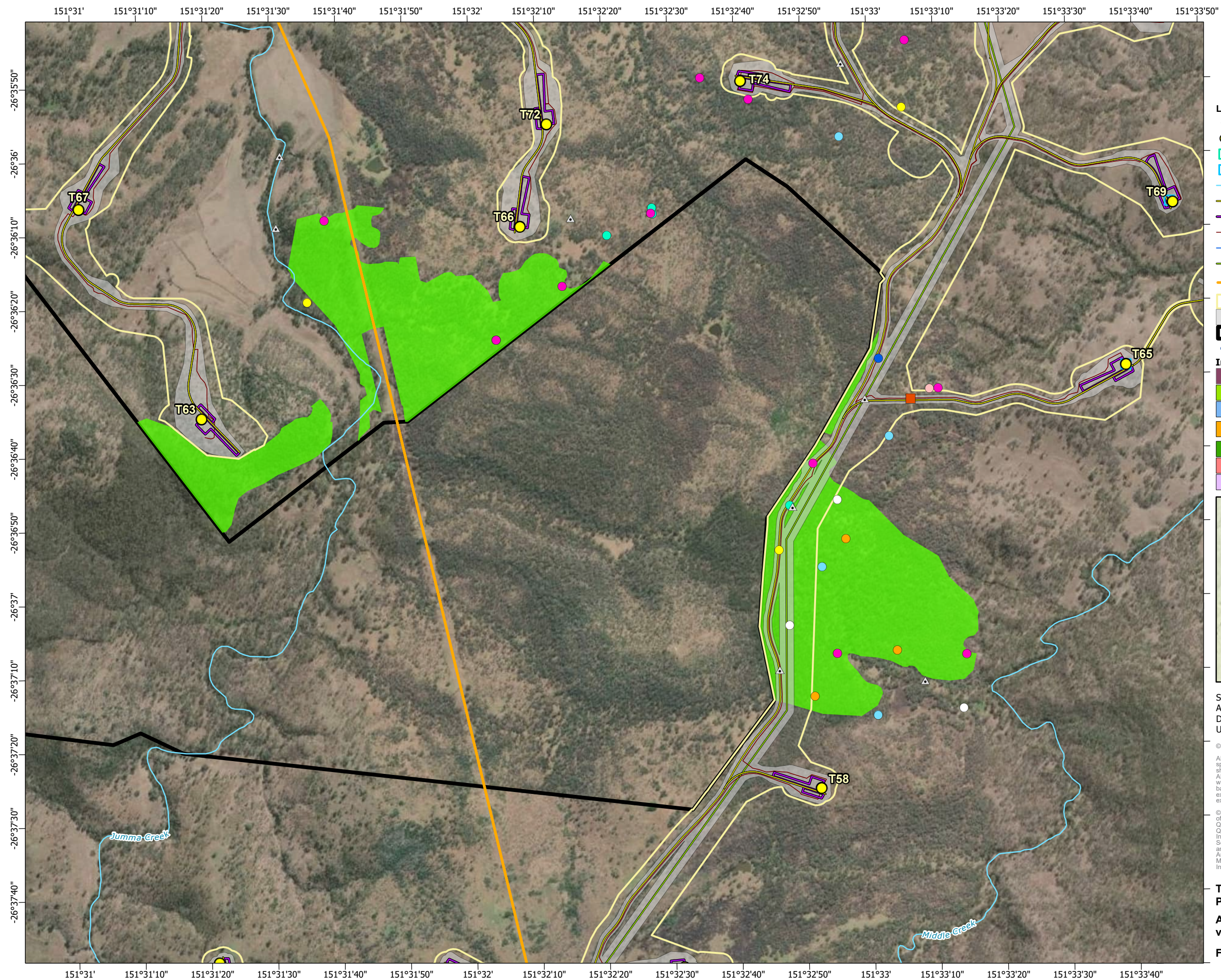
© AECOM Australia Pty Ltd (AECOM). All rights reserved.

AECOM has prepared this document for the sole use of the Client and for a specific purpose, each as expressly stated in the document. No other party should rely on this document without the prior written consent of AECOM. AECOM undertakes no duty, nor accepts any responsibility, to any third party who may rely upon or use this document. This document has been prepared based on the Client's description of its requirements and AECOM's experience, having regard to assumptions that AECOM can reasonably be expected to make in accordance with sound professional principles.

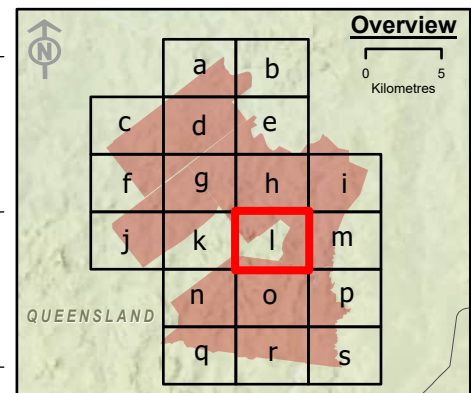
© State of Queensland (Department of Resources) 2023, Maxar © The State of Queensland; © State of Queensland (Department of Resources) 2023; Queensland Herbarium, Biodiversity and Ecosystem Sciences; © State of Queensland (Department of Science, Information Technology and Innovation) 2017; © State of Queensland (Department of Environment and Science), 2019; © The State of Queensland 2024 (Department of Energy and Climate); © South Burnett Regional Council; © Commonwealth of Australia. Based on Australian Bureau of Statistics (ABS) data. Bureau of Meteorology; National Native Title Tribunal; © Commonwealth Scientific and Industrial Research Organisation (CSIRO) Australia

**TARONG WEST WIND FARM
PUBLIC ENVIRONMENT REPORT (2025)**

Autumn 2019 fauna survey sites and field-verified regional ecosystems



- Legend**
- Townships
 - Wind turbine generator
 - Mast (permanent)
 - Mast (temporary)
 - Watercourse
 - Access track
 - Turbine hardstand
 - Cables - underground
 - Cables - overhead 33kV
 - Cables - overhead 275kV
 - Existing Powerlink 275kV overhead line
 - Planning corridor
 - Clearing footprint
 - Site Boundary
 - ⊕ Helipad
 - Infrastructure areas**
 - Batch plant
 - Borrow pit
 - Laydown
 - Operations and maintenance building
 - Site compound
 - Substation
 - Switching station
 - Bird point count survey (impact site)
 - Bird point count survey (reference site)
 - Semi-evergreen vine thickets
 - Field surveys 2019**
 - Anabat call recording
 - Black-breasted button-quail active search
 - Camera trap
 - Dam survey
 - Glossy black-cockatoo active search
 - Habitat assessment
 - Harp trapping
 - Herpetofauna, active search
 - Nocturnal call playback
 - Spotlighting
 - Regional ecosystems**
 - Of concern - dominant
 - Least concern



Spatial Reference: Geocentric Datum of Australia 1994 Map Grid of Australia Zone 56
Datum: Geocentric Datum of Australia 1994
Units: Metre

© AECOM Australia Pty Ltd (AECOM). All rights reserved.

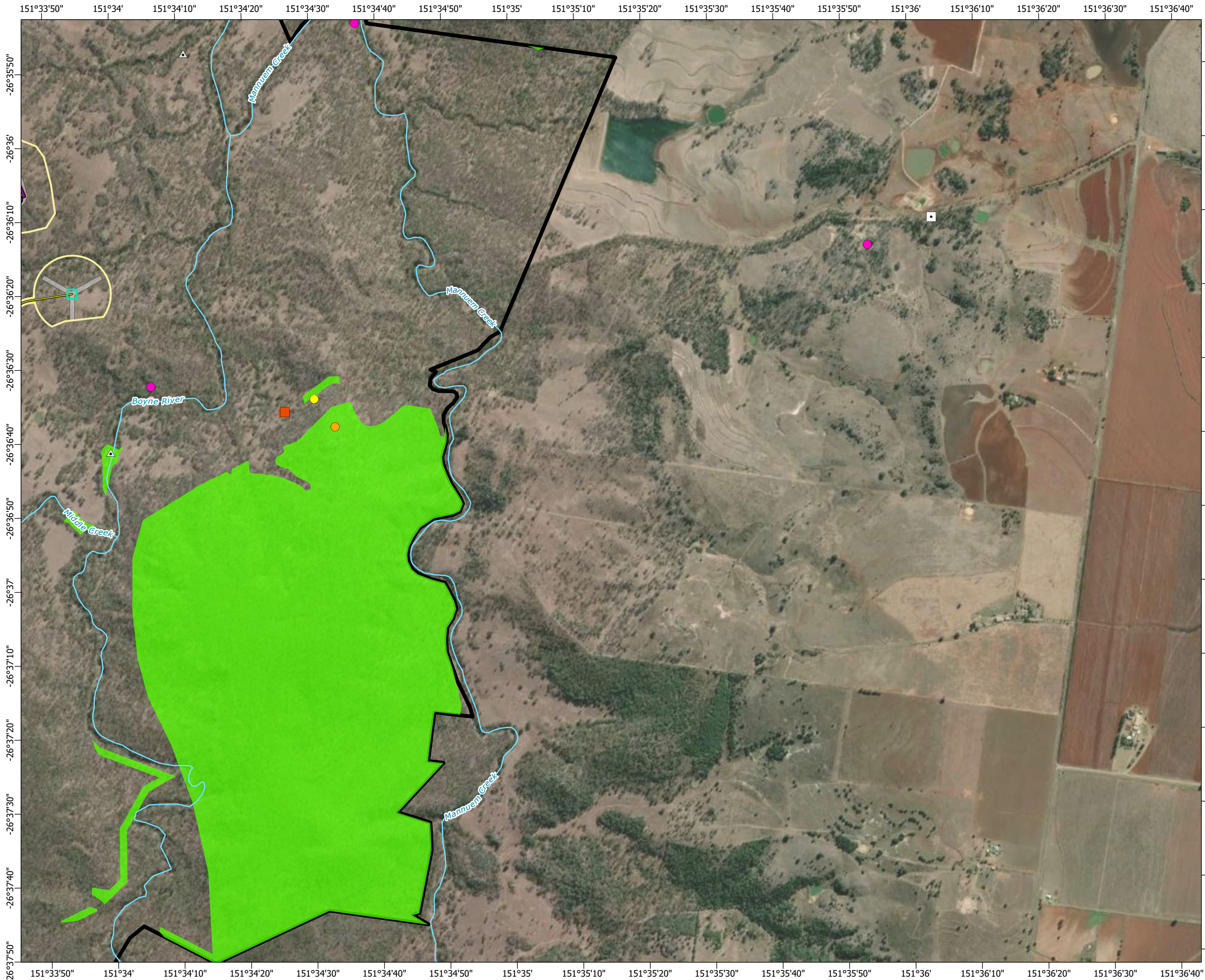
AECOM has prepared this document for the sole use of the Client and for a specific purpose, each as expressly stated in the document. No other party should rely on this document without the prior written consent of AECOM. AECOM undertakes no duty, nor accepts any responsibility, to any third party who may rely upon or use this document. This document has been prepared based on the Client's description of its requirements and AECOM's experience, having regard to assumptions that AECOM can reasonably be expected to make in accordance with sound professional principles.



© State of Queensland (Department of Resources) 2023, Maxar © The State of Queensland; © State of Queensland (Department of Resources) 2023; Queensland Herbarium, Biodiversity and Ecosystem Sciences; © State of Queensland (Department of Science, Information Technology and Innovation) 2017; © State of Queensland (Department of Environment and Science), 2019; © The State of Queensland 2024 (Department of Energy and Climate); © South Burnett Regional Council; © Commonwealth of Australia. Based on Australian Bureau of Statistics (ABS) data, Bureau of Meteorology, National Native Title Tribunal; © Commonwealth Scientific and Industrial Research Organisation (CSIRO) Australia



TARONG WEST WIND FARM PUBLIC ENVIRONMENT REPORT (2025)

Autumn 2019 fauna survey sites and field-verified regional ecosystems

Figure 3-41

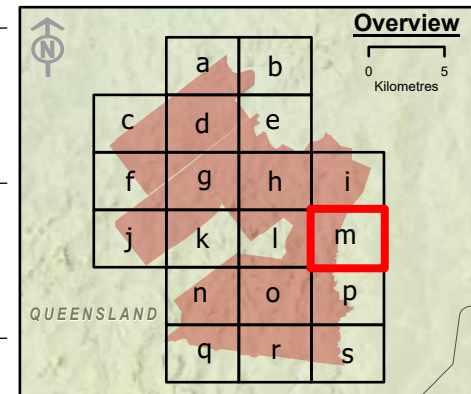






Scale: 1:15,000 at A3

- Legend**
- | | |
|--|---|
| ○ Townships | ■ Bird point count survey (impact site) |
| ● Wind turbine generator | □ Bird point count survey (reference site) |
| ■ Mast (permanent) | ▨ Semi-evergreen vine thickets |
| ■ Mast (temporary) | Field surveys 2019 |
| — Watercourse | ● Anabat call recording |
| — Access track | ● Black-breasted button-quail active search |
| — Turbine hardstand | ● Camera trap |
| — Cables - underground | ■ Dam survey |
| — Cables - overhead 33kV | ● Glossy black-cockatoo active search |
| — Cables - overhead 275kV | △ Habitat assessment |
| — Existing Powerlink 275kV overhead line | ● Harp trapping |
| ■ Planning corridor | ● Herpetofauna, active search |
| ■ Clearing footprint | ● Nocturnal call playback |
| ■ Site Boundary | ○ Spotlighting |
| ⊕ Helipad | Regional ecosystems |
| Infrastructure areas | ■ Of concern - dominant |
| ■ Batch plant | ■ Least concern |
| ■ Borrow pit | |
| ■ Laydown | |
| ■ Operations and maintenance building | |
| ■ Site compound | |
| ■ Substation | |
| ■ Switching station | |



Spatial Reference: Geocentric Datum of Australia 1994 Map Grid of Australia Zone 56
Datum: Geocentric Datum of Australia 1994
Units: Metre

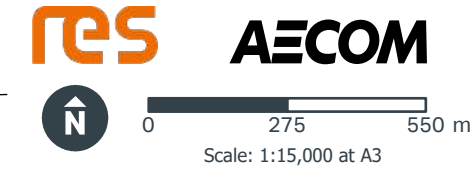
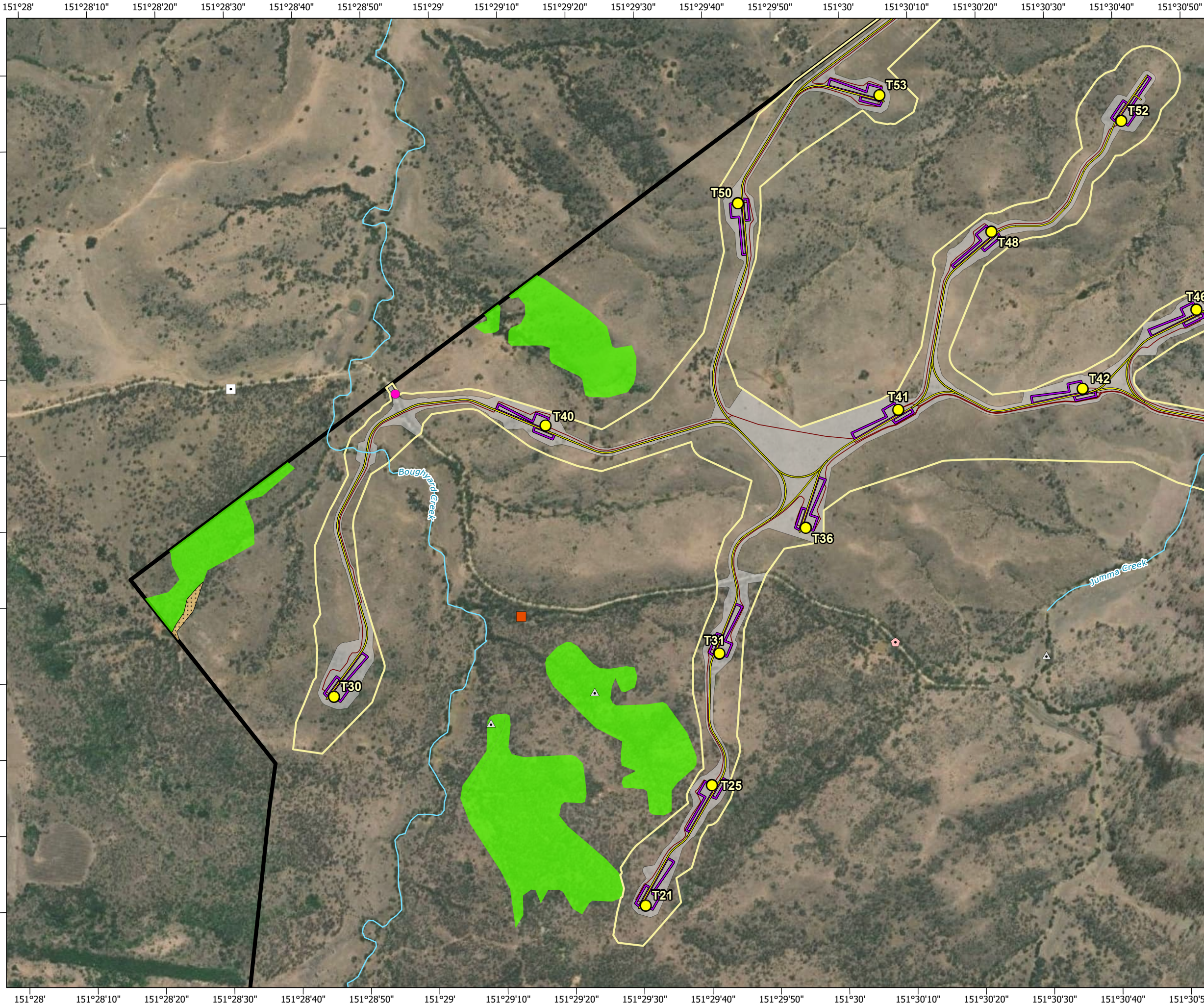
© AECOM Australia Pty Ltd (AECOM). All rights reserved.

AECOM has prepared this document for the sole use of the Client and for a specific purpose, each as expressly stated in the document. No other party should rely on this document without the prior written consent of AECOM. AECOM undertakes no duty, nor accepts any responsibility, to any third party who may rely upon or use this document. This document has been prepared based on the Client's description of its requirements and AECOM's experience, having regard to assumptions that AECOM can reasonably be expected to make in accordance with sound professional principles.

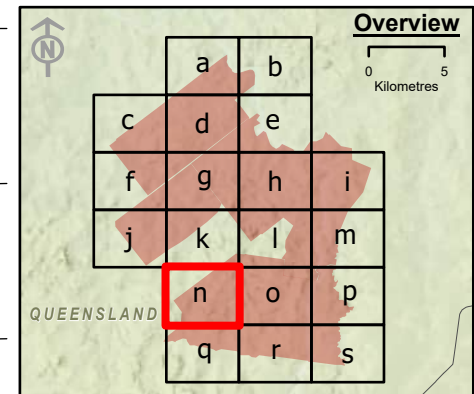
© State of Queensland (Department of Resources) 2023, Maxar © The State of Queensland; © State of Queensland (Department of Resources) 2023; Queensland Herbarium, Biodiversity and Ecosystem Sciences; © State of Queensland (Department of Science, Information Technology and Innovation) 2017; © State of Queensland (Department of Environment and Science), 2019; © The State of Queensland 2024 (Department of Energy and Climate); © South Burnett Regional Council; © Commonwealth of Australia. Based on Australian Bureau of Statistics (ABS) data. Bureau of Meteorology; National Native Title Tribunal; © Commonwealth Scientific and Industrial Research Organisation (CSIRO) Australia

**TARONG WEST WIND FARM
PUBLIC ENVIRONMENT REPORT (2025)**

Autumn 2019 fauna survey sites and field-verified regional ecosystems



- Legend**
- Townships
 - Wind turbine generator
 - Mast (permanent)
 - Mast (temporary)
 - Watercourse
 - Access track
 - Turbine hardstand
 - Cables - underground
 - Cables - overhead 33kV
 - Cables - overhead 275kV
 - Existing Powerlink 275kV overhead line
 - Planning corridor
 - Clearing footprint
 - Site Boundary
 - ⊕ Helipad
 - Batch plant
 - Borrow pit
 - Laydown
 - Operations and maintenance building
 - Site compound
 - Substation
 - Switching station
 - Bird point count survey (impact site)
 - Bird point count survey (reference site)
 - Semi-evergreen vine thickets
 - Field surveys 2019**
 - Anabat call recording
 - Black-breasted button-quail active search
 - Camera trap
 - Dam survey
 - Glossy black-cockatoo active search
 - Habitat assessment
 - Harp trapping
 - Herpetofauna, active search
 - Nocturnal call payback
 - Spotlighting
 - Regional ecosystems**
 - Of concern - dominant
 - Least concern



Spatial Reference: Geocentric Datum of Australia 1994 Map Grid of Australia Zone 56
Datum: Geocentric Datum of Australia 1994
Units: Metre

© AECOM Australia Pty Ltd (AECOM). All rights reserved.

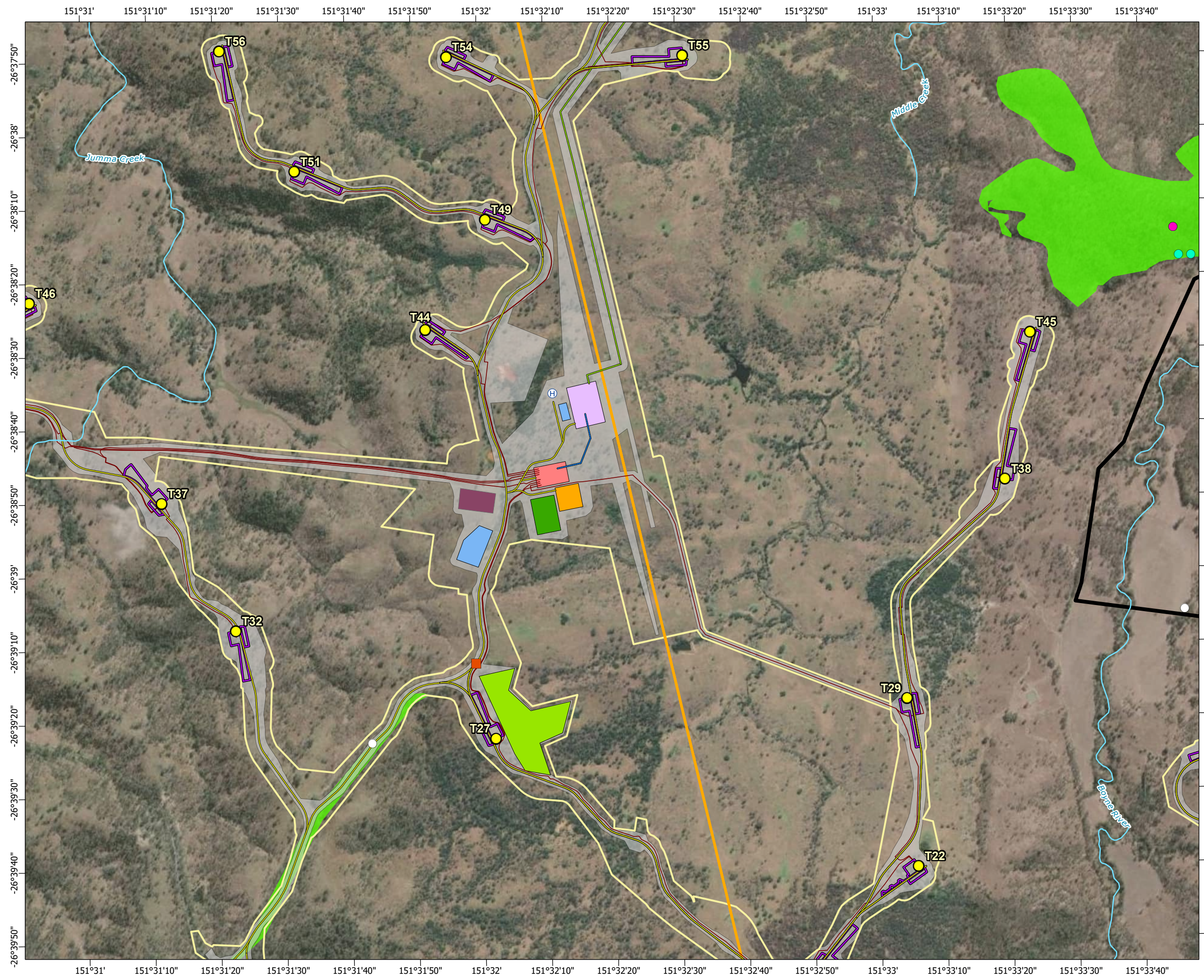
AECOM has prepared this document for the sole use of the Client and for a specific purpose, each as expressly stated in the document. No other party should rely on this document without the prior written consent of AECOM. AECOM undertakes no duty, nor accepts any responsibility, to any third party who may rely upon or use this document. This document has been prepared based on the Client's description of its requirements and AECOM's experience, having regard to assumptions that AECOM can reasonably be expected to make in accordance with sound professional principles.



© State of Queensland (Department of Resources) 2023, Maxar © The State of Queensland; © State of Queensland (Department of Resources) 2023; Queensland Herbarium, Biodiversity and Ecosystem Sciences; © State of Queensland (Department of Science, Information Technology and Innovation) 2017; © State of Queensland (Department of Environment and Science), 2019; © The State of Queensland 2024 (Department of Energy and Climate); © South Burnett Regional Council; © Commonwealth of Australia. Based on Australian Bureau of Statistics (ABS) data, Bureau of Meteorology, National Native Title Tribunal; © Commonwealth Scientific and Industrial Research Organisation (CSIRO) Australia



**TARONG WEST WIND FARM
PUBLIC ENVIRONMENT REPORT (2025)**

Autumn 2019 fauna survey sites and field-verified regional ecosystems

Figure 3-4n Page 15 of 20

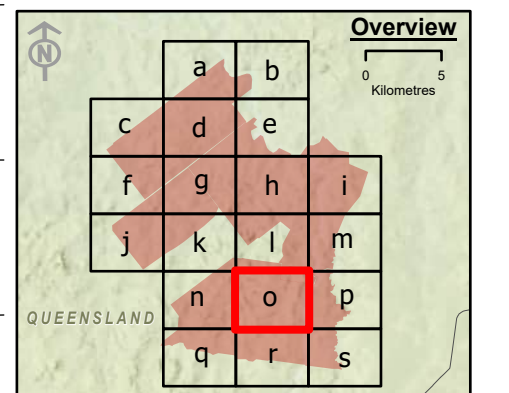






Scale: 1:15,000 at A3

- Legend**
- Townships
 - Wind turbine generator
 - Mast (permanent)
 - Mast (temporary)
 - Watercourse
 - Access track
 - Turbine hardstand
 - Cables - underground
 - Cables - overhead 33kV
 - Cables - overhead 275kV
 - Existing Powerlink 275kV overhead line
 - Planning corridor
 - Clearing footprint
 - Site Boundary
 - ⊕ Helipad
 - Batch plant
 - Borrow pit
 - Laydown
 - Operations and maintenance building
 - Site compound
 - Substation
 - Switching station
 - Bird point count survey (impact site)
 - Bird point count survey (reference site)
 - Semi-evergreen vine thickets
 - Field surveys 2019**
 - Anabat call recording
 - Black-breasted button-quail active search
 - Camera trap
 - Dam survey
 - Glossy black-cockatoo active search
 - Habitat assessment
 - Harp trapping
 - Herpetofauna, active search
 - Nocturnal call playback
 - Spotlighting
 - Regional ecosystems**
 - Of concern - dominant
 - Least concern



Spatial Reference: Geocentric Datum of Australia 1994 Map Grid of Australia Zone 56
Datum: Geocentric Datum of Australia 1994
Units: Metre

© AECOM Australia Pty Ltd (AECOM). All rights reserved.

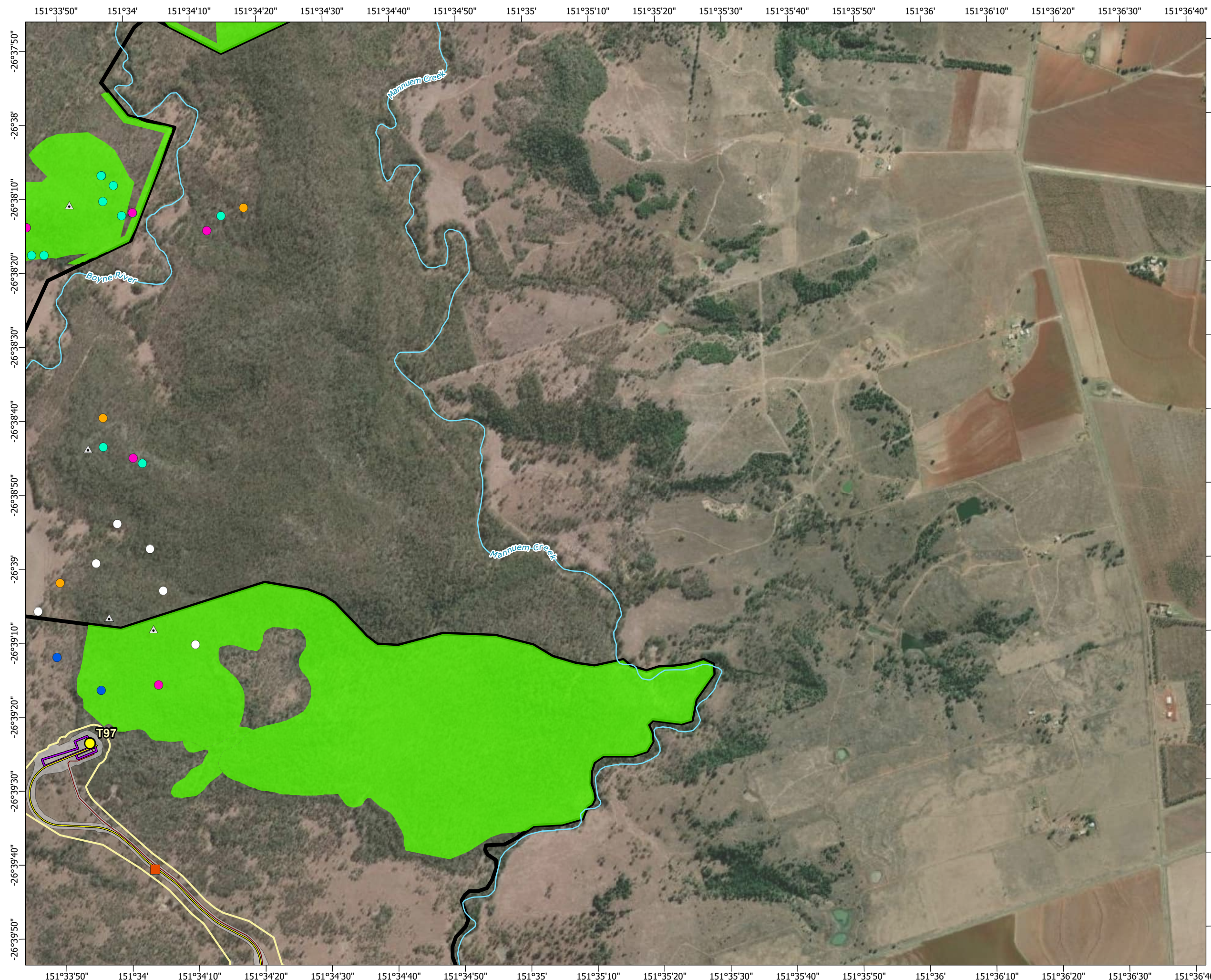
AECOM has prepared this document for the sole use of the Client and for a specific purpose, each as expressly stated in the document. No other party should rely on this document without the prior written consent of AECOM. AECOM undertakes no duty, nor accepts any responsibility, to any third party who may rely upon or use this document. This document has been prepared based on the Client's description of its requirements and AECOM's experience, having regard to assumptions that AECOM can reasonably be expected to make in accordance with sound professional principles.



© State of Queensland (Department of Resources) 2023. Maxar © The State of Queensland; © State of Queensland (Department of Resources) 2023; Queensland Herbarium, Biodiversity and Ecosystem Sciences; © State of Queensland (Department of Science, Information Technology and Innovation) 2017; © State of Queensland (Department of Environment and Science), 2019; © The State of Queensland 2024 (Department of Energy and Climate); © South Burnett Regional Council; © Commonwealth of Australia. Based on Australian Bureau of Statistics (ABS) data. Bureau of Meteorology; National Native Title Tribunal; © Commonwealth Scientific and Industrial Research Organisation (CSIRO) Australia



**TARONG WEST WIND FARM
PUBLIC ENVIRONMENT REPORT (2025)**

Autumn 2019 fauna survey sites and field-verified regional ecosystems

Figure 3-4o Page 16 of 20



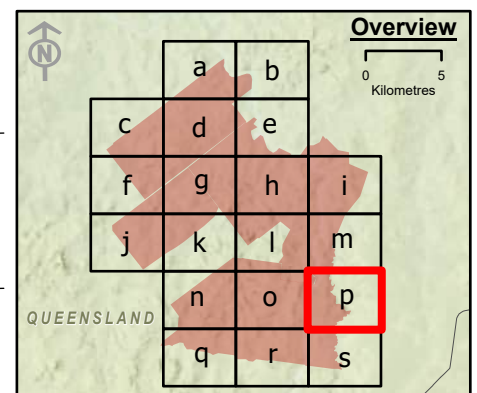




Scale: 1:15,000 at A3

- Legend**
- Townships
 - Wind turbine generator
 - Mast (permanent)
 - Mast (temporary)
 - Watercourse
 - Access track
 - Turbine hardstand
 - Cables - underground
 - Cables - overhead 33kV
 - Cables - overhead 275kV
 - Existing Powerlink 275kV overhead line
 - Planning corridor
 - Clearing footprint
 - Site Boundary
 - ⊕ Helipad

- Bird point count survey (impact site)
 - Bird point count survey (reference site)
 - Semi-evergreen vine thickets
- Field surveys 2019**
- Anabat call recording
 - Black-breasted button-quail active search
 - Camera trap
 - Dam survey
 - Glossy black-cockatoo active search
 - Habitat assessment
 - Harp trapping
 - Herpetofauna, active search
 - Nocturnal call playback
 - Spotlighting
- Infrastructure areas**
- Batch plant
 - Borrow pit
 - Laydown
 - Operations and maintenance building
 - Site compound
 - Substation
 - Switching station
- Regional ecosystems**
- Of concern - dominant
 - Least concern



Spatial Reference: Geocentric Datum of Australia 1994 Map Grid of Australia Zone 56
Datum: Geocentric Datum of Australia 1994
Units: Metre

© AECOM Australia Pty Ltd (AECOM). All rights reserved.

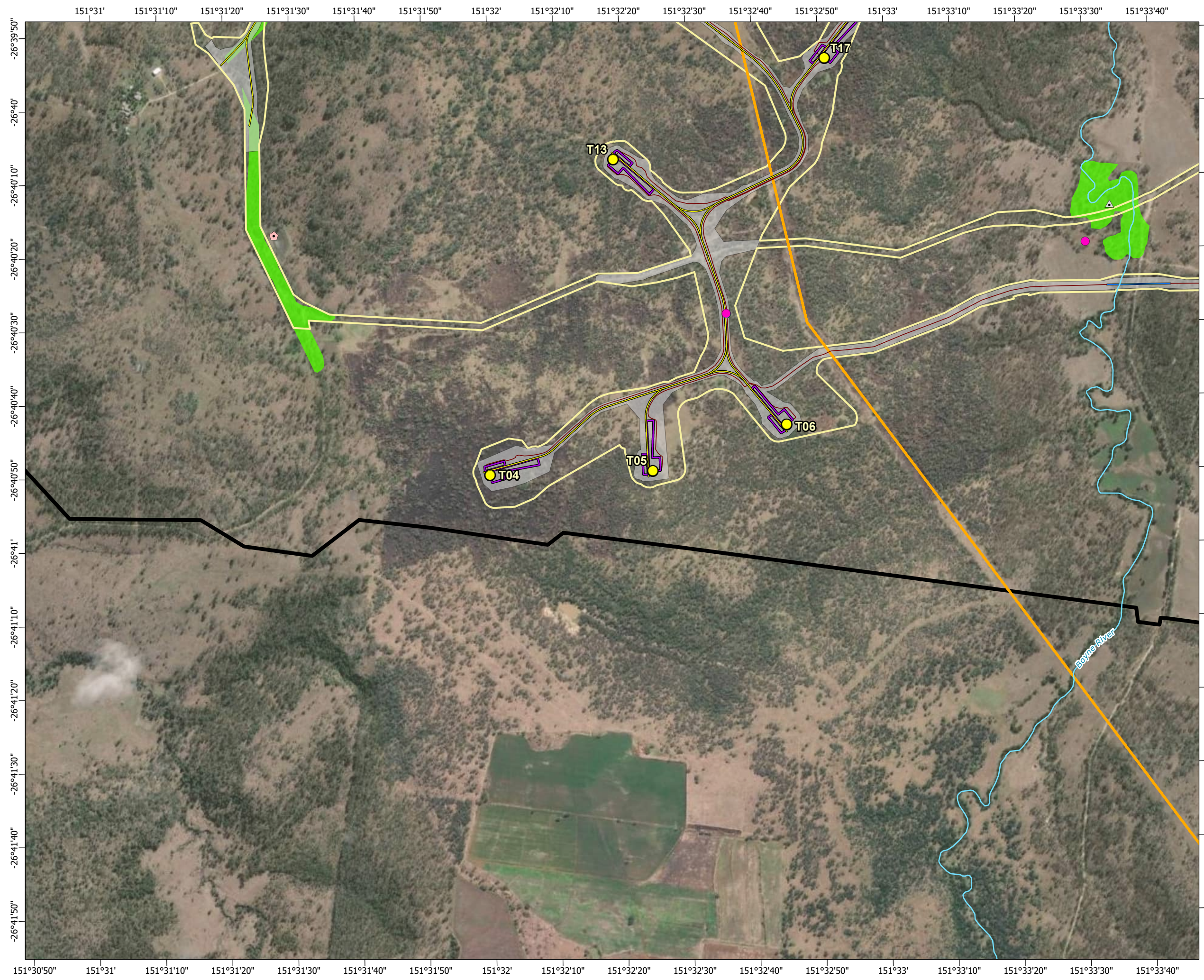
AECOM has prepared this document for the sole use of the Client and for a specific purpose, each as expressly stated in the document. No other party should rely on this document without the prior written consent of AECOM. AECOM undertakes no duty, nor accepts any responsibility, to any third party who may rely upon or use this document. This document has been prepared based on the Client's description of its requirements and AECOM's experience, having regard to assumptions that AECOM can reasonably be expected to make in accordance with sound professional principles.



© State of Queensland (Department of Resources) 2023, Maxar © The State of Queensland; © State of Queensland (Department of Resources) 2023; Queensland Herbarium, Biodiversity and Ecosystem Sciences; © State of Queensland (Department of Science, Information Technology and Innovation) 2017; © State of Queensland (Department of Environment and Science), 2019; © The State of Queensland 2024 (Department of Energy and Climate); © South Burnett Regional Council; © Commonwealth of Australia. Based on Australian Bureau of Statistics (ABS) data, Bureau of Meteorology, National Native Title Tribunal; © Commonwealth Scientific and Industrial Research Organisation (CSIRO) Australia



**TARONG WEST WIND FARM
PUBLIC ENVIRONMENT REPORT (2025)**

Autumn 2019 fauna survey sites and field-verified regional ecosystems

Figure 3-4p Page 17 of 20

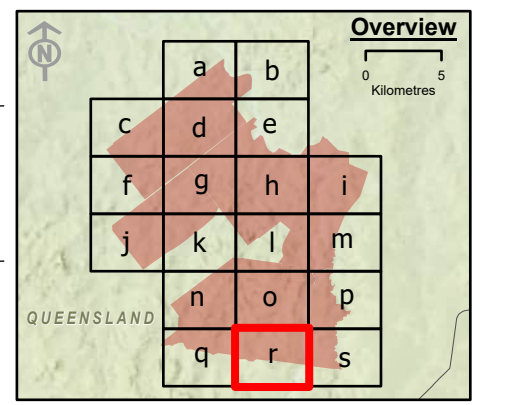






Scale: 1:15,000 at A3

- Legend**
- | | |
|--|---|
| ○ Townships | ■ Bird point count survey (impact site) |
| ● Wind turbine generator | □ Bird point count survey (reference site) |
| □ Mast (permanent) | ▨ Semi-evergreen vine thickets |
| □ Mast (temporary) | Field surveys 2019 |
| — Watercourse | ● Anabat call recording |
| — Access track | ● Black-breasted button-quail active search |
| — Turbine hardstand | ● Camera trap |
| — Cables - underground | ● Dam survey |
| — Cables - overhead 33kV | ● Glossy black-cockatoo active search |
| — Cables - overhead 275kV | ● Habitat assessment |
| — Existing Powerlink 275kV overhead line | ● Harp trapping |
| □ Planning corridor | ● Herpetofauna, active search |
| □ Clearing footprint | ● Nocturnal call playback |
| ■ Site Boundary | ○ Spotlighting |
| ⊕ Helipad | Regional ecosystems |
| Infrastructure areas | ■ Of concern - dominant |
| ■ Batch plant | ■ Least concern |
| ■ Borrow pit | |
| ■ Laydown | |
| ■ Operations and maintenance building | |
| ■ Site compound | |
| ■ Substation | |
| ■ Switching station | |



Spatial Reference: Geocentric Datum of Australia 1994 Map Grid of Australia Zone 56
Datum: Geocentric Datum of Australia 1994
Units: Metre

© AECOM Australia Pty Ltd (AECOM). All rights reserved.

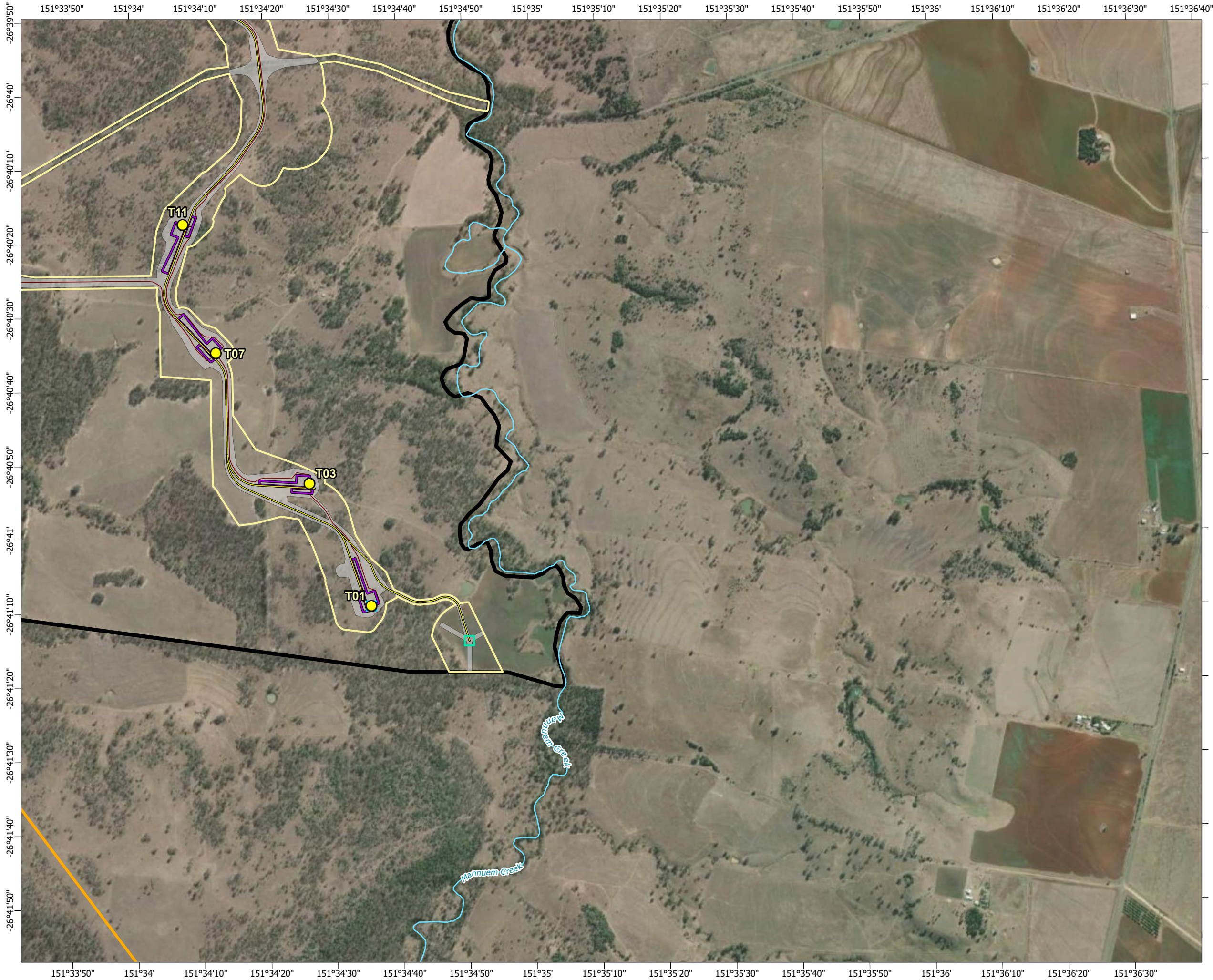
AECOM has prepared this document for the sole use of the Client and for a specific purpose, each as expressly stated in the document. No other party should rely on this document without the prior written consent of AECOM. AECOM undertakes no duty, nor accepts any responsibility, to any third party who may rely upon or use this document. This document has been prepared based on the Client's description of its requirements and AECOM's experience, having regard to assumptions that AECOM can reasonably be expected to make in accordance with sound professional principles.



© State of Queensland (Department of Resources) 2023, Maxar © The State of Queensland; © State of Queensland (Department of Resources) 2023; Queensland Herbarium, Biodiversity and Ecosystem Sciences; © State of Queensland (Department of Science, Information Technology and Innovation) 2017; © State of Queensland (Department of Environment and Science), 2019; © The State of Queensland 2024 (Department of Energy and Climate); © South Burnett Regional Council; © Commonwealth of Australia. Based on Australian Bureau of Statistics (ABS) data, Bureau of Meteorology, National Native Title Tribunal; © Commonwealth Scientific and Industrial Research Organisation (CSIRO) Australia



**TARONG WEST WIND FARM
PUBLIC ENVIRONMENT REPORT (2025)**

Autumn 2019 fauna survey sites and field-verified regional ecosystems

Figure 3-4r Page 19 of 20

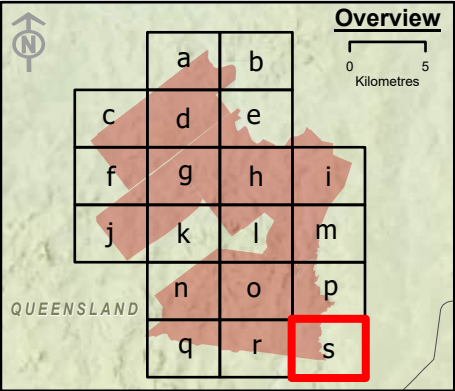






Scale: 1:15,000 at A3

- Legend**
- | | |
|--|---|
| ○ Townships | ■ Bird point count survey (impact site) |
| ● Wind turbine generator | □ Bird point count survey (reference site) |
| ■ Mast (permanent) | ▨ Semi-evergreen vine thickets |
| ■ Mast (temporary) | Field surveys 2019 |
| — Watercourse | ● Anabat call recording |
| — Access track | ● Black-breasted button-quail active search |
| — Turbine hardstand | ● Camera trap |
| — Cables - underground | ● Dam survey |
| — Cables - overhead 33kV | ● Glossy black-cockatoo active search |
| — Cables - overhead 275kV | ● Habitat assessment |
| — Existing Powerlink 275kV overhead line | ● Harp trapping |
| — Planning corridor | ● Herpetofauna, active search |
| — Clearing footprint | ● Nocturnal call playback |
| ■ Site Boundary | ○ Spotlighting |
| ⊕ Helipad | Regional ecosystems |
| Infrastructure areas | ■ Of concern - dominant |
| ■ Batch plant | ■ Least concern |
| ■ Borrow pit | |
| ■ Laydown | |
| ■ Operations and maintenance building | |
| ■ Site compound | |
| ■ Substation | |
| ■ Switching station | |



Spatial Reference: Geocentric Datum of Australia 1994 Map Grid of Australia Zone 56
Datum: Geocentric Datum of Australia 1994
Units: Metre

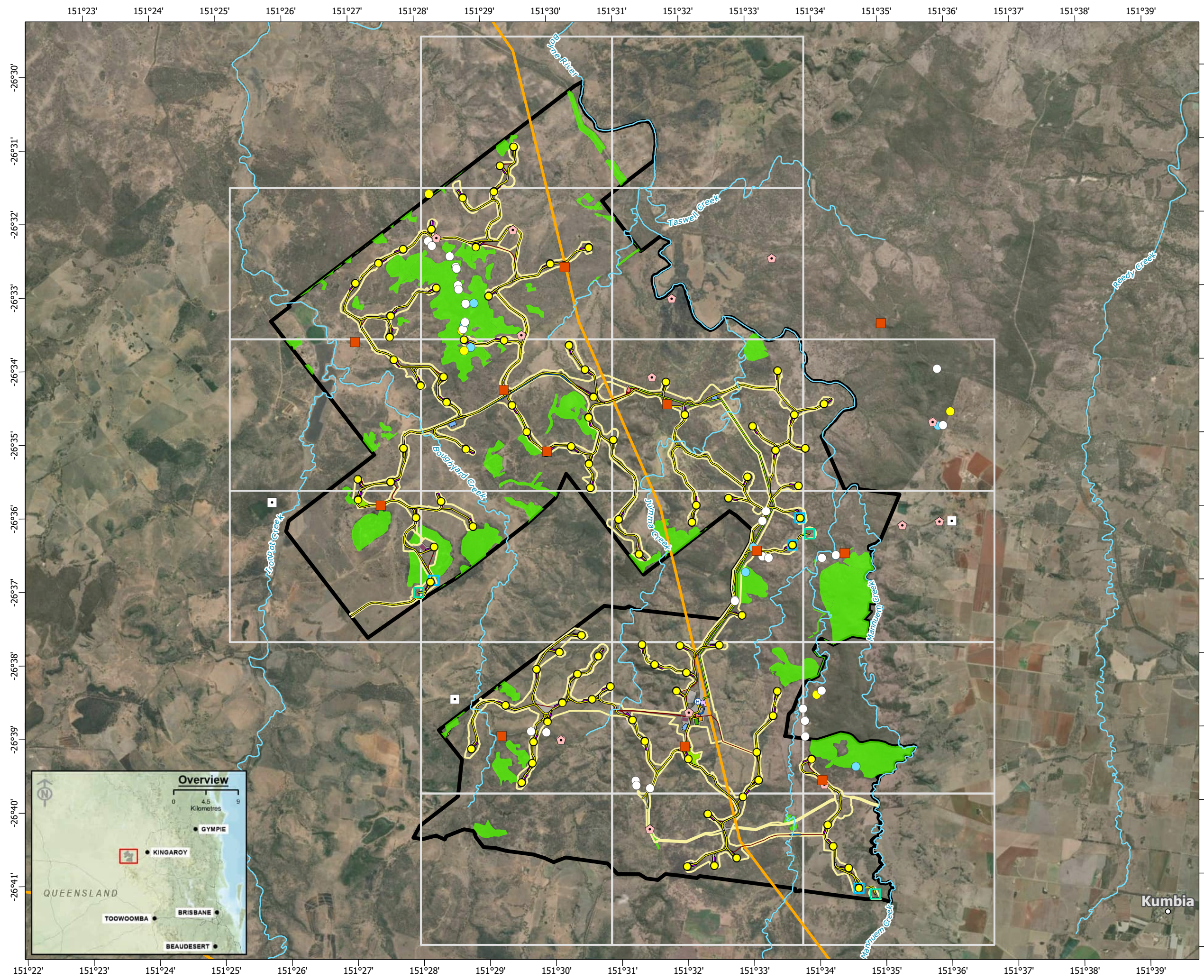
© AECOM Australia Pty Ltd (AECOM). All rights reserved.



AECOM has prepared this document for the sole use of the Client and for a specific purpose, each as expressly stated in the document. No other party should rely on this document without the prior written consent of AECOM. AECOM undertakes no duty, nor accepts any responsibility, to any third party who may rely upon or use this document. This document has been prepared based on the Client's description of its requirements and AECOM's experience, having regard to assumptions that AECOM can reasonably be expected to make in accordance with sound professional principles.

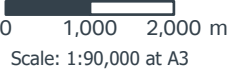

© State of Queensland (Department of Resources) 2023, Maxar © The State of Queensland; © State of Queensland (Department of Resources) 2023; Queensland Herbarium, Biodiversity and Ecosystem Sciences; © State of Queensland (Department of Science, Information Technology and Innovation) 2017; © State of Queensland (Department of Environment and Science), 2019; © The State of Queensland 2024 (Department of Energy and Climate); © South Burnett Regional Council; © Commonwealth of Australia. Based on Australian Bureau of Statistics (ABS) data, Bureau of Meteorology, National Native Title Tribunal; © Commonwealth Scientific and Industrial Research Organisation (CSIRO) Australia

**TARONG WEST WIND FARM
PUBLIC ENVIRONMENT REPORT (2025)**

Autumn 2019 fauna survey sites and field-verified regional ecosystems

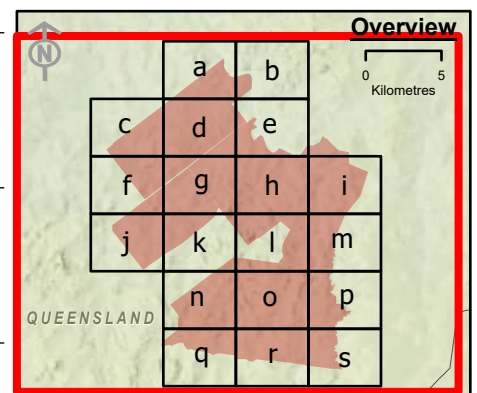






Legend

- Townships
- Wind turbine generator
- Mast (permanent)
- Mast (temporary)
- Watercourse
- Access track
- Turbine hardstand
- Cables - underground
- Cables - overhead 33kV
- Cables - overhead 275kV
- Existing Powerlink 275kV overhead line
- Planning corridor
- Clearing footprint
- Site Boundary
- ⊕ Helipad
- Batch plant
- Borrow pit
- Laydown
- Operations and maintenance building
- Site compound
- Substation
- Switching station
- Bird point count survey (impact site)
- Bird point count survey (reference site)
- Semi-evergreen vine thickets
- Field surveys 2020**
 - Anabat call recording and harp trapping
 - Dam survey
 - Nocturnal call payback
 - Spotlighting
- Regional ecosystems**
 - Of concern - dominant
 - Least concern



Spatial Reference: Geocentric Datum of Australia 1994 Map Grid of Australia Zone 56
Datum: Geocentric Datum of Australia 1994
Units: Metre

© AECOM Australia Pty Ltd (AECOM). All rights reserved.

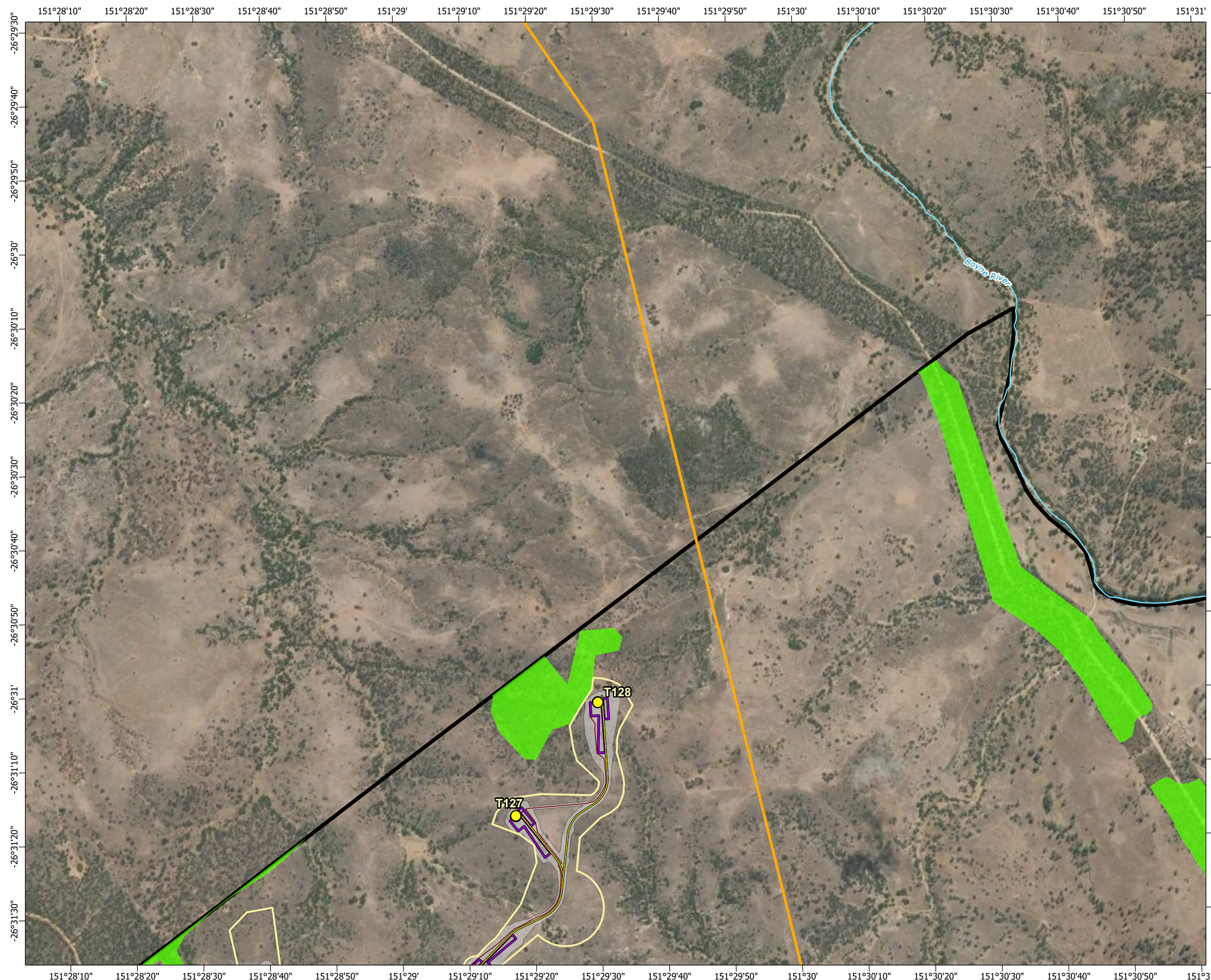
AECOM has prepared this document for the sole use of the Client and for a specific purpose, each as expressly stated in the document. No other party should rely on this document without the prior written consent of AECOM. AECOM undertakes no duty, nor accepts any responsibility, to any third party who may rely upon or use this document. This document has been prepared based on the Client's description of its requirements and AECOM's experience, having regard to assumptions that AECOM can reasonably be expected to make in accordance with sound professional principles.



Earthstar Geographics, © State of Queensland (Department of Resources) 2023 © The State of Queensland; © State of Queensland (Department of Resources) 2023; Queensland Herbarium, Biodiversity and Ecosystem Sciences; © State of Queensland (Department of Science, Information Technology and Innovation) 2017; © State of Queensland (Department of Environment and Science), 2019; © The State of Queensland 2024 (Department of Energy and Climate); © South Burnett Regional Council; © Commonwealth of Australia. Based on Australian Bureau of Statistics (ABS) data. Bureau of Meteorology; National Native Title Tribunal; © Commonwealth Scientific and Industrial Research Organisation (CSIRO) Australia



TARONG WEST WIND FARM PUBLIC ENVIRONMENT REPORT (2025)

Spring 2020 fauna survey sites and field-verified regional ecosystems

Figure 3-5 Page 1 of 20

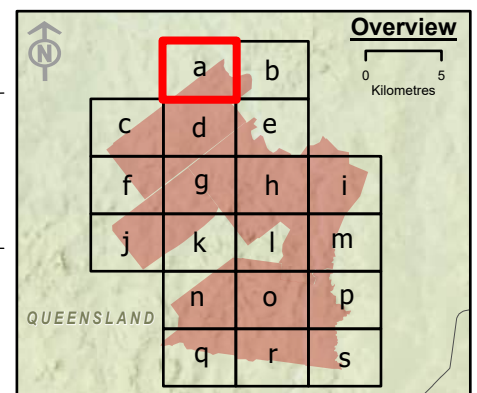






Scale: 1:15,000 at A3

- Legend**
- Townships
 - Wind turbine generator
 - Mast (permanent)
 - Mast (temporary)
 - Watercourse
 - Access track
 - Turbine hardstand
 - Cables - underground
 - Cables - overhead 33kV
 - Cables - overhead 275kV
 - Existing Powerlink 275kV overhead line
 - Planning corridor
 - Clearing footprint
 - Site Boundary
 - ⊕ Helipad
 - Infrastructure areas**
 - Batch plant
 - Borrow pit
 - Laydown
 - Operations and maintenance building
 - Site compound
 - Substation
 - Switching station
 - Bird point count survey (impact site)
 - Bird point count survey (reference site)
 - Semi-evergreen vine thickets
 - Field surveys 2020**
 - Anabat call recording and harp trapping
 - Dam survey
 - Nocturnal call payback
 - Spotlighting
 - Regional ecosystems**
 - Of concern - dominant
 - Least concern



Spatial Reference: Geocentric Datum of Australia 1994 Map Grid of Australia Zone 56
Datum: Geocentric Datum of Australia 1994
Units: Metre

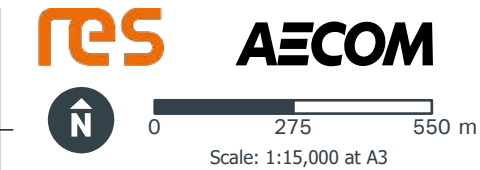
© AECOM Australia Pty Ltd (AECOM). All rights reserved.

AECOM has prepared this document for the sole use of the Client and for a specific purpose, each as expressly stated in the document. No other party should rely on this document without the prior written consent of AECOM. AECOM undertakes no duty, nor accepts any responsibility, to any third party who may rely upon or use this document. This document has been prepared based on the Client's description of its requirements and AECOM's experience, having regard to assumptions that AECOM can reasonably be expected to make in accordance with sound professional principles.

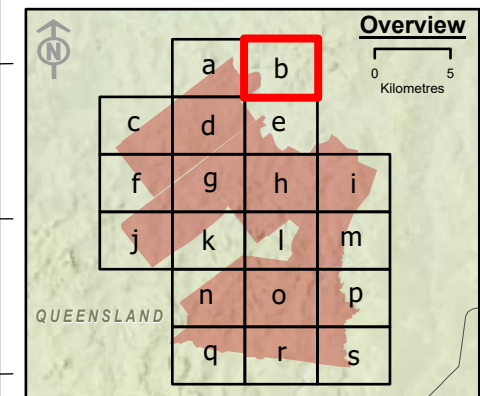
© State of Queensland (Department of Resources) 2023. Maxar © The State of Queensland; © State of Queensland (Department of Resources) 2023; Queensland Herbarium, Biodiversity and Ecosystem Sciences; © State of Queensland (Department of Science, Information Technology and Innovation) 2017; © State of Queensland (Department of Environment and Science), 2019; © The State of Queensland 2024 (Department of Energy and Climate); © South Burnett Regional Council; © Commonwealth of Australia. Based on Australian Bureau of Statistics (ABS) data. Bureau of Meteorology; National Native Title Tribunal; © Commonwealth Scientific and Industrial Research Organisation (CSIRO) Australia

**TARONG WEST WIND FARM
PUBLIC ENVIRONMENT REPORT (2025)**

Spring 2020 fauna survey sites and field-verified regional ecosystems



- Legend**
- Townships
 - Wind turbine generator
 - Mast (permanent)
 - Mast (temporary)
 - Watercourse
 - Access track
 - Turbine hardstand
 - Cables - underground
 - Cables - overhead 33kV
 - Cables - overhead 275kV
 - Existing Powerlink 275kV overhead line
 - Planning corridor
 - Clearing footprint
 - Site Boundary
 - ⊕ Helipad
 - Batch plant
 - Borrow pit
 - Laydown
 - Operations and maintenance building
 - Site compound
 - Substation
 - Switching station
 - Bird point count survey (impact site)
 - Bird point count survey (reference site)
 - Semi-evergreen vine thickets
 - Field surveys 2020**
 - Anabat call recording and harp trapping
 - Dam survey
 - Nocturnal call payback
 - Spotlighting
 - Regional ecosystems**
 - Of concern - dominant
 - Least concern



Spatial Reference: Geocentric Datum of Australia 1994 Map Grid of Australia Zone 56
Datum: Geocentric Datum of Australia 1994
Units: Metre

© AECOM Australia Pty Ltd (AECOM). All rights reserved.

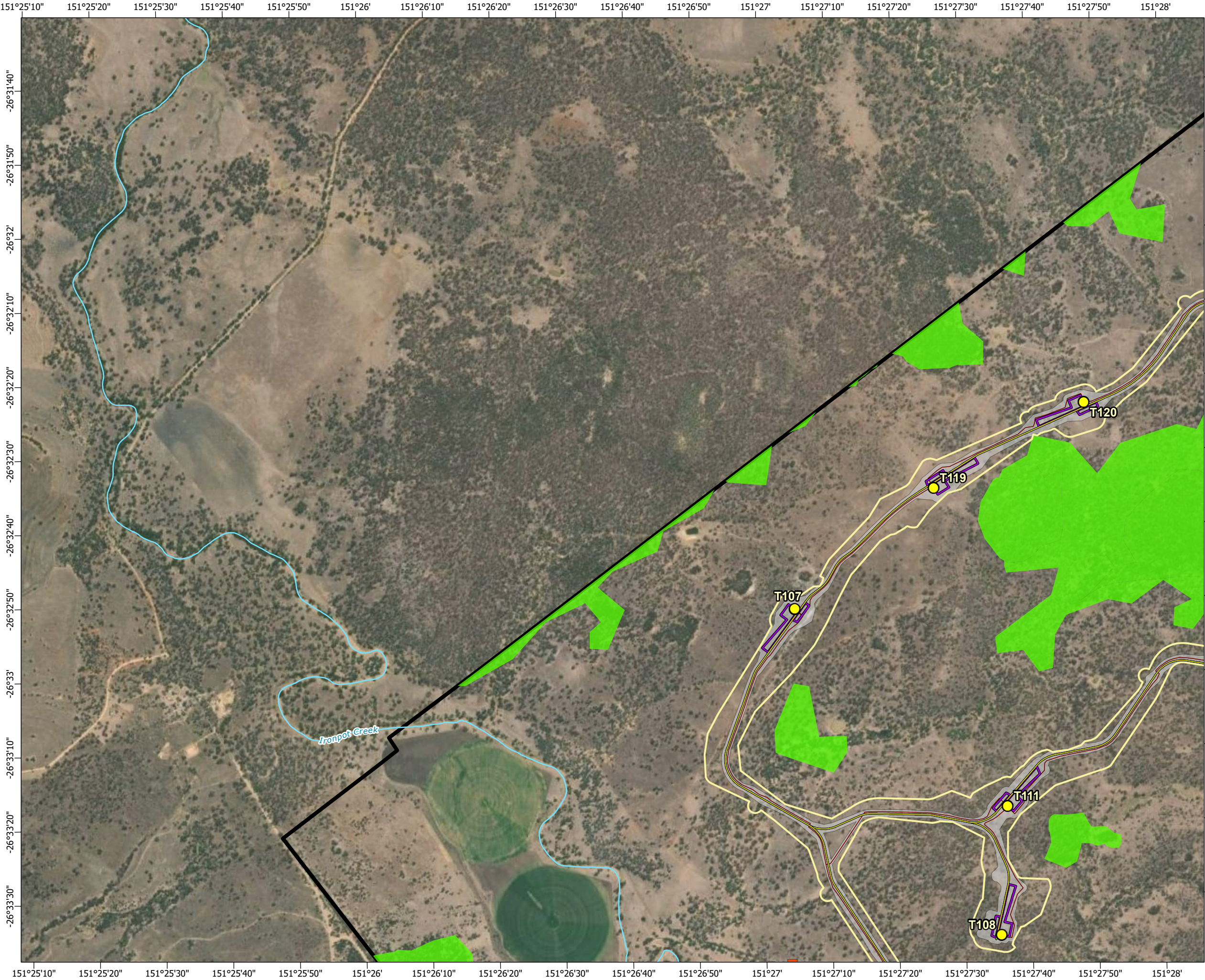
AECOM has prepared this document for the sole use of the Client and for a specific purpose, each as expressly stated in the document. No other party should rely on this document without the prior written consent of AECOM. AECOM undertakes no duty, nor accepts any responsibility, to any third party who may rely upon or use this document. This document has been prepared based on the Client's description of its requirements and AECOM's experience, having regard to assumptions that AECOM can reasonably be expected to make in accordance with sound professional principles.



© State of Queensland (Department of Resources) 2023, Maxar © The State of Queensland; © State of Queensland (Department of Resources) 2023; Queensland Herbarium, Biodiversity and Ecosystem Sciences; © State of Queensland (Department of Science, Information Technology and Innovation) 2017; © State of Queensland (Department of Environment and Science), 2019; © The State of Queensland 2024 (Department of Energy and Climate); © South Burnett Regional Council; © Commonwealth of Australia. Based on Australian Bureau of Statistics (ABS) data, Bureau of Meteorology; National Native Title Tribunal; © Commonwealth Scientific and Industrial Research Organisation (CSIRO) Australia



**TARONG WEST WIND FARM
PUBLIC ENVIRONMENT REPORT (2025)**

Spring 2020 fauna survey sites and field-verified regional ecosystems

Figure 3-5b Page 3 of 20

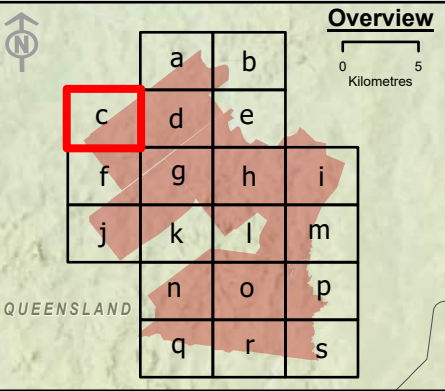






Scale: 1:15,000 at A3

- Legend**
- Townships
 - Wind turbine generator
 - Mast (permanent)
 - Mast (temporary)
 - Watercourse
 - Access track
 - Turbine hardstand
 - Cables - underground
 - Cables - overhead 33kV
 - Cables - overhead 275kV
 - Existing Powerlink 275kV overhead line
 - Planning corridor
 - Clearing footprint
 - Site Boundary
 - ⊕ Helipad
 - Infrastructure areas**
 - Batch plant
 - Borrow pit
 - Laydown
 - Operations and maintenance building
 - Site compound
 - Substation
 - Switching station
 - Bird point count survey (impact site)
 - Bird point count survey (reference site)
 - Semi-evergreen vine thickets
 - Field surveys 2020**
 - Anabat call recording and harp trapping
 - Dam survey
 - Nocturnal call payback
 - Spotlighting
 - Regional ecosystems**
 - Of concern - dominant
 - Least concern



Spatial Reference: Geocentric Datum of Australia 1994 Map Grid of Australia Zone 56
Datum: Geocentric Datum of Australia 1994
Units: Metre

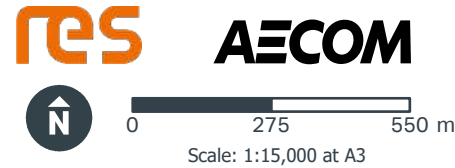
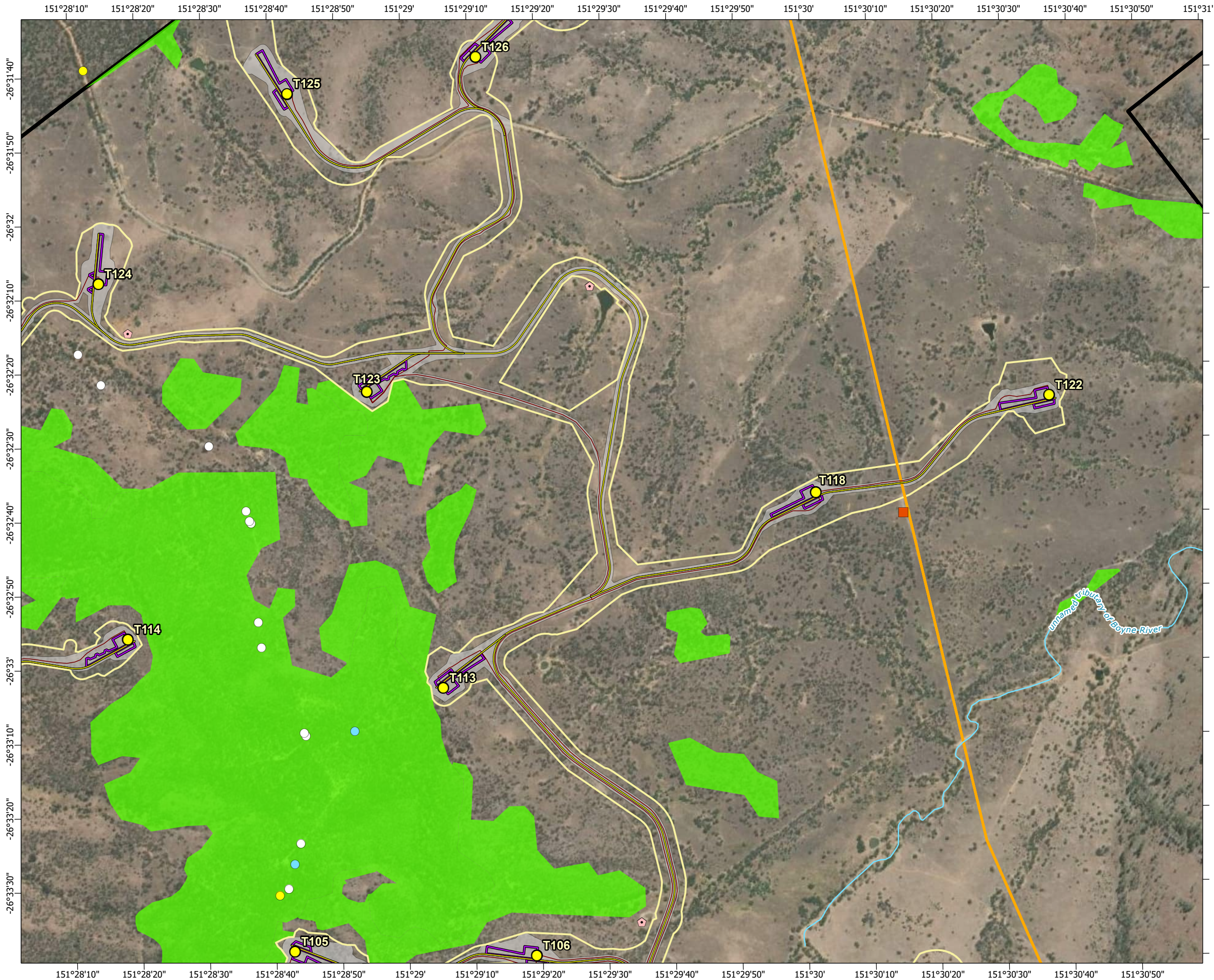
© AECOM Australia Pty Ltd (AECOM). All rights reserved.

AECOM has prepared this document for the sole use of the Client and for a specific purpose, each as expressly stated in the document. No other party should rely on this document without the prior written consent of AECOM. AECOM undertakes no duty, nor accepts any responsibility, to any third party who may rely upon or use this document. This document has been prepared based on the Client's description of its requirements and AECOM's experience, having regard to assumptions that AECOM can reasonably be expected to make in accordance with sound professional principles.

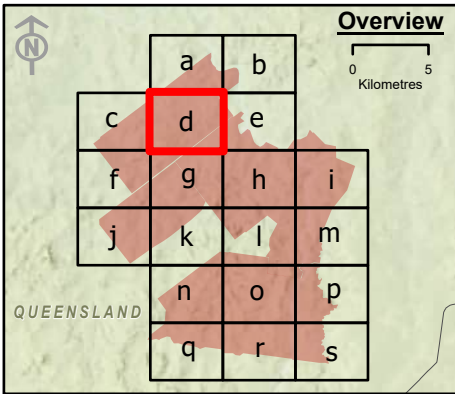
© State of Queensland (Department of Resources) 2023, Maxar © The State of Queensland; © State of Queensland (Department of Resources) 2023; Queensland Herbarium, Biodiversity and Ecosystem Sciences; © State of Queensland (Department of Science, Information Technology and Innovation) 2017; © State of Queensland (Department of Environment and Science), 2019; © The State of Queensland 2024 (Department of Energy and Climate); © South Burnett Regional Council; © Commonwealth of Australia. Based on Australian Bureau of Statistics (ABS) data, Bureau of Meteorology; National Native Title Tribunal; © Commonwealth Scientific and Industrial Research Organisation (CSIRO) Australia

**TARONG WEST WIND FARM
PUBLIC ENVIRONMENT REPORT (2025)**

Spring 2020 fauna survey sites and field-verified regional ecosystems



- Legend**
- Townships
 - Wind turbine generator
 - Mast (permanent)
 - Mast (temporary)
 - Watercourse
 - Access track
 - Turbine hardstand
 - Cables - underground
 - Cables - overhead 33kV
 - Cables - overhead 275kV
 - Existing Powerlink 275kV overhead line
 - Planning corridor
 - Clearing footprint
 - Site Boundary
 - ⊕ Helipad
 - Batch plant
 - Borrow pit
 - Laydown
 - Operations and maintenance building
 - Site compound
 - Substation
 - Switching station
 - Bird point count survey (impact site)
 - Bird point count survey (reference site)
 - Semi-evergreen vine thickets
 - Field surveys 2020**
 - Anabat call recording and harp trapping
 - Dam survey
 - Nocturnal call payback
 - Spotlighting
 - Regional ecosystems**
 - Of concern - dominant
 - Least concern



Spatial Reference: Geocentric Datum of Australia 1994 Map Grid of Australia Zone 56
Datum: Geocentric Datum of Australia 1994
Units: Metre

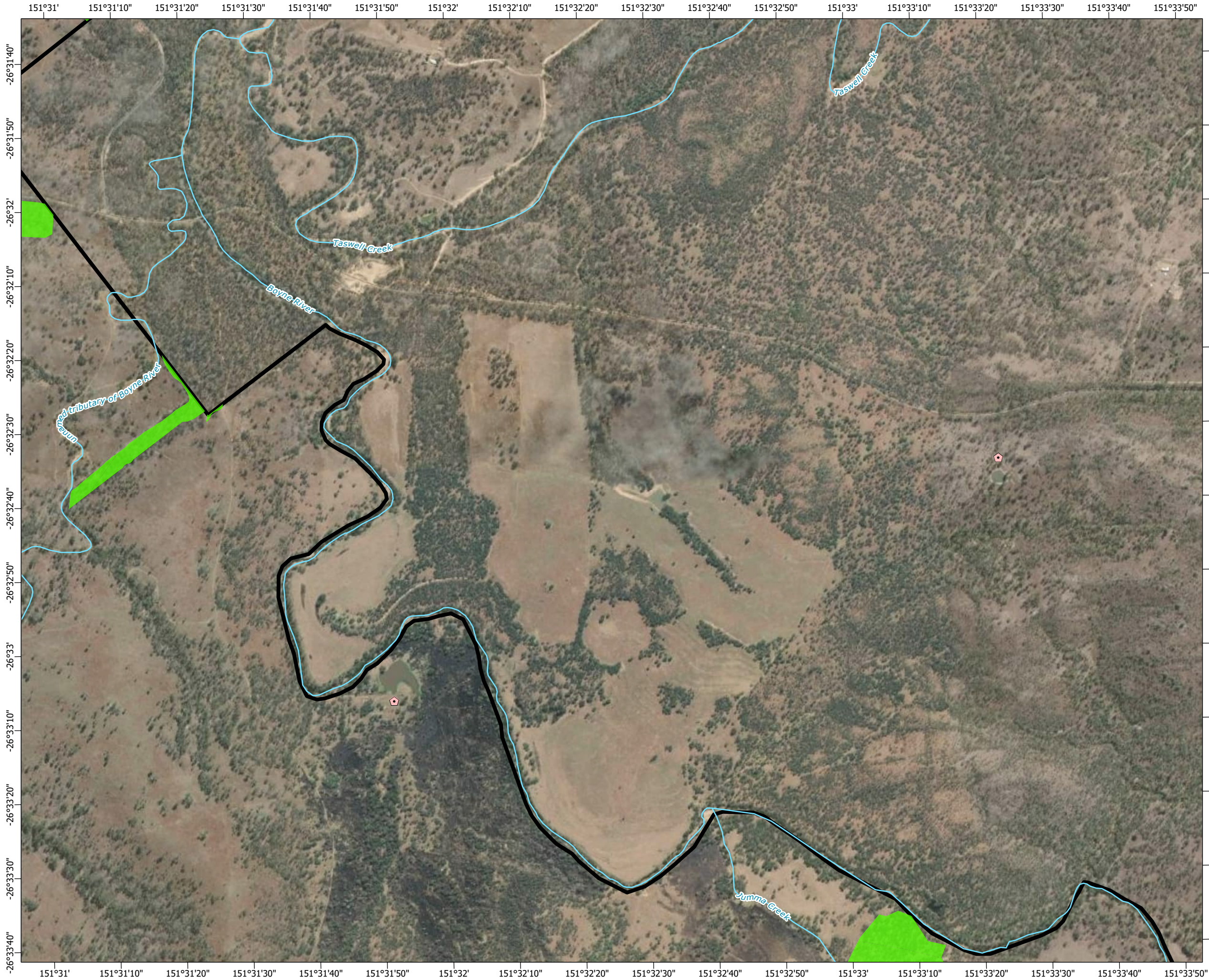
© AECOM Australia Pty Ltd (AECOM). All rights reserved.



AECOM has prepared this document for the sole use of the Client and for a specific purpose, each as expressly stated in the document. No other party should rely on this document without the prior written consent of AECOM. AECOM undertakes no duty, nor accepts any responsibility, to any third party who may rely upon or use this document. This document has been prepared based on the Client's description of its requirements and AECOM's experience, having regard to assumptions that AECOM can reasonably be expected to make in accordance with sound professional principles.



© State of Queensland (Department of Resources) 2023, Maxar © The State of Queensland; © State of Queensland (Department of Resources) 2023; Queensland Herbarium, Biodiversity and Ecosystem Sciences; © State of Queensland (Department of Science, Information Technology and Innovation) 2017; © State of Queensland (Department of Environment and Science), 2019; © The State of Queensland 2024 (Department of Energy and Climate); © South Burnett Regional Council; © Commonwealth of Australia. Based on Australian Bureau of Statistics (ABS) data, Bureau of Meteorology, National Native Title Tribunal; © Commonwealth Scientific and Industrial Research Organisation (CSIRO) Australia

**TARONG WEST WIND FARM
PUBLIC ENVIRONMENT REPORT (2025)**

Spring 2020 fauna survey sites and field-verified regional ecosystems







Scale: 1:15,000 at A3

- Legend**
- Townships

Wind turbine generator

Mast (permanent)

Mast (temporary)

Watercourse

Access track

Turbine hardstand

Cables - underground

Cables - overhead 33kV

Cables - overhead 275kV

Existing Powerlink 275kV overhead line

Planning corridor

Clearing footprint

Site Boundary

Helipad

Bird point count survey (impact site)

Bird point count survey (reference site)

Semi-evergreen vine thickets

Anabat call recording and harp trapping

Dam survey

Nocturnal call payback

Spotlighting

Field surveys 2020

Of concern - dominant

Least concern

Regional ecosystems

Batch plant

Borrow pit

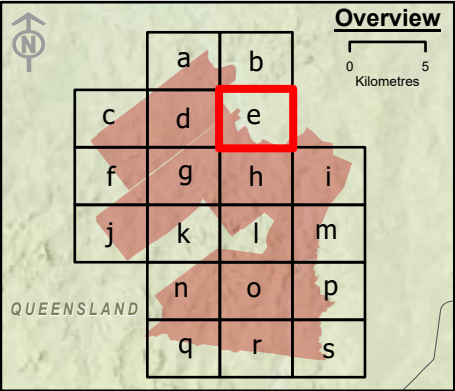
Laydown

Operations and maintenance building

Site compound

Substation

Switching station



Spatial Reference: Geocentric Datum of Australia 1994 Map Grid of Australia Zone 56
Datum: Geocentric Datum of Australia 1994
Units: Metre

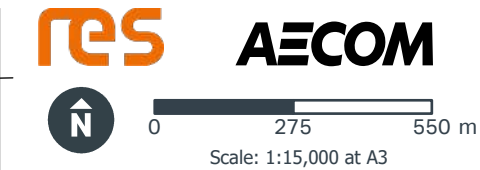
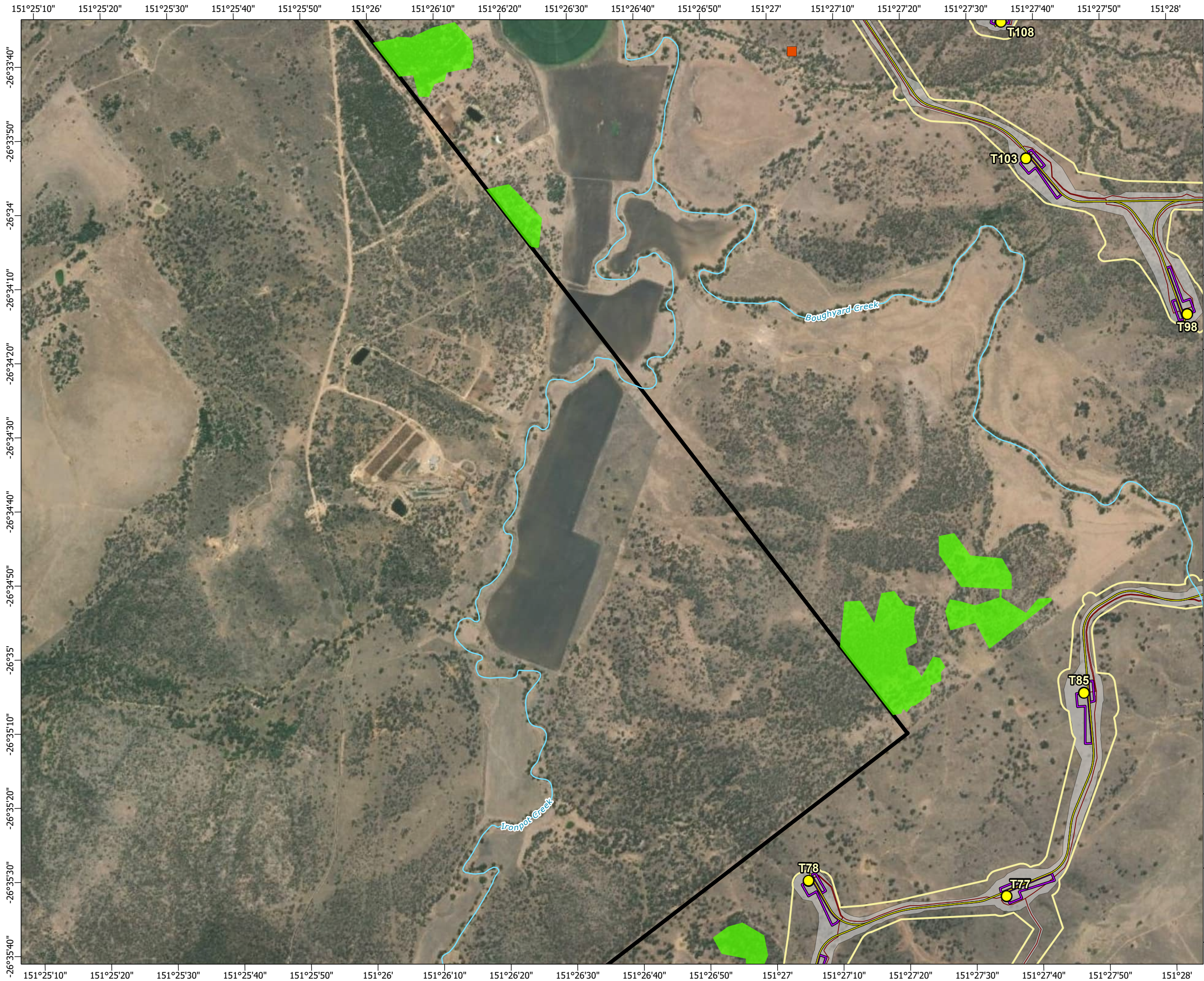
© AECOM Australia Pty Ltd (AECOM). All rights reserved.

AECOM has prepared this document for the sole use of the Client and for a specific purpose, each as expressly stated in the document. No other party should rely on this document without the prior written consent of AECOM. AECOM undertakes no duty, nor accepts any responsibility, to any third party who may rely upon or use this document. This document has been prepared based on the Client's description of its requirements and AECOM's experience, having regard to assumptions that AECOM can reasonably be expected to make in accordance with sound professional principles.

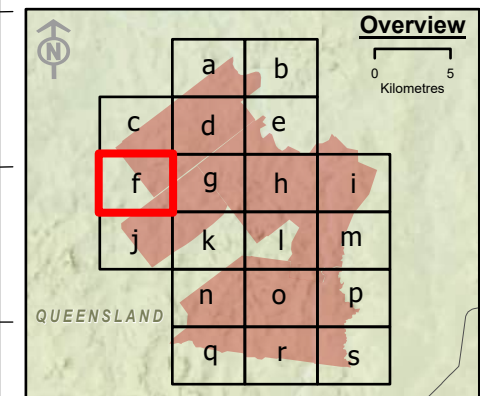
© State of Queensland (Department of Resources) 2023, Maxar © The State of Queensland; © State of Queensland (Department of Resources) 2023; Queensland Herbarium, Biodiversity and Ecosystem Sciences; © State of Queensland (Department of Science, Information Technology and Innovation) 2017; © State of Queensland (Department of Environment and Science), 2019; © The State of Queensland 2024 (Department of Energy and Climate); © South Burnett Regional Council; © Commonwealth of Australia. Based on Australian Bureau of Statistics (ABS) data, Bureau of Meteorology, National Native Title Tribunal; © Commonwealth Scientific and Industrial Research Organisation (CSIRO) Australia

**TARONG WEST WIND FARM
PUBLIC ENVIRONMENT REPORT (2025)**

Spring 2020 fauna survey sites and field-verified regional ecosystems



- Legend**
- Townships
 - Wind turbine generator
 - Mast (permanent)
 - Mast (temporary)
 - Watercourse
 - Access track
 - Turbine hardstand
 - Cables - underground
 - Cables - overhead 33kV
 - Cables - overhead 275kV
 - Existing Powerlink 275kV overhead line
 - Planning corridor
 - Clearing footprint
 - Site Boundary
 - ⊕ Helipad
- Field surveys 2020**
- Anabat call recording and harp trapping
 - ⬢ Dam survey
 - Nocturnal call playback
 - Spotlighting
- Regional ecosystems**
- Of concern - dominant
 - Least concern
- Infrastructure areas**
- Batch plant
 - Borrow pit
 - Laydown
 - Operations and maintenance building
 - Site compound
 - Substation
 - Switching station



Spatial Reference: Geocentric Datum of Australia 1994 Map Grid of Australia Zone 56
Datum: Geocentric Datum of Australia 1994
Units: Metre

© AECOM Australia Pty Ltd (AECOM). All rights reserved.

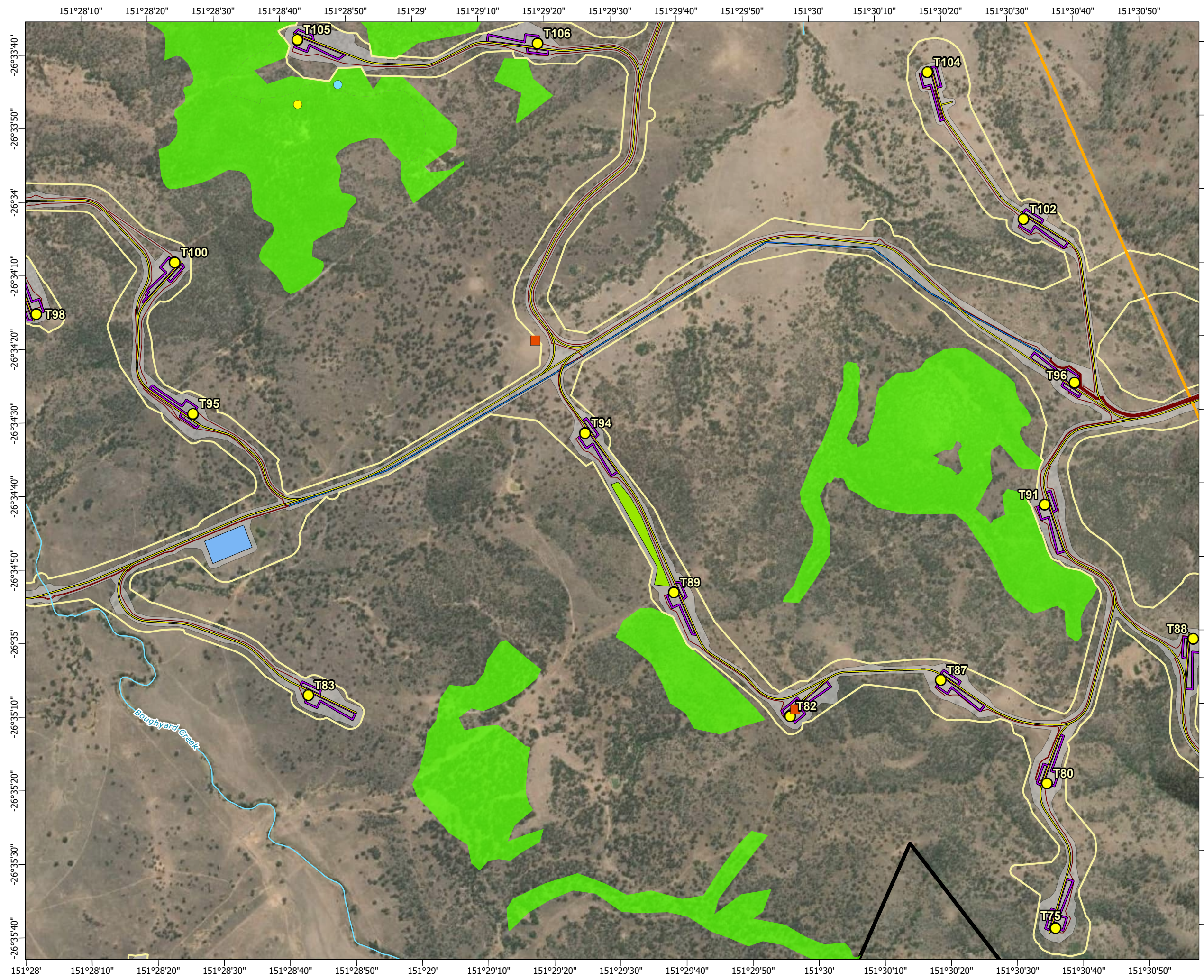
AECOM has prepared this document for the sole use of the Client and for a specific purpose, each as expressly stated in the document. No other party should rely on this document without the prior written consent of AECOM. AECOM undertakes no duty, nor accepts any responsibility, to any third party who may rely upon or use this document. This document has been prepared based on the Client's description of its requirements and AECOM's experience, having regard to assumptions that AECOM can reasonably be expected to make in accordance with sound professional principles.



© State of Queensland (Department of Resources) 2023, Maxar © The State of Queensland; © State of Queensland (Department of Resources) 2023; Queensland Herbarium, Biodiversity and Ecosystem Sciences; © State of Queensland (Department of Science, Information Technology and Innovation) 2017; © State of Queensland (Department of Environment and Science), 2019; © The State of Queensland 2024 (Department of Energy and Climate); © South Burnett Regional Council; © Commonwealth of Australia. Based on Australian Bureau of Statistics (ABS) data, Bureau of Meteorology, National Native Title Tribunal; © Commonwealth Scientific and Industrial Research Organisation (CSIRO) Australia



**TARONG WEST WIND FARM
PUBLIC ENVIRONMENT REPORT (2025)**
**Spring 2020 fauna survey sites and field-
verified regional ecosystems**

Figure 3-5f

Page 7 of 20



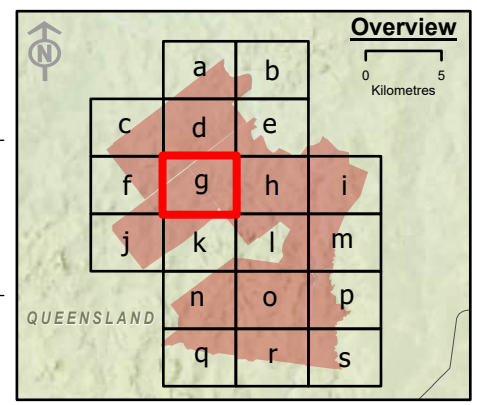




Scale: 1:15,000 at A3

- Legend**
- Townships
 - Wind turbine generator
 - Mast (permanent)
 - Mast (temporary)
 - Watercourse
 - Access track
 - Turbine hardstand
 - Cables - underground
 - Cables - overhead 33kV
 - Cables - overhead 275kV
 - Existing Powerlink 275kV overhead line
 - Planning corridor
 - Clearing footprint
 - Site Boundary
 - ⊕ Helipad

- Bird point count survey (impact site)
 - Bird point count survey (reference site)
 - Semi-evergreen vine thickets
 - Field surveys 2020**
 - Anabat call recording and harp trapping
 - ⬢ Dam survey
 - Nocturnal call payback
 - Spotlighting
 - Regional ecosystems**
 - Of concern - dominant
 - Least concern
- Infrastructure areas**
- Batch plant
 - Borrow pit
 - Laydown
 - Operations and maintenance building
 - Site compound
 - Substation
 - Switching station



Spatial Reference: Geocentric Datum of Australia 1994 Map Grid of Australia Zone 56
Datum: Geocentric Datum of Australia 1994
Units: Metre

© AECOM Australia Pty Ltd (AECOM). All rights reserved.

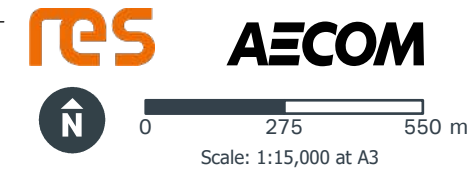
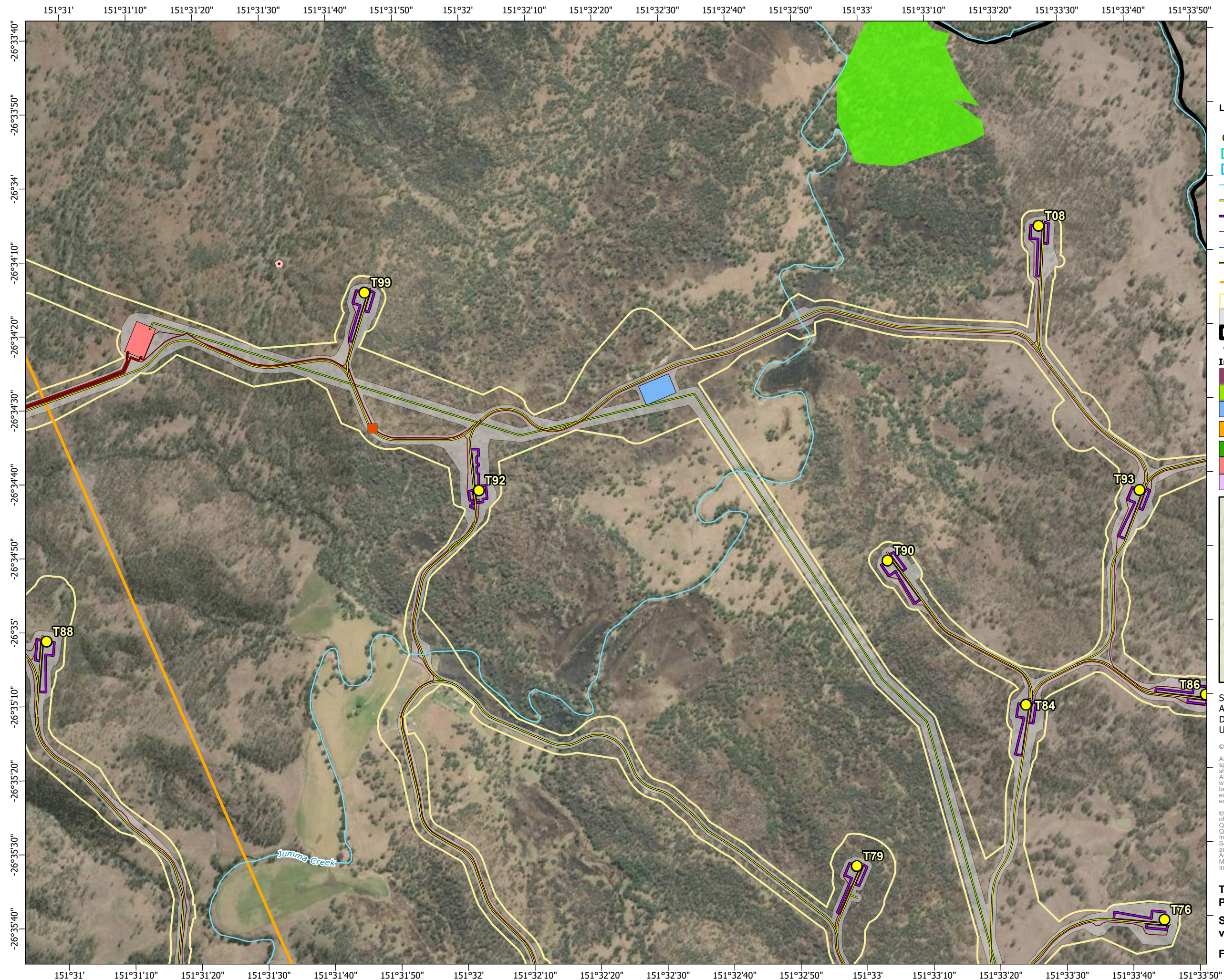
AECOM has prepared this document for the sole use of the Client and for a specific purpose, each as expressly stated in the document. No other party should rely on this document without the prior written consent of AECOM. AECOM undertakes no duty, nor accepts any responsibility, to any third party who may rely upon or use this document. This document has been prepared based on the Client's description of its requirements and AECOM's experience, having regard to assumptions that AECOM can reasonably be expected to make in accordance with sound professional principles.

© State of Queensland (Department of Resources) 2023, Maxar © The State of Queensland; © State of Queensland (Department of Resources) 2023; Queensland Herbarium, Biodiversity and Ecosystem Sciences; © State of Queensland (Department of Science, Information Technology and Innovation) 2017; © State of Queensland (Department of Environment and Science), 2019; © The State of Queensland 2024 (Department of Energy and Climate); © South Burnett Regional Council; © Commonwealth of Australia. Based on Australian Bureau of Statistics (ABS) data, Bureau of Meteorology, National Native Title Tribunal; © Commonwealth Scientific and Industrial Research Organisation (CSIRO) Australia

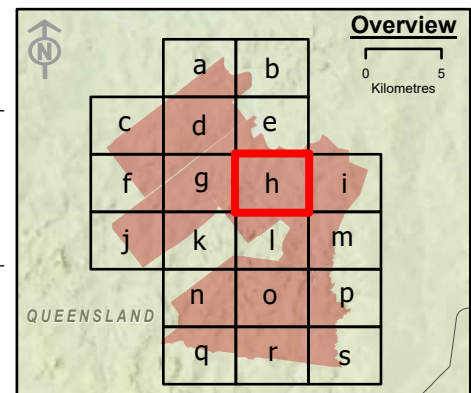
**TARONG WEST WIND FARM
PUBLIC ENVIRONMENT REPORT (2025)**

Spring 2020 fauna survey sites and field-verified regional ecosystems

Figure 3-5g Page 8 of 20



- Legend**
- Townships
 - Wind turbine generator
 - Mast (permanent)
 - Mast (temporary)
 - Watercourse
 - Access track
 - Turbine hardstand
 - Cables - underground
 - Cables - overhead 33kV
 - Cables - overhead 275kV
 - Existing Powerlink 275kV overhead line
 - Planning corridor
 - Clearing footprint
 - ▬ Site Boundary
 - ⊕ Helipad
 - Infrastructure areas**
 - Batch plant
 - Borrow pit
 - Laydown
 - Operations and maintenance building
 - Site compound
 - Substation
 - Switching station
 - Bird point count survey (impact site)
 - Bird point count survey (reference site)
 - Semi-evergreen vine thickets
 - Field surveys 2020**
 - Anabat call recording and harp trapping
 - Dam survey
 - Nocturnal call playback
 - Spotlighting
 - Regional ecosystems**
 - Of concern - dominant
 - Least concern



Spatial Reference: Geocentric Datum of Australia 1994 Map Grid of Australia Zone 56
Datum: Geocentric Datum of Australia 1994
Units: Metre

© AECOM Australia Pty Ltd (AECOM). All rights reserved.

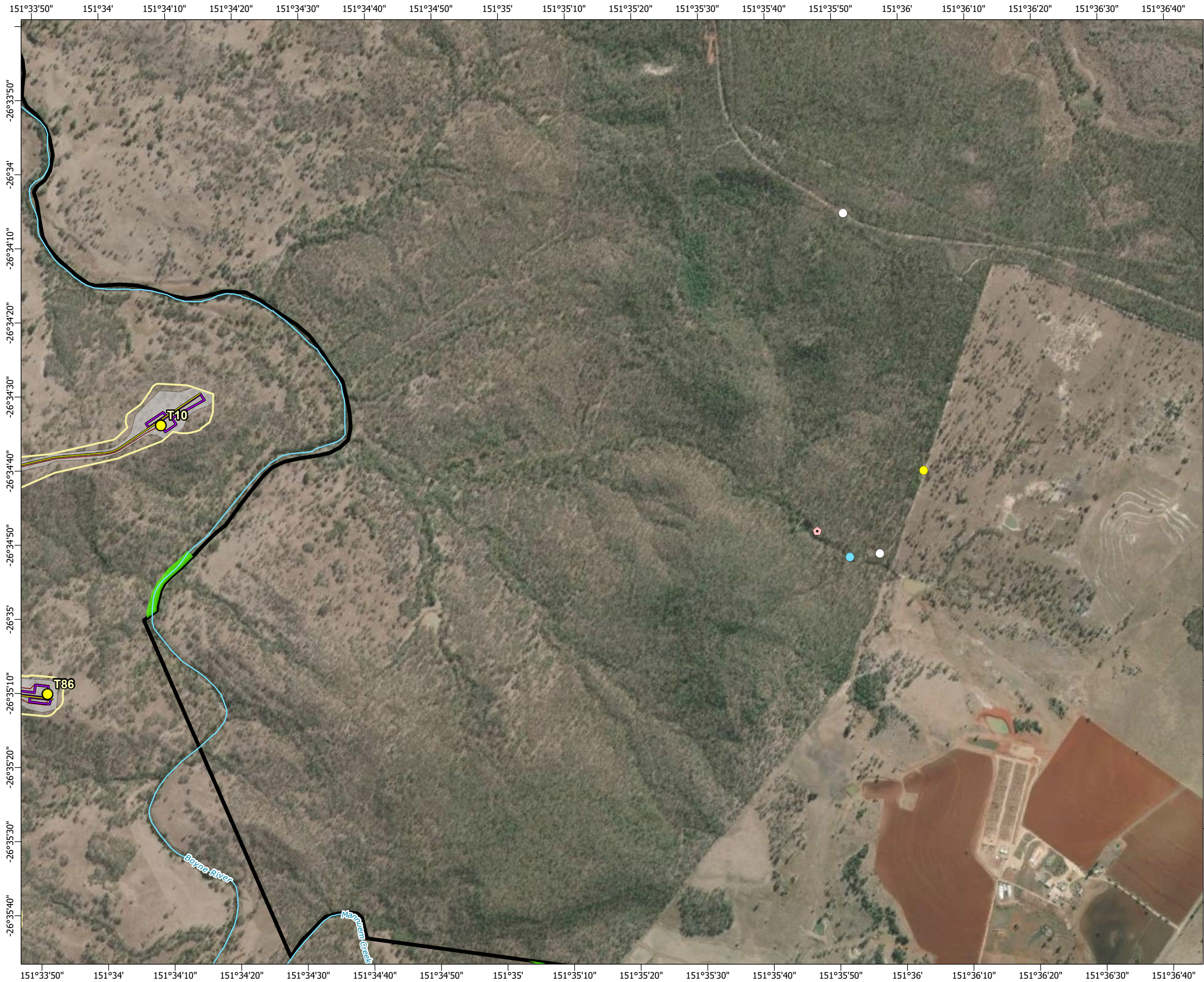
AECOM has prepared this document for the sole use of the Client and for a specific purpose, each as expressly stated in the document. No other party should rely on this document without the prior written consent of AECOM. AECOM undertakes no duty, nor accepts any responsibility, to any third party who may rely upon or use this document. This document has been prepared based on the Client's description of its requirements and AECOM's experience, having regard to assumptions that AECOM can reasonably be expected to make in accordance with sound professional principles.



© State of Queensland (Department of Resources) 2023. Maxar © The State of Queensland; © State of Queensland (Department of Resources) 2023; Queensland Herbarium, Biodiversity and Ecosystem Sciences; © State of Queensland (Department of Science, Information Technology and Innovation) 2017; © State of Queensland (Department of Environment and Science), 2019; © The State of Queensland 2024 (Department of Energy and Climate); © South Burnett Regional Council; © Commonwealth of Australia. Based on Australian Bureau of Statistics (ABS) data. Bureau of Meteorology; National Native Title Tribunal; © Commonwealth Scientific and Industrial Research Organisation (CSIRO) Australia



**TARONG WEST WIND FARM
PUBLIC ENVIRONMENT REPORT (2025)**

Spring 2020 fauna survey sites and field-verified regional ecosystems

Figure 3-5h Page 9 of 20







Scale: 1:15,000 at A3

- Legend**
- Townships

Wind turbine generator

Mast (permanent)

Mast (temporary)

Watercourse

Access track

Turbine hardstand

Cables - underground

Cables - overhead 33kV

Cables - overhead 275kV

Existing Powerlink 275kV overhead line

Planning corridor

Clearing footprint

Site Boundary

Helipad

Bird point count survey (impact site)

Bird point count survey (reference site)

Semi-evergreen vine thickets

Anabat call recording and harp trapping

Dam survey

Nocturnal call payback

Spotlighting

Of concern - dominant

Least concern

Field surveys 2020

Anabat call recording and harp trapping

Dam survey

Nocturnal call payback

Spotlighting

Regional ecosystems

Of concern - dominant

Least concern

Infrastructure areas

Batch plant

Borrow pit

Laydown

Operations and maintenance building

Site compound

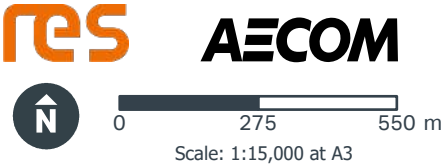
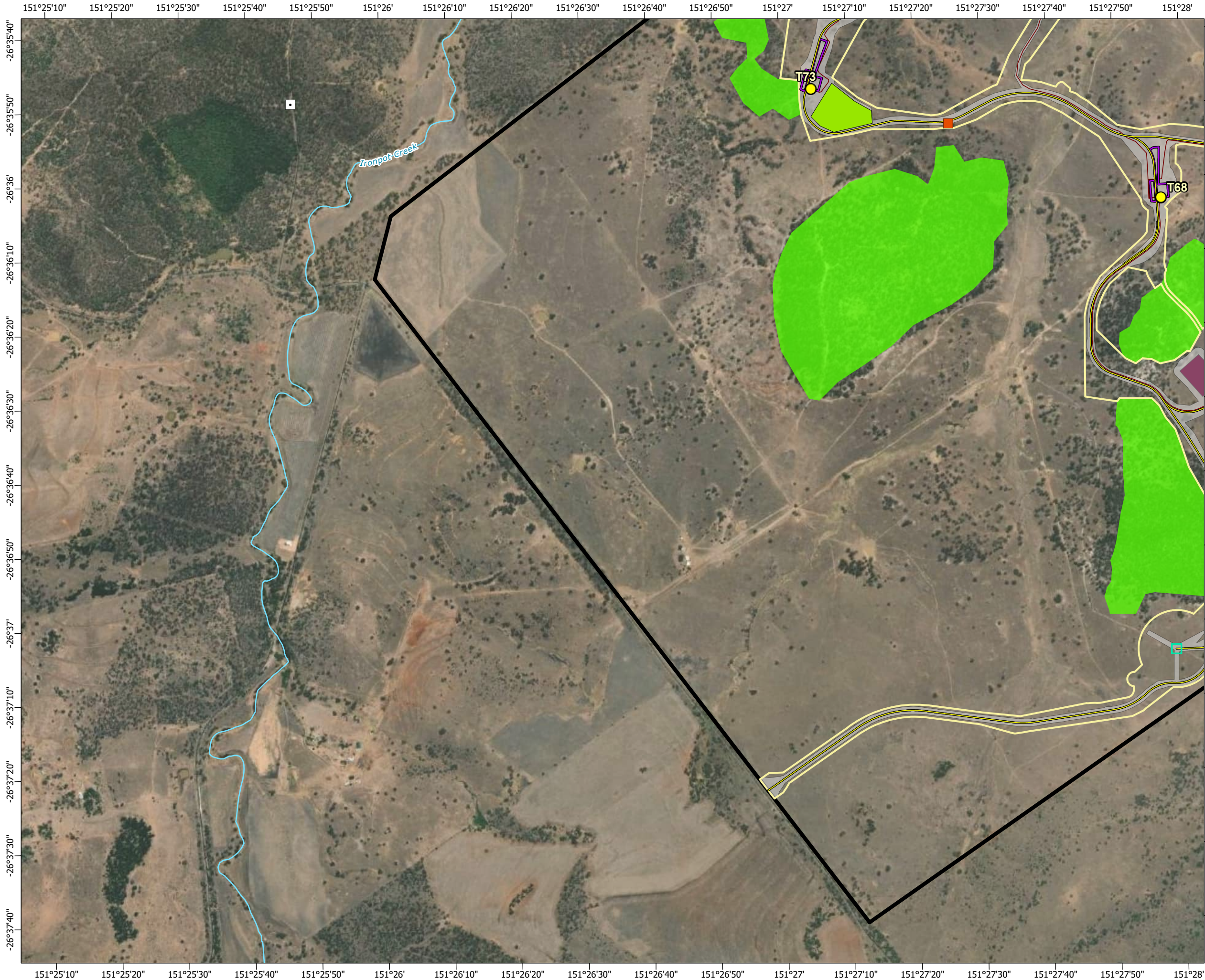
Substation

Switching station
-
- Spatial Reference: Geocentric Datum of Australia 1994 Map Grid of Australia Zone 56
Datum: Geocentric Datum of Australia 1994
Units: Metre
- © AECOM Australia Pty Ltd (AECOM). All rights reserved.

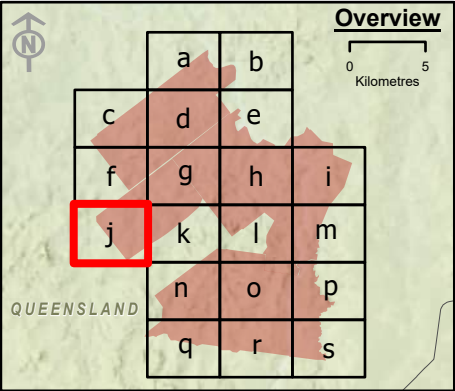
AECOM has prepared this document for the sole use of the Client and for a specific purpose, each as expressly stated in the document. No other party should rely on this document without the prior written consent of AECOM. AECOM undertakes no duty, nor accepts any responsibility, to any third party who may rely upon or use this document. This document has been prepared based on the Client's description of its requirements and AECOM's experience, having regard to assumptions that AECOM can reasonably be expected to make in accordance with sound professional principles.

© State of Queensland (Department of Resources) 2023, Maxar © The State of Queensland; © State of Queensland (Department of Resources) 2023; Queensland Herbarium, Biodiversity and Ecosystem Sciences; © State of Queensland (Department of Science, Information Technology and Innovation) 2017; © State of Queensland (Department of Environment and Science), 2019; © The State of Queensland 2024 (Department of Energy and Climate); © South Burnett Regional Council; © Commonwealth of Australia. Based on Australian Bureau of Statistics (ABS) data, Bureau of Meteorology; National Native Title Tribunal; © Commonwealth Scientific and Industrial Research Organisation (CSIRO) Australia
- TARONG WEST WIND FARM
PUBLIC ENVIRONMENT REPORT (2025)**

Spring 2020 fauna survey sites and field-verified regional ecosystems
- Figure 3-5i Page 10 of 20
- L:\Secure\Projects\607\60704414_Tarong_West_Wind_Farm\900_CAD_GIS\920_GIS\07_Working\TWWF_EPBC_Ecosure_JA_20250526\TWWF_EPBC_EcosureFigures_JA_20250526.aprx last edited by AndaryJ on 26/05/2025



- Legend**
- Townships
 - Wind turbine generator
 - Mast (permanent)
 - Mast (temporary)
 - Watercourse
 - Access track
 - Turbine hardstand
 - Cables - underground
 - Cables - overhead 33kV
 - Cables - overhead 275kV
 - Existing Powerlink 275kV overhead line
 - Planning corridor
 - Clearing footprint
 - Site Boundary
 - ⊕ Helipad
 - Infrastructure areas**
 - Batch plant
 - Borrow pit
 - Laydown
 - Operations and maintenance building
 - Site compound
 - Substation
 - Switching station
 - Bird point count survey (impact site)
 - Bird point count survey (reference site)
 - Semi-evergreen vine thickets
 - Field surveys 2020**
 - Anabat call recording and harp trapping
 - Dam survey
 - Nocturnal call payback
 - Spotlighting
 - Regional ecosystems**
 - Of concern - dominant
 - Least concern



Spatial Reference: Geocentric Datum of Australia 1994 Map Grid of Australia Zone 56
Datum: Geocentric Datum of Australia 1994
Units: Metre

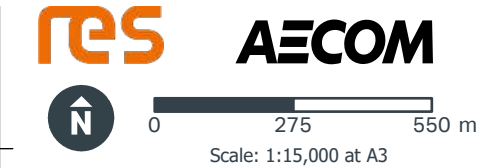
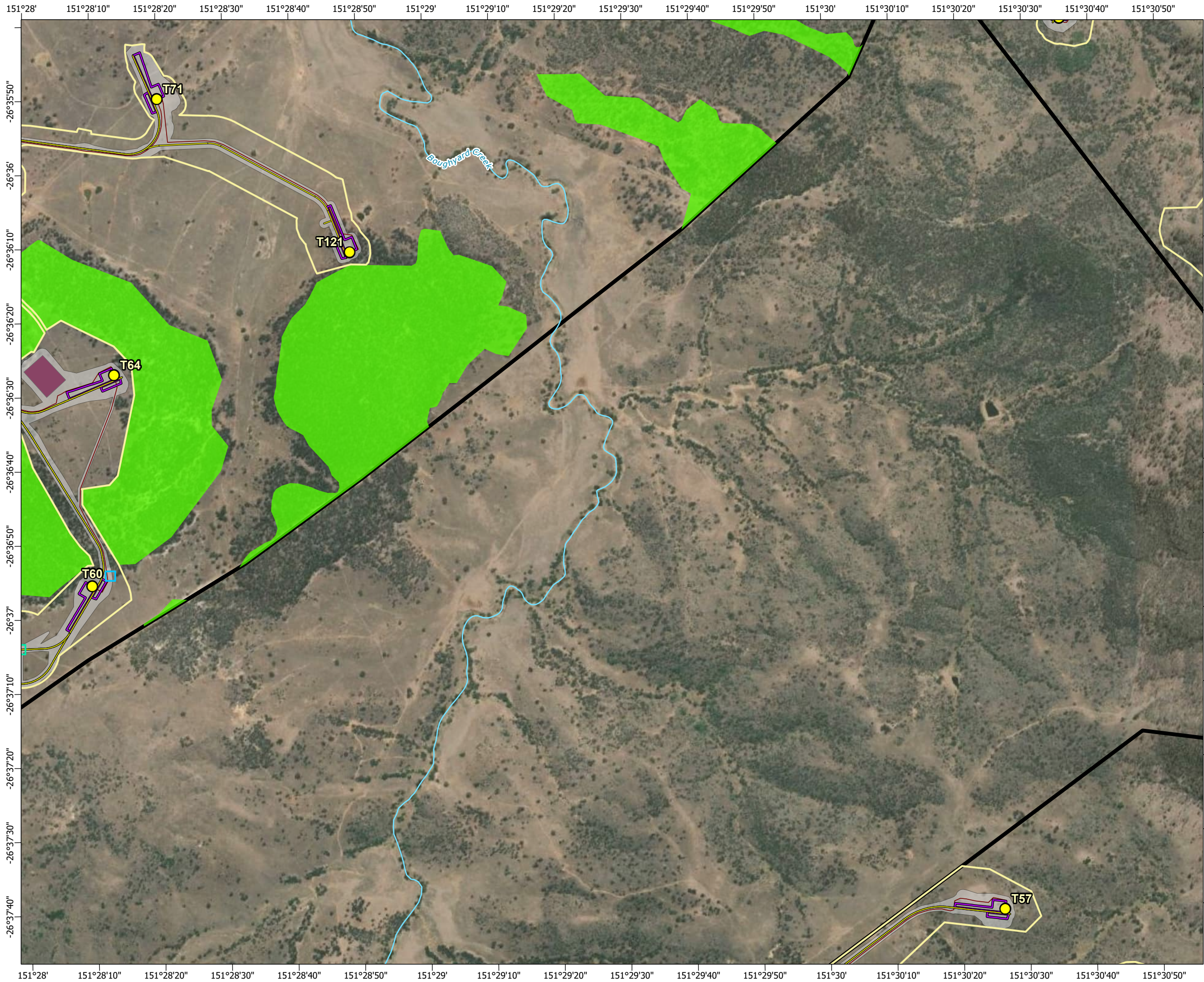
© AECOM Australia Pty Ltd (AECOM). All rights reserved.

AECOM has prepared this document for the sole use of the Client and for a specific purpose, each as expressly stated in the document. No other party should rely on this document without the prior written consent of AECOM. AECOM undertakes no duty, nor accepts any responsibility, to any third party who may rely upon or use this document. This document has been prepared based on the Client's description of its requirements and AECOM's experience, having regard to assumptions that AECOM can reasonably be expected to make in accordance with sound professional principles.

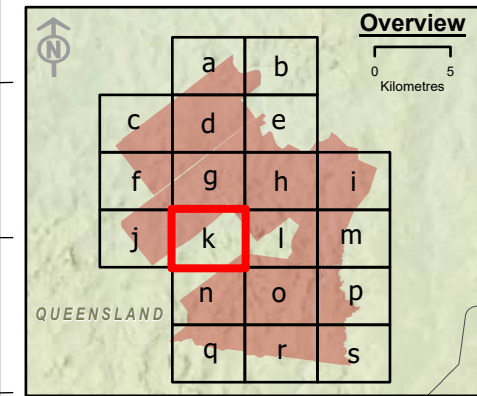
© State of Queensland (Department of Resources) 2023, Maxar © The State of Queensland; © State of Queensland (Department of Resources) 2023; Queensland Herbarium, Biodiversity and Ecosystem Sciences; © State of Queensland (Department of Science, Information Technology and Innovation) 2017; © State of Queensland (Department of Environment and Science), 2019; © The State of Queensland 2024 (Department of Energy and Climate); © South Burnett Regional Council; © Commonwealth of Australia. Based on Australian Bureau of Statistics (ABS) data, Bureau of Meteorology, National Native Title Tribunal; © Commonwealth Scientific and Industrial Research Organisation (CSIRO) Australia

**TARONG WEST WIND FARM
PUBLIC ENVIRONMENT REPORT (2025)**

Spring 2020 fauna survey sites and field-verified regional ecosystems



- Legend**
- Townships
 - Wind turbine generator
 - Mast (permanent)
 - Mast (temporary)
 - Watercourse
 - Access track
 - Turbine hardstand
 - Cables - underground
 - Cables - overhead 33kV
 - Cables - overhead 275kV
 - Existing Powerlink 275kV overhead line
 - Planning corridor
 - Clearing footprint
 - Site Boundary
 - ⊕ Helipad
 - Infrastructure areas**
 - Batch plant
 - Borrow pit
 - Laydown
 - Operations and maintenance building
 - Site compound
 - Substation
 - Switching station
 - Bird point count survey (impact site)
 - Bird point count survey (reference site)
 - Semi-evergreen vine thickets
 - Field surveys 2020**
 - Anabat call recording and harp trapping
 - Dam survey
 - Nocturnal call payback
 - Spotlighting
 - Regional ecosystems**
 - Of concern - dominant
 - Least concern



Spatial Reference: Geocentric Datum of Australia 1994 Map Grid of Australia Zone 56
Datum: Geocentric Datum of Australia 1994
Units: Metre

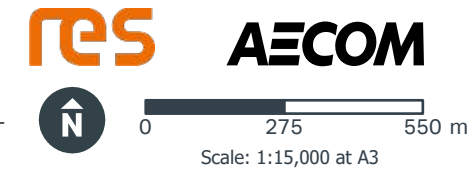
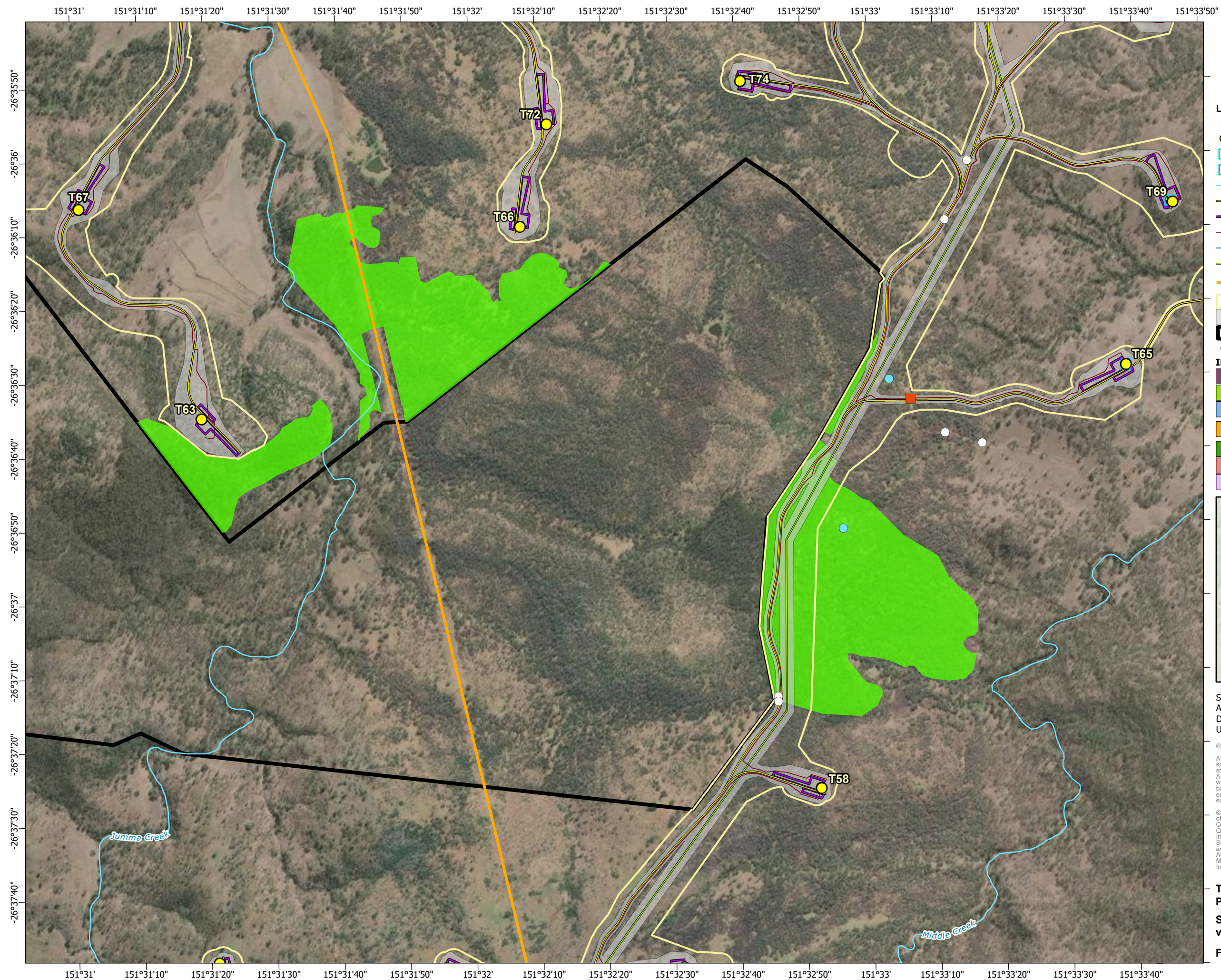
© AECOM Australia Pty Ltd (AECOM). All rights reserved.

AECOM has prepared this document for the sole use of the Client and for a specific purpose, each as expressly stated in the document. No other party should rely on this document without the prior written consent of AECOM. AECOM undertakes no duty, nor accepts any responsibility, to any third party who may rely upon or use this document. This document has been prepared based on the Client's description of its requirements and AECOM's experience, having regard to assumptions that AECOM can reasonably be expected to make in accordance with sound professional principles.

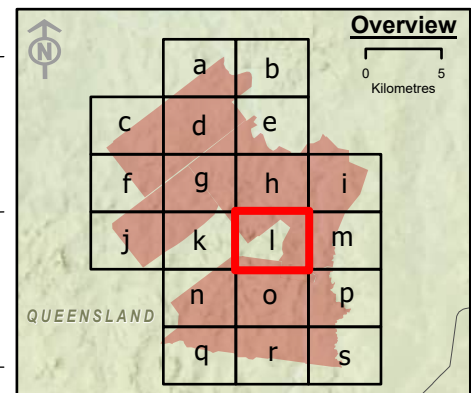
© State of Queensland (Department of Resources) 2023, Maxar © The State of Queensland; © State of Queensland (Department of Resources) 2023; Queensland Herbarium, Biodiversity and Ecosystem Sciences; © State of Queensland (Department of Science, Information Technology and Innovation) 2017; © State of Queensland (Department of Environment and Science), 2019; © The State of Queensland 2024 (Department of Energy and Climate); © South Burnett Regional Council; © Commonwealth of Australia. Based on Australian Bureau of Statistics (ABS) data, Bureau of Meteorology, National Native Title Tribunal; © Commonwealth Scientific and Industrial Research Organisation (CSIRO) Australia

**TARONG WEST WIND FARM
PUBLIC ENVIRONMENT REPORT (2025)**

**Spring 2020 fauna survey sites and field-
verified regional ecosystems**



- Legend**
- Townships
 - Wind turbine generator
 - Mast (permanent)
 - Mast (temporary)
 - Watercourse
 - Access track
 - Turbine hardstand
 - Cables - underground
 - Cables - overhead 33kV
 - Cables - overhead 275kV
 - Existing Powerlink 275kV overhead line
 - Planning corridor
 - Clearing footprint
 - Site Boundary
 - ⊕ Helipad
 - Infrastructure areas**
 - Batch plant
 - Borrow pit
 - Laydown
 - Operations and maintenance building
 - Site compound
 - Substation
 - Switching station
 - Bird point count survey (impact site)
 - Bird point count survey (reference site)
 - Semi-evergreen vine thickets
 - Field surveys 2020**
 - Anabat call recording and harp trapping
 - Dam survey
 - Nocturnal call playback
 - Spotlighting
 - Regional ecosystems**
 - Of concern - dominant
 - Least concern



Spatial Reference: Geocentric Datum of Australia 1994 Map Grid of Australia Zone 56
Datum: Geocentric Datum of Australia 1994
Units: Metre

© AECOM Australia Pty Ltd (AECOM). All rights reserved.

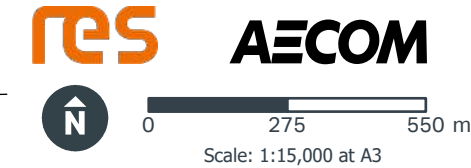
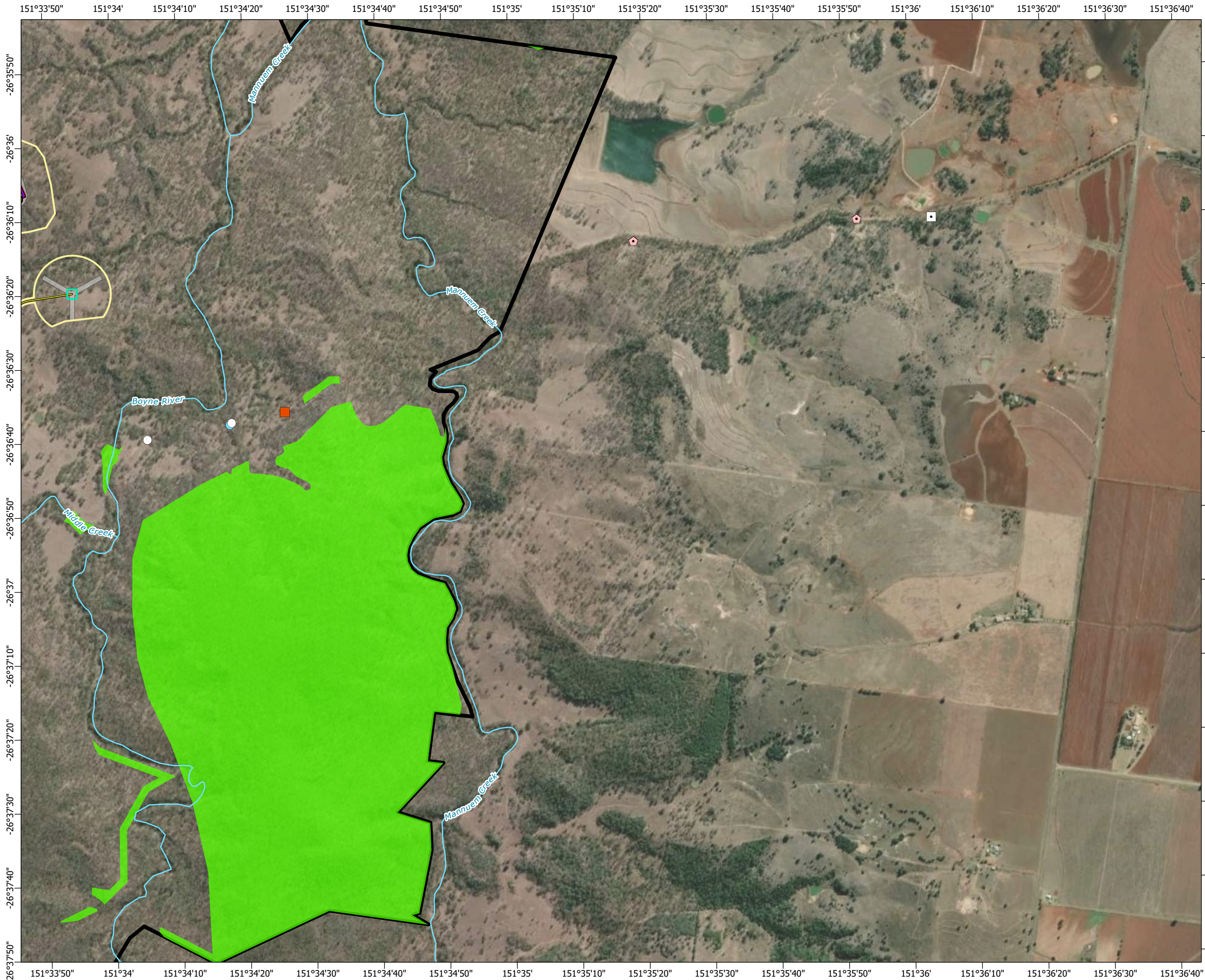
AECOM has prepared this document for the sole use of the Client and for a specific purpose, each as expressly stated in the document. No other party should rely on this document without the prior written consent of AECOM. AECOM undertakes no duty, nor accepts any responsibility, to any third party who may rely upon or use this document. This document has been prepared based on the Client's description of its requirements and AECOM's experience, having regard to assumptions that AECOM can reasonably be expected to make in accordance with sound professional principles.

© State of Queensland (Department of Resources) 2023, Maxar © The State of Queensland; © State of Queensland (Department of Resources) 2023; Queensland Herbarium, Biodiversity and Ecosystem Sciences; © State of Queensland (Department of Science, Information Technology and Innovation) 2017; © State of Queensland (Department of Environment and Science), 2019; © The State of Queensland 2024 (Department of Energy and Climate); © South Burnett Regional Council; © Commonwealth of Australia. Based on Australian Bureau of Statistics (ABS) data, Bureau of Meteorology, National Native Title Tribunal; © Commonwealth Scientific and Industrial Research Organisation (CSIRO) Australia

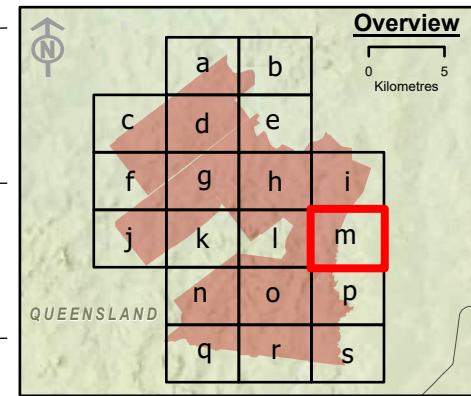
**TARONG WEST WIND FARM
PUBLIC ENVIRONMENT REPORT (2025)**

**Spring 2020 fauna survey sites and field-
verified regional ecosystems**

Figure 3-5I Page 13 of 20



- Legend**
- Townships
 - Wind turbine generator
 - Mast (permanent)
 - Mast (temporary)
 - Watercourse
 - Access track
 - Turbine hardstand
 - Cables - underground
 - Cables - overhead 33kV
 - Cables - overhead 275kV
 - Existing Powerlink 275kV overhead line
 - Planning corridor
 - Clearing footprint
 - Site Boundary
 - ⊕ Helipad
 - Batch plant
 - Borrow pit
 - Laydown
 - Operations and maintenance building
 - Site compound
 - Substation
 - Switching station
 - Bird point count survey (impact site)
 - Bird point count survey (reference site)
 - Semi-evergreen vine thickets
 - Field surveys 2020**
 - Anabat call recording and harp trapping
 - Dam survey
 - Nocturnal call payback
 - Spotlighting
 - Regional ecosystems**
 - Of concern - dominant
 - Least concern



Spatial Reference: Geocentric Datum of Australia 1994 Map Grid of Australia Zone 56
Datum: Geocentric Datum of Australia 1994
Units: Metre

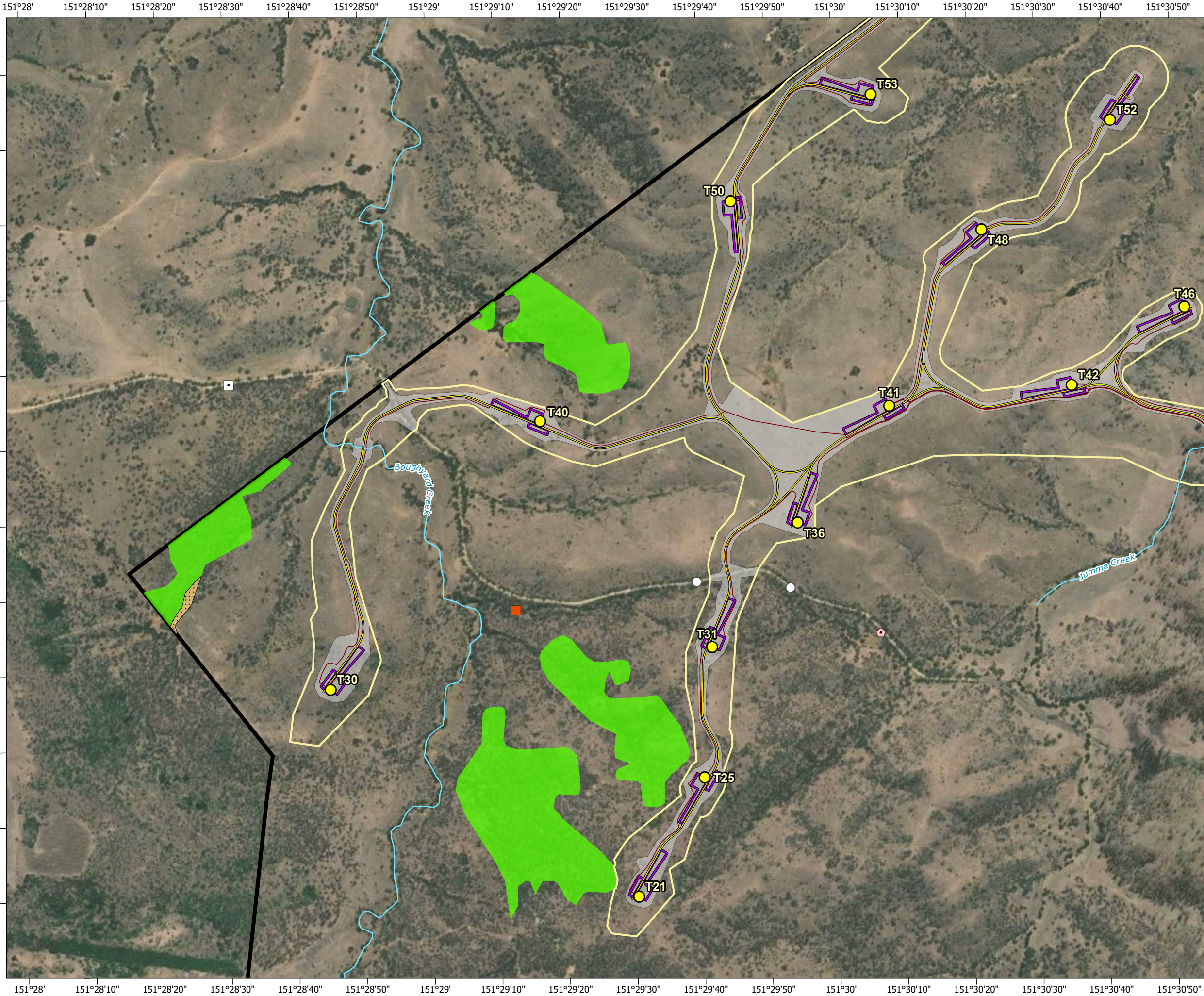
© AECOM Australia Pty Ltd (AECOM). All rights reserved.



AECOM has prepared this document for the sole use of the Client and for a specific purpose, each as expressly stated in the document. No other party should rely on this document without the prior written consent of AECOM. AECOM undertakes no duty, nor accepts any responsibility, to any third party who may rely upon or use this document. This document has been prepared based on the Client's description of its requirements and AECOM's experience, having regard to assumptions that AECOM can reasonably be expected to make in accordance with sound professional principles.



© State of Queensland (Department of Resources) 2023, Maxar © The State of Queensland; © State of Queensland (Department of Resources) 2023; Queensland Herbarium, Biodiversity and Ecosystem Sciences; © State of Queensland (Department of Science, Information Technology and Innovation) 2017; © State of Queensland (Department of Environment and Science), 2019; © The State of Queensland 2024 (Department of Energy and Climate); © South Burnett Regional Council; © Commonwealth of Australia. Based on Australian Bureau of Statistics (ABS) data, Bureau of Meteorology, National Native Title Tribunal; © Commonwealth Scientific and Industrial Research Organisation (CSIRO) Australia

**TARONG WEST WIND FARM
PUBLIC ENVIRONMENT REPORT (2025)**

**Spring 2020 fauna survey sites and field-
verified regional ecosystems**

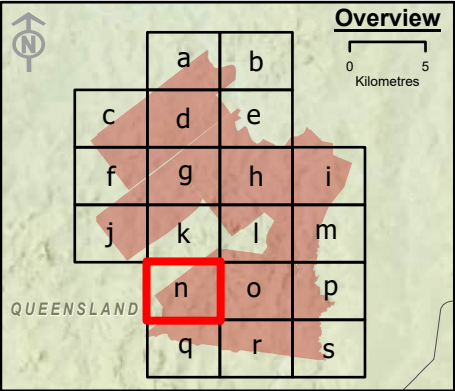






Scale: 1:15,000 at A3

- Legend**
- Townships
 - Wind turbine generator
 - Mast (permanent)
 - Mast (temporary)
 - Watercourse
 - Access track
 - Turbine hardstand
 - Cables - underground
 - Cables - overhead 33kV
 - Cables - overhead 275kV
 - Existing Powerlink 275kV overhead line
 - Planning corridor
 - Clearing footprint
 - Site Boundary
 - ⊕ Helipad
 - Batch plant
 - Borrow pit
 - Laydown
 - Operations and maintenance building
 - Site compound
 - Substation
 - Switching station
 - Bird point count survey (impact site)
 - Bird point count survey (reference site)
 - Semi-evergreen vine thickets
 - Field surveys 2020**
 - Anabat call recording and harp trapping
 - Dam survey
 - Nocturnal call payback
 - Spotlighting
 - Regional ecosystems**
 - Of concern - dominant
 - Least concern



Spatial Reference: Geocentric Datum of Australia 1994 Map Grid of Australia Zone 56
Datum: Geocentric Datum of Australia 1994
Units: Metre

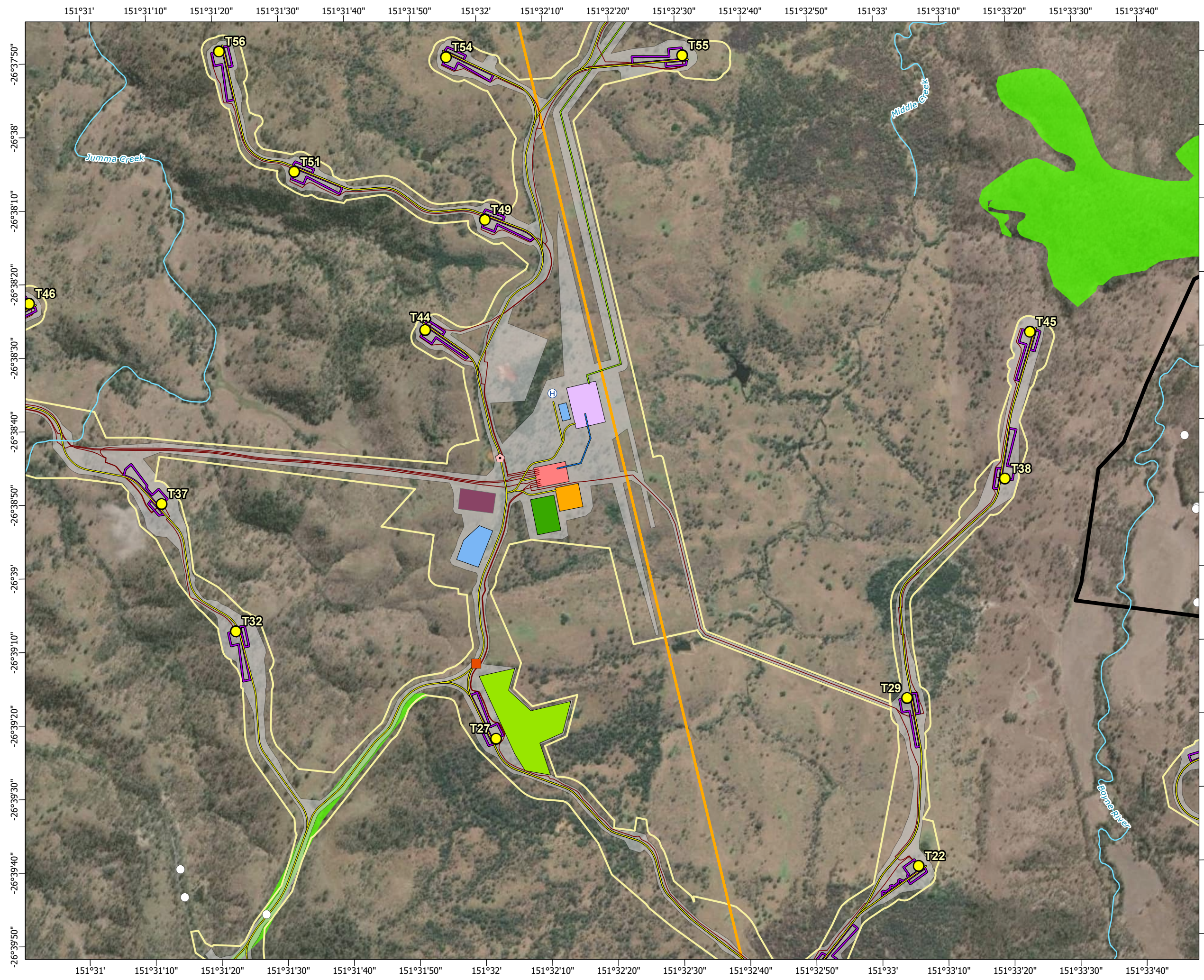
© AECOM Australia Pty Ltd (AECOM). All rights reserved.



AECOM has prepared this document for the sole use of the Client and for a specific purpose, each as expressly stated in the document. No other party should rely on this document without the prior written consent of AECOM. AECOM undertakes no duty, nor accepts any responsibility, to any third party who may rely upon or use this document. This document has been prepared based on the Client's description of its requirements and AECOM's experience, having regard to assumptions that AECOM can reasonably be expected to make in accordance with sound professional principles.



© State of Queensland (Department of Resources) 2023, Maxar © The State of Queensland; © State of Queensland (Department of Resources) 2023; Queensland Herbarium, Biodiversity and Ecosystem Sciences; © State of Queensland (Department of Science, Information Technology and Innovation) 2017; © State of Queensland (Department of Environment and Science), 2019; © The State of Queensland 2024 (Department of Energy and Climate); © South Burnett Regional Council; © Commonwealth of Australia. Based on Australian Bureau of Statistics (ABS) data, Bureau of Meteorology, National Native Title Tribunal; © Commonwealth Scientific and Industrial Research Organisation (CSIRO) Australia

**TARONG WEST WIND FARM
PUBLIC ENVIRONMENT REPORT (2025)**

**Spring 2020 fauna survey sites and field-
verified regional ecosystems**

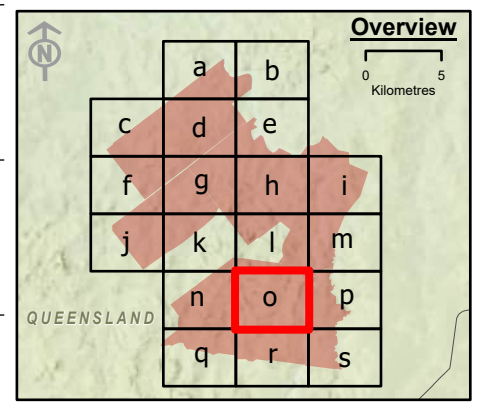






Scale: 1:15,000 at A3

- Legend**
- Townships
 - Wind turbine generator
 - Mast (permanent)
 - Mast (temporary)
 - Watercourse
 - Access track
 - Turbine hardstand
 - Cables - underground
 - Cables - overhead 33kV
 - Cables - overhead 275kV
 - Existing Powerlink 275kV overhead line
 - Planning corridor
 - Clearing footprint
 - Site Boundary
 - ⊕ Helipad
 - Infrastructure areas**
 - Batch plant
 - Borrow pit
 - Laydown
 - Operations and maintenance building
 - Site compound
 - Substation
 - Switching station
 - Bird point count survey (impact site)
 - Bird point count survey (reference site)
 - Semi-evergreen vine thickets
 - Field surveys 2020**
 - Anabat call recording and harp trapping
 - Dam survey
 - Nocturnal call payback
 - Spotlighting
 - Regional ecosystems**
 - Of concern - dominant
 - Least concern



Spatial Reference: Geocentric Datum of Australia 1994 Map Grid of Australia Zone 56
Datum: Geocentric Datum of Australia 1994
Units: Metre

© AECOM Australia Pty Ltd (AECOM). All rights reserved.

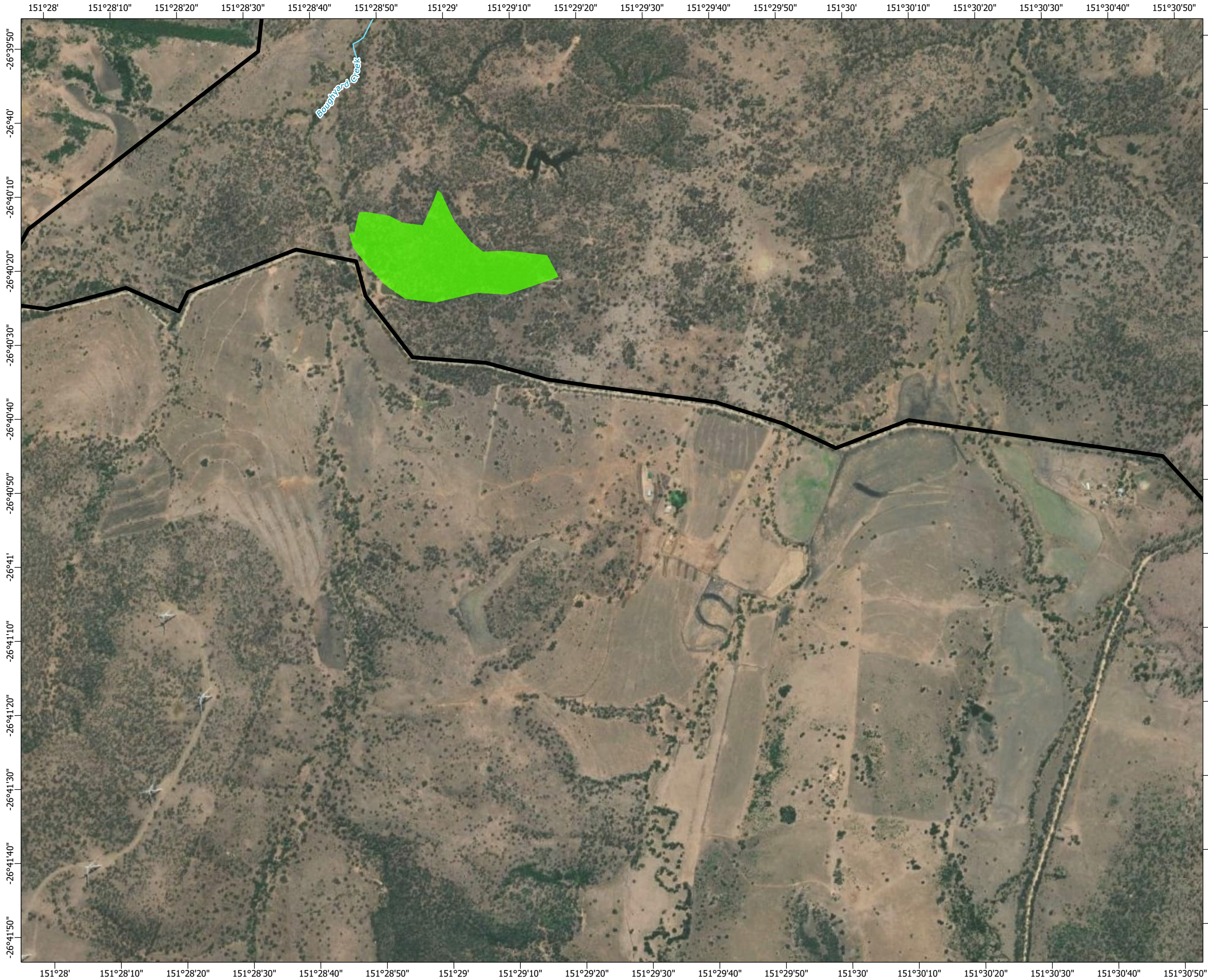
AECOM has prepared this document for the sole use of the Client and for a specific purpose, each as expressly stated in the document. No other party should rely on this document without the prior written consent of AECOM. AECOM undertakes no duty, nor accepts any responsibility, to any third party who may rely upon or use this document. This document has been prepared based on the Client's description of its requirements and AECOM's experience, having regard to assumptions that AECOM can reasonably be expected to make in accordance with sound professional principles.



© State of Queensland (Department of Resources) 2023. Maxar © The State of Queensland; © State of Queensland (Department of Resources) 2023; Queensland Herbarium, Biodiversity and Ecosystem Sciences; © State of Queensland (Department of Science, Information Technology and Innovation) 2017; © State of Queensland (Department of Environment and Science), 2019; © The State of Queensland 2024 (Department of Energy and Climate); © South Burnett Regional Council; © Commonwealth of Australia. Based on Australian Bureau of Statistics (ABS) data. Bureau of Meteorology; National Native Title Tribunal; © Commonwealth Scientific and Industrial Research Organisation (CSIRO) Australia



**TARONG WEST WIND FARM
PUBLIC ENVIRONMENT REPORT (2025)**

Spring 2020 fauna survey sites and field-verified regional ecosystems

Figure 3-5o Page 16 of 20

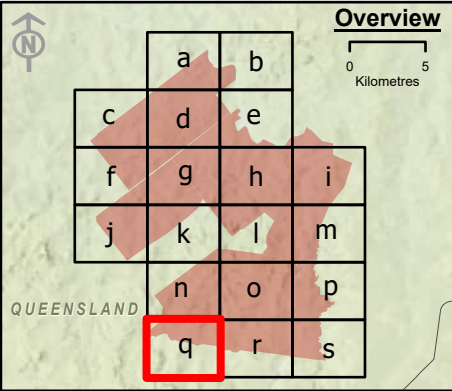






Scale: 1:15,000 at A3

- Legend**
- Townships
 - Wind turbine generator
 - Mast (permanent)
 - Mast (temporary)
 - Watercourse
 - Access track
 - Turbine hardstand
 - Cables - underground
 - Cables - overhead 33kV
 - Cables - overhead 275kV
 - Existing Powerlink 275kV overhead line
 - Planning corridor
 - Clearing footprint
 - ▬ Site Boundary
 - ⊕ Helipad
 - Infrastructure areas**
 - Batch plant
 - Borrow pit
 - Laydown
 - Operations and maintenance building
 - Site compound
 - Substation
 - Switching station
 - Bird point count survey (impact site)
 - Bird point count survey (reference site)
 - Semi-evergreen vine thickets
 - Field surveys 2020**
 - Anabat call recording and harp trapping
 - ◆ Dam survey
 - Nocturnal call payback
 - Spotlighting
 - Regional ecosystems**
 - Of concern - dominant
 - Least concern



Spatial Reference: Geocentric Datum of Australia 1994 Map Grid of Australia Zone 56
Datum: Geocentric Datum of Australia 1994
Units: Metre

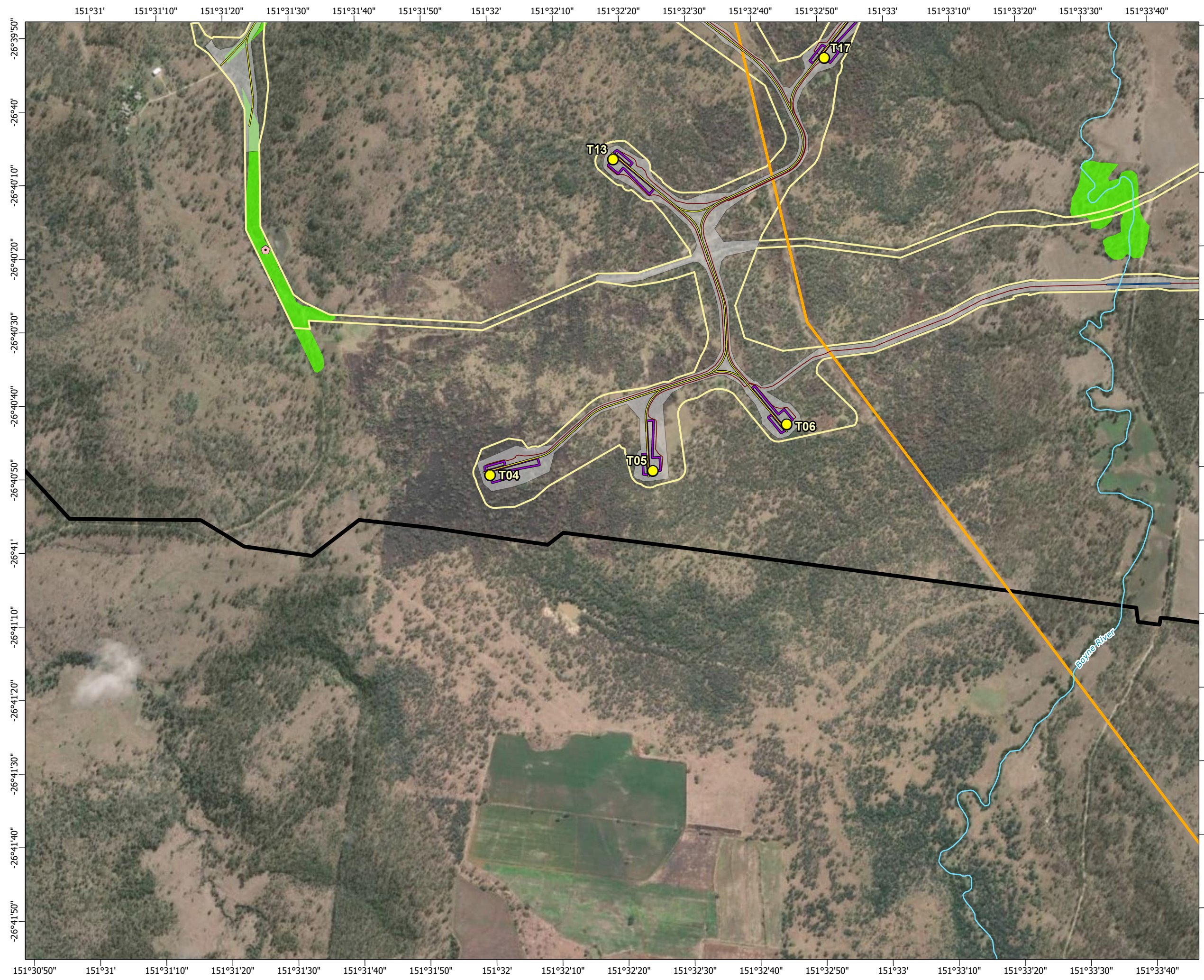
© AECOM Australia Pty Ltd (AECOM). All rights reserved.



AECOM has prepared this document for the sole use of the Client and for a specific purpose, each as expressly stated in the document. No other party should rely on this document without the prior written consent of AECOM. AECOM undertakes no duty, nor accepts any responsibility, to any third party who may rely upon or use this document. This document has been prepared based on the Client's description of its requirements and AECOM's experience, having regard to assumptions that AECOM can reasonably be expected to make in accordance with sound professional principles.



© State of Queensland (Department of Resources) 2023, Maxar © The State of Queensland; © State of Queensland (Department of Resources) 2023; Queensland Herbarium, Biodiversity and Ecosystem Sciences; © State of Queensland (Department of Science, Information Technology and Innovation) 2017; © State of Queensland (Department of Environment and Science), 2019; © The State of Queensland 2024 (Department of Energy and Climate); © South Burnett Regional Council; © Commonwealth of Australia. Based on Australian Bureau of Statistics (ABS) data, Bureau of Meteorology, National Native Title Tribunal; © Commonwealth Scientific and Industrial Research Organisation (CSIRO) Australia

**TARONG WEST WIND FARM
PUBLIC ENVIRONMENT REPORT (2025)**

Spring 2020 fauna survey sites and field-verified regional ecosystems

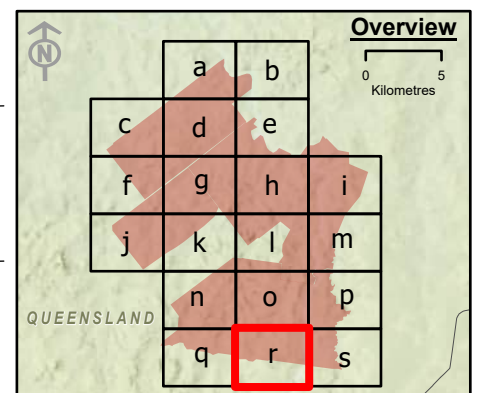






Scale: 1:15,000 at A3

- Legend**
- Townships
 - Wind turbine generator
 - Mast (permanent)
 - Mast (temporary)
 - Watercourse
 - Access track
 - Turbine hardstand
 - Cables - underground
 - Cables - overhead 33kV
 - Cables - overhead 275kV
 - Existing Powerlink 275kV overhead line
 - Planning corridor
 - Clearing footprint
 - Site Boundary
 - ⊕ Helipad
 - Infrastructure areas**
 - Batch plant
 - Borrow pit
 - Laydown
 - Operations and maintenance building
 - Site compound
 - Substation
 - Switching station
 - Bird point count survey (impact site)
 - Bird point count survey (reference site)
 - Semi-evergreen vine thickets
 - Field surveys 2020**
 - Anabat call recording and harp trapping
 - Dam survey
 - Nocturnal call payback
 - Spotlighting
 - Regional ecosystems**
 - Of concern - dominant
 - Least concern



Spatial Reference: Geocentric Datum of Australia 1994 Map Grid of Australia Zone 56
Datum: Geocentric Datum of Australia 1994
Units: Metre

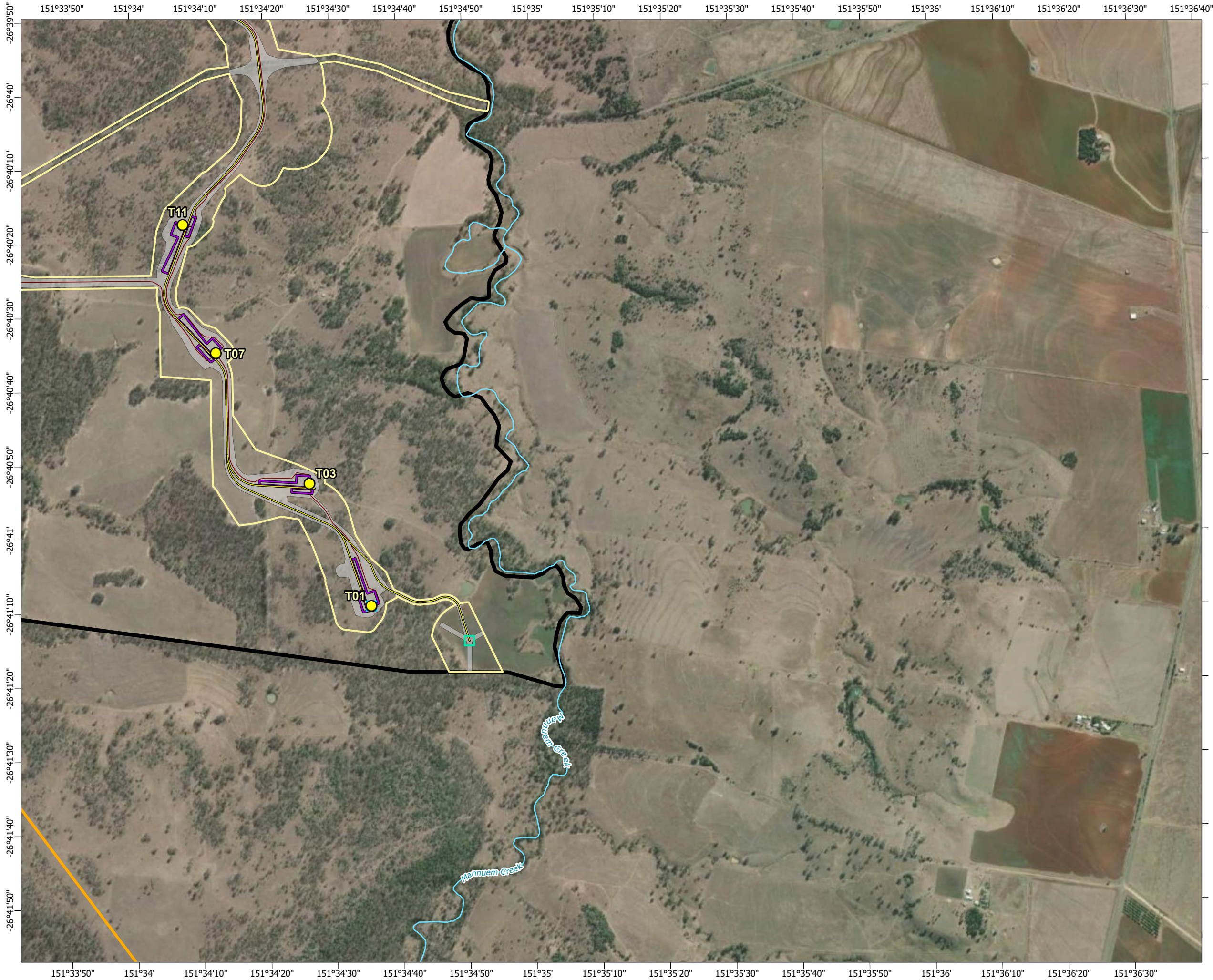
© AECOM Australia Pty Ltd (AECOM). All rights reserved.



AECOM has prepared this document for the sole use of the Client and for a specific purpose, each as expressly stated in the document. No other party should rely on this document without the prior written consent of AECOM. AECOM undertakes no duty, nor accepts any responsibility, to any third party who may rely upon or use this document. This document has been prepared based on the Client's description of its requirements and AECOM's experience, having regard to assumptions that AECOM can reasonably be expected to make in accordance with sound professional principles.



© State of Queensland (Department of Resources) 2023, Maxar © The State of Queensland; © State of Queensland (Department of Resources) 2023; Queensland Herbarium, Biodiversity and Ecosystem Sciences; © State of Queensland (Department of Science, Information Technology and Innovation) 2017; © State of Queensland (Department of Environment and Science), 2019; © The State of Queensland 2024 (Department of Energy and Climate); © South Burnett Regional Council; © Commonwealth of Australia. Based on Australian Bureau of Statistics (ABS) data, Bureau of Meteorology; National Native Title Tribunal; © Commonwealth Scientific and Industrial Research Organisation (CSIRO) Australia

**TARONG WEST WIND FARM
PUBLIC ENVIRONMENT REPORT (2025)**

Spring 2020 fauna survey sites and field-verified regional ecosystems



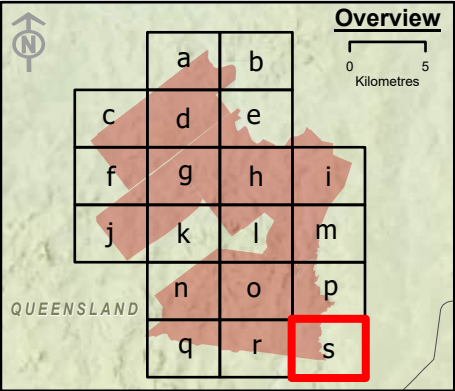




Scale: 1:15,000 at A3

- Legend**
- Townships
 - Wind turbine generator
 - Mast (permanent)
 - Mast (temporary)
 - Watercourse
 - Access track
 - Turbine hardstand
 - Cables - underground
 - Cables - overhead 33kV
 - Cables - overhead 275kV
 - Existing Powerlink 275kV overhead line
 - Planning corridor
 - Clearing footprint
 - Site Boundary
 - Helipad

- Bird point count survey (impact site)
 - Bird point count survey (reference site)
 - Semi-evergreen vine thickets
 - Field surveys 2020**
 - Anabat call recording and harp trapping
 - Dam survey
 - Nocturnal call payback
 - Spotlighting
 - Regional ecosystems**
 - Of concern - dominant
 - Least concern
- Infrastructure areas**
- Batch plant
 - Borrow pit
 - Laydown
 - Operations and maintenance building
 - Site compound
 - Substation
 - Switching station



Spatial Reference: Geocentric Datum of Australia 1994 Map Grid of Australia Zone 56
Datum: Geocentric Datum of Australia 1994
Units: Metre

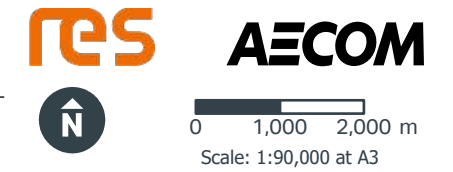
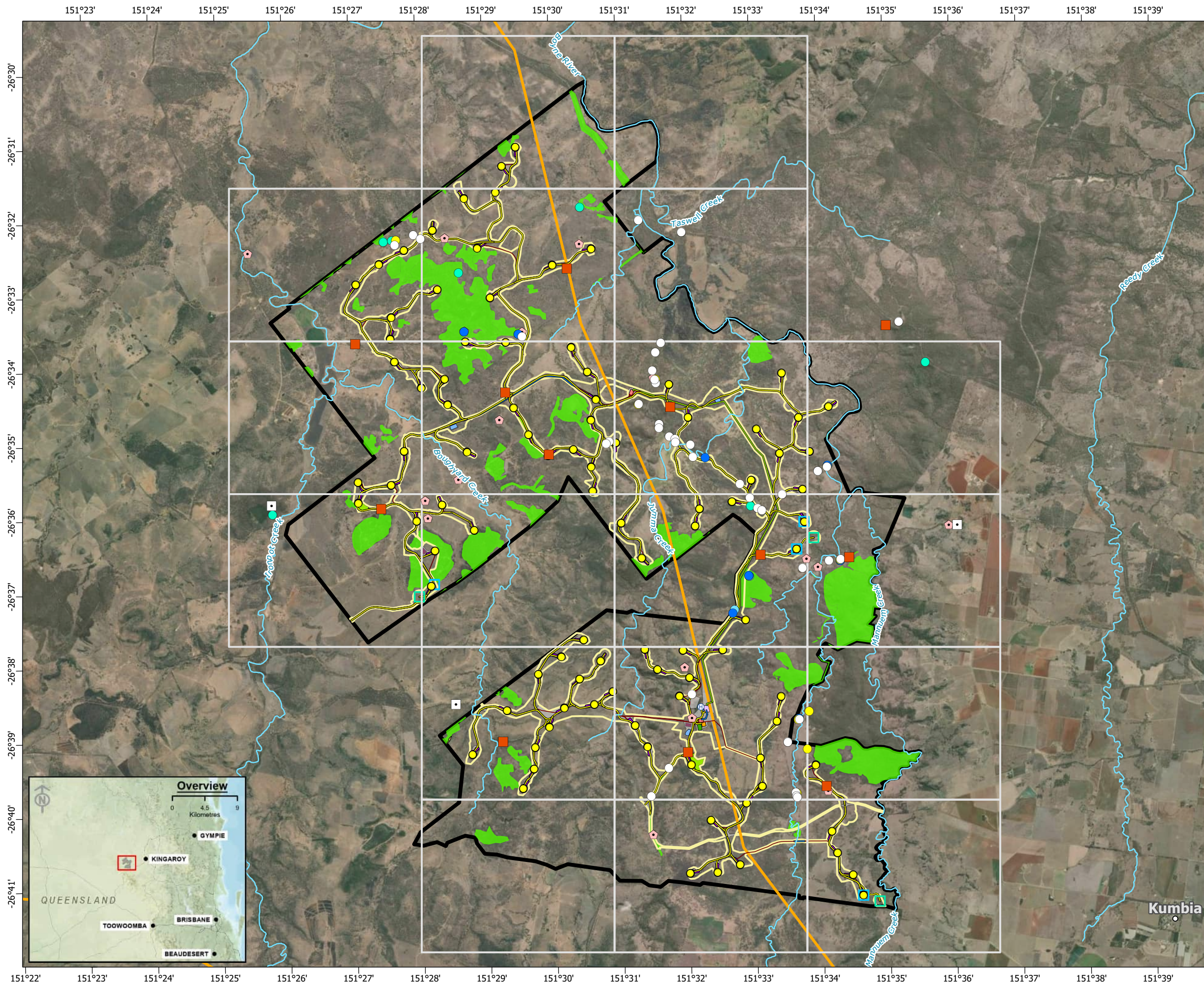
© AECOM Australia Pty Ltd (AECOM). All rights reserved.

AECOM has prepared this document for the sole use of the Client and for a specific purpose, each as expressly stated in the document. No other party should rely on this document without the prior written consent of AECOM. AECOM undertakes no duty, nor accepts any responsibility, to any third party who may rely upon or use this document. This document has been prepared based on the Client's description of its requirements and AECOM's experience, having regard to assumptions that AECOM can reasonably be expected to make in accordance with sound professional principles.

© State of Queensland (Department of Resources) 2023, Maxar © The State of Queensland; © State of Queensland (Department of Resources) 2023; Queensland Herbarium, Biodiversity and Ecosystem Sciences; © State of Queensland (Department of Science, Information Technology and Innovation) 2017; © State of Queensland (Department of Environment and Science), 2019; © The State of Queensland 2024 (Department of Energy and Climate); © South Burnett Regional Council; © Commonwealth of Australia. Based on Australian Bureau of Statistics (ABS) data, Bureau of Meteorology, National Native Title Tribunal; © Commonwealth Scientific and Industrial Research Organisation (CSIRO) Australia

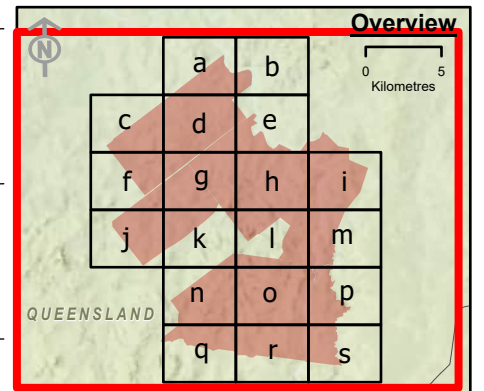
**TARONG WEST WIND FARM
PUBLIC ENVIRONMENT REPORT (2025)**

Spring 2020 fauna survey sites and field-verified regional ecosystems



Legend

- Townships
- Wind turbine generator
- Mast (permanent)
- Mast (temporary)
- Watercourse
- Access track
- Turbine hardstand
- Cables - underground
- Cables - overhead 33kV
- Cables - overhead 275kV
- Existing Powerlink 275kV overhead line
- Planning corridor
- Clearing footprint
- Site Boundary
- ⊕ Helipad
- Batch plant
- Borrow pit
- Laydown
- Operations and maintenance building
- Site compound
- Substation
- Switching station
- Bird point count survey (impact site)
- Bird point count survey (reference site)
- Semi-evergreen vine thickets
- Field Surveys 2021**
- Anabat call recording and harp trapping
- Dam survey
- Glossy black-cockatoo active search
- Harp trapping
- Nocturnal call playback
- Spotlighting and call playback
- Regional ecosystems**
- Of concern - dominant
- Least concern



Spatial Reference: Geocentric Datum of Australia 1994 Map Grid of Australia Zone 56
Datum: Geocentric Datum of Australia 1994
Units: Metre

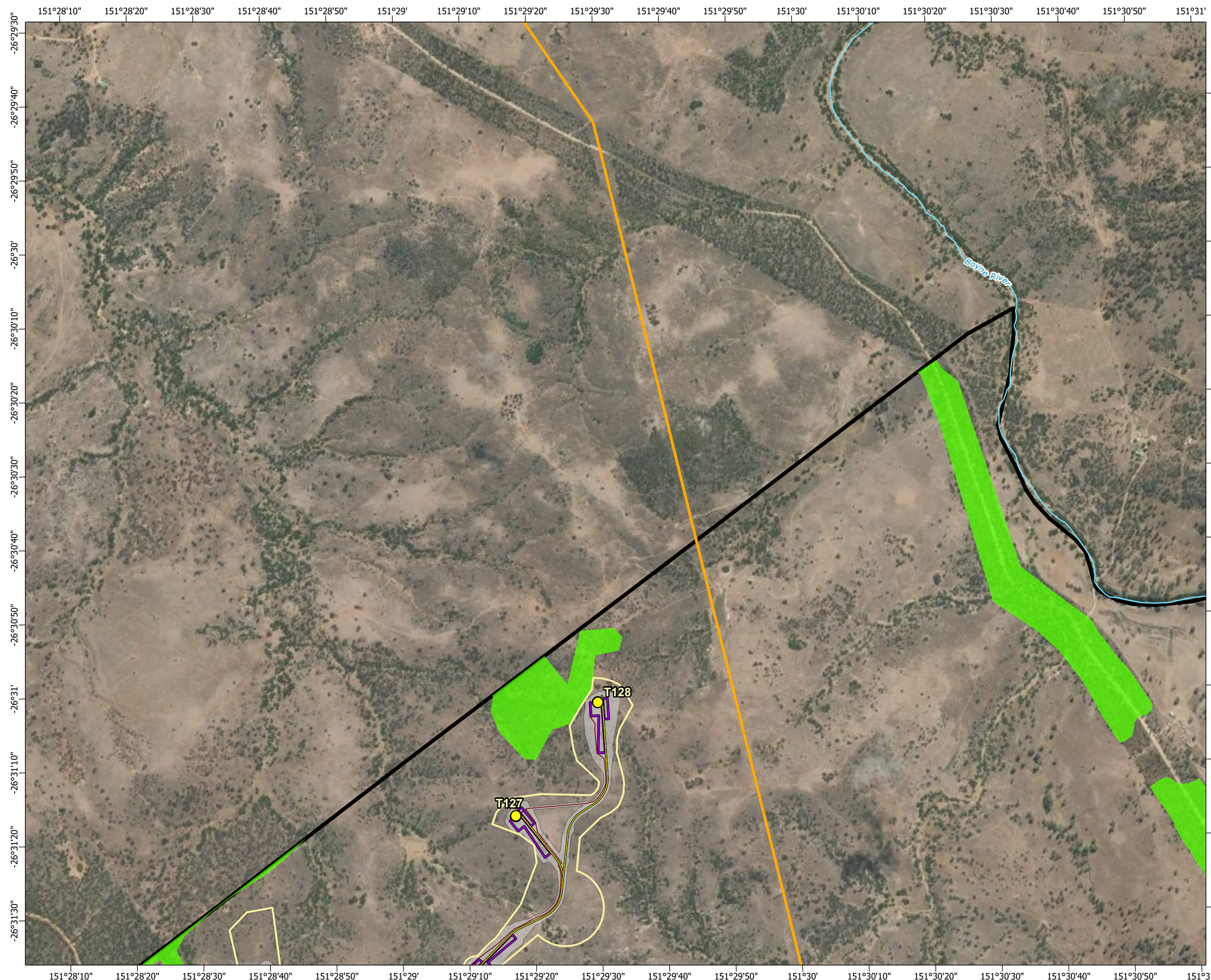
© AECOM Australia Pty Ltd (AECOM). All rights reserved.



AECOM has prepared this document for the sole use of the Client and for a specific purpose, each as expressly stated in the document. No other party should rely on this document without the prior written consent of AECOM. AECOM undertakes no duty, nor accepts any responsibility, to any third party who may rely upon or use this document. This document has been prepared based on the Client's description of its requirements and AECOM's experience, having regard to assumptions that AECOM can reasonably be expected to make in accordance with sound professional principles.



Earthstar Geographics, © State of Queensland (Department of Resources) 2023 © The State of Queensland; © State of Queensland (Department of Resources) 2023; Queensland Herbarium, Biodiversity and Ecosystem Sciences; © State of Queensland (Department of Science, Information Technology and Innovation) 2017; © State of Queensland (Department of Environment and Science), 2019; © The State of Queensland 2024 (Department of Energy and Climate); © South Burnett Regional Council; © Commonwealth of Australia. Based on Australian Bureau of Statistics (ABS) data. Bureau of Meteorology; National Native Title Tribunal; © Commonwealth Scientific and Industrial Research Organisation (CSIRO) Australia

**TARONG WEST WIND FARM
PUBLIC ENVIRONMENT REPORT (2025)**
**Spring 2021 fauna survey sites and field-
verified regional ecosystems**

Figure 3-6

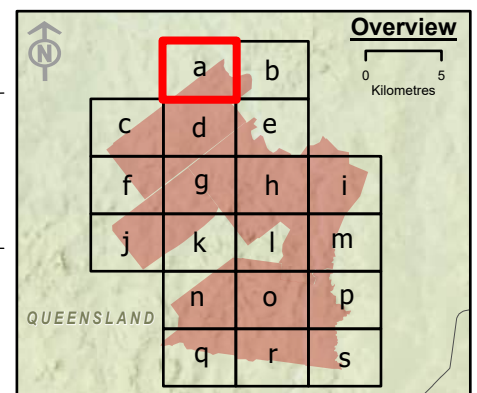






Scale: 1:15,000 at A3

- Legend**
- | | |
|--|--|
| ○ Townships | ■ Bird point count survey (impact site) |
| ● Wind turbine generator | □ Bird point count survey (reference site) |
| ■ Mast (permanent) | ▨ Semi-evergreen vine thickets |
| ■ Mast (temporary) | Field Surveys 2021 |
| — Watercourse | ● Anabat call recording and harp trapping |
| — Access track | ■ Dam survey |
| — Turbine hardstand | ● Glossy black-cockatoo active search |
| — Cables - underground | ● Harp trapping |
| — Cables - overhead 33kV | ● Nocturnal call playback |
| — Cables - overhead 275kV | ○ Spotlighting and call playback |
| — Existing Powerlink 275kV overhead line | Regional ecosystems |
| ■ Planning corridor | ■ Of concern - dominant |
| ■ Clearing footprint | ■ Least concern |
| ■ Site Boundary | |
| ⊕ Helipad | |
| Infrastructure areas | |
| ■ Batch plant | |
| ■ Borrow pit | |
| ■ Laydown | |
| ■ Operations and maintenance building | |
| ■ Site compound | |
| ■ Substation | |
| ■ Switching station | |



Spatial Reference: Geocentric Datum of Australia 1994 Map Grid of Australia Zone 56
Datum: Geocentric Datum of Australia 1994
Units: Metre

© AECOM Australia Pty Ltd (AECOM). All rights reserved.



AECOM has prepared this document for the sole use of the Client and for a specific purpose, each as expressly stated in the document. No other party should rely on this document without the prior written consent of AECOM. AECOM undertakes no duty, nor accepts any responsibility, to any third party who may rely upon or use this document. This document has been prepared based on the Client's description of its requirements and AECOM's experience, having regard to assumptions that AECOM can reasonably be expected to make in accordance with sound professional principles.



© State of Queensland (Department of Resources) 2023, Maxar © The State of Queensland; © State of Queensland (Department of Resources) 2023; Queensland Herbarium, Biodiversity and Ecosystem Sciences; © State of Queensland (Department of Science, Information Technology and Innovation) 2017; © State of Queensland (Department of Environment and Science), 2019; © The State of Queensland 2024 (Department of Energy and Climate); © South Burnett Regional Council; © Commonwealth of Australia. Based on Australian Bureau of Statistics (ABS) data, Bureau of Meteorology, National Native Title Tribunal; © Commonwealth Scientific and Industrial Research Organisation (CSIRO) Australia

**TARONG WEST WIND FARM
PUBLIC ENVIRONMENT REPORT (2025)**

Spring 2021 fauna survey sites and field-verified regional ecosystems







Scale: 1:15,000 at A3

Legend

- Townships
- Wind turbine generator
- Mast (permanent)
- Mast (temporary)
- Watercourse
- Access track
- Turbine hardstand
- Cables - underground
- Cables - overhead 33kV
- Cables - overhead 275kV
- Existing Powerlink 275kV overhead line
- Planning corridor
- Clearing footprint
- Site Boundary
- Helipad

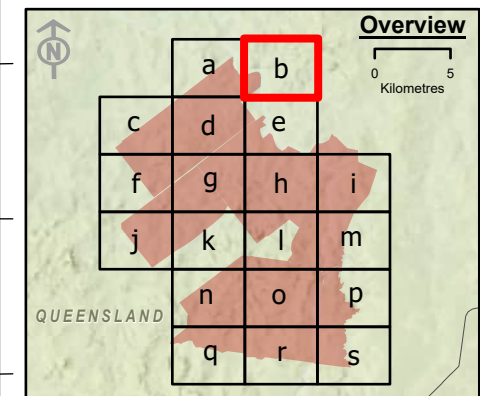
- Bird point count survey (impact site)
- Bird point count survey (reference site)
- Semi-evergreen vine thickets
- Anabat call recording and harp trapping
- Dam survey
- Glossy black-cockatoo active search
- Harp trapping
- Nocturnal call payback
- Spotlighting and call playback

Field Surveys 2021

- Anabat call recording and harp trapping
- Dam survey
- Glossy black-cockatoo active search
- Harp trapping
- Nocturnal call payback
- Spotlighting and call playback

Regional ecosystems

- Of concern - dominant
- Least concern



Spatial Reference: Geocentric Datum of Australia 1994 Map Grid of Australia Zone 56
Datum: Geocentric Datum of Australia 1994
Units: Metre

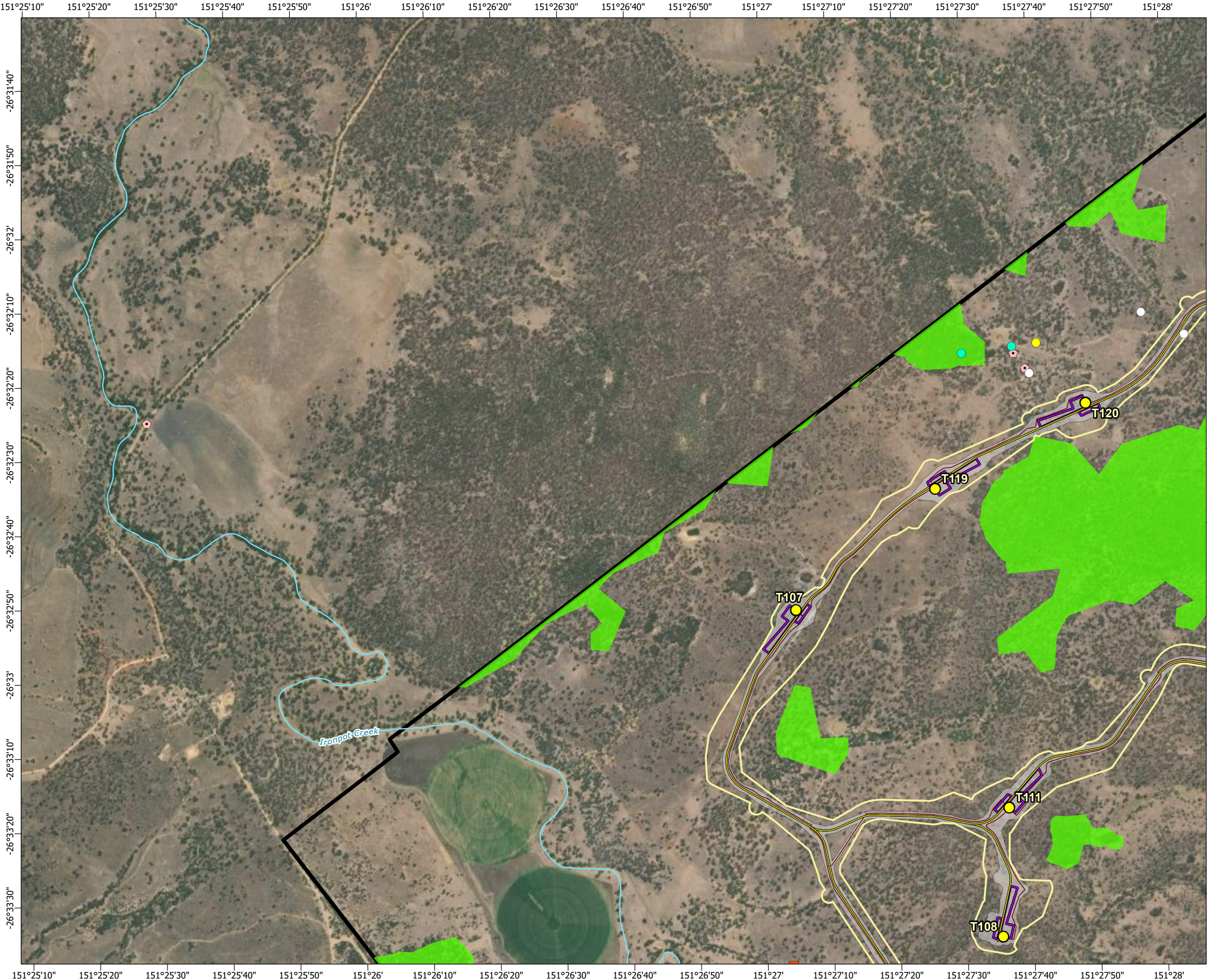
© AECOM Australia Pty Ltd (AECOM). All rights reserved.



AECOM has prepared this document for the sole use of the Client and for a specific purpose, each as expressly stated in the document. No other party should rely on this document without the prior written consent of AECOM. AECOM undertakes no duty, nor accepts any responsibility, to any third party who may rely upon or use this document. This document has been prepared based on the Client's description of its requirements and AECOM's experience, having regard to assumptions that AECOM can reasonably be expected to make in accordance with sound professional principles.



© State of Queensland (Department of Resources) 2023, Maxar © The State of Queensland; © State of Queensland (Department of Resources) 2023; Queensland Herbarium, Biodiversity and Ecosystem Sciences; © State of Queensland (Department of Science, Information Technology and Innovation) 2017; © State of Queensland (Department of Environment and Science), 2019; © The State of Queensland 2024 (Department of Energy and Climate); © South Burnett Regional Council; © Commonwealth of Australia. Based on Australian Bureau of Statistics (ABS) data, Bureau of Meteorology; National Native Title Tribunal; © Commonwealth Scientific and Industrial Research Organisation (CSIRO) Australia

**TARONG WEST WIND FARM
PUBLIC ENVIRONMENT REPORT (2025)**

Spring 2021 fauna survey sites and field-verified regional ecosystems



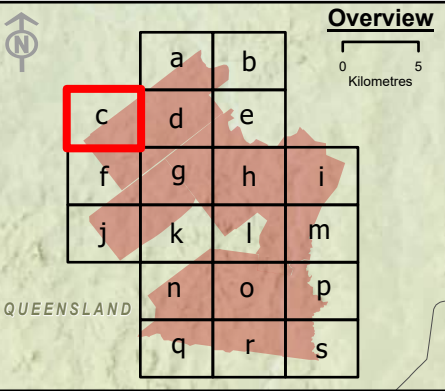




Scale: 1:15,000 at A3

- Legend**
 - Townships
 - Wind turbine generator
 - Mast (permanent)
 - Mast (temporary)
 - Watercourse
 - Access track
 - Turbine hardstand
 - Cables - underground
 - Cables - overhead 33kV
 - Cables - overhead 275kV
 - Existing Powerlink 275kV overhead line
 - Planning corridor
 - Clearing footprint
 - Site Boundary
 - ⊕ Helipad
- Bird point count survey (impact site)
 - Bird point count survey (reference site)
 - Semi-evergreen vine thickets**Field Surveys 2021**
 - Anabat call recording and harp trapping
 - Dam survey
 - Glossy black-cockatoo active search
 - Harp trapping
 - Nocturnal call playback
 - Spotlighting and call playback**Regional ecosystems**
 - Of concern - dominant
 - Least concern

- Infrastructure areas**
 - Batch plant
 - Borrow pit
 - Laydown
 - Operations and maintenance building
 - Site compound
 - Substation
 - Switching station



Spatial Reference: Geocentric Datum of Australia 1994 Map Grid of Australia Zone 56
Datum: Geocentric Datum of Australia 1994
Units: Metre

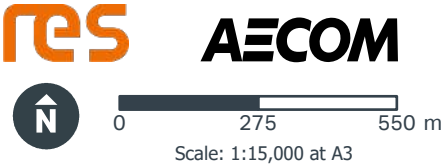
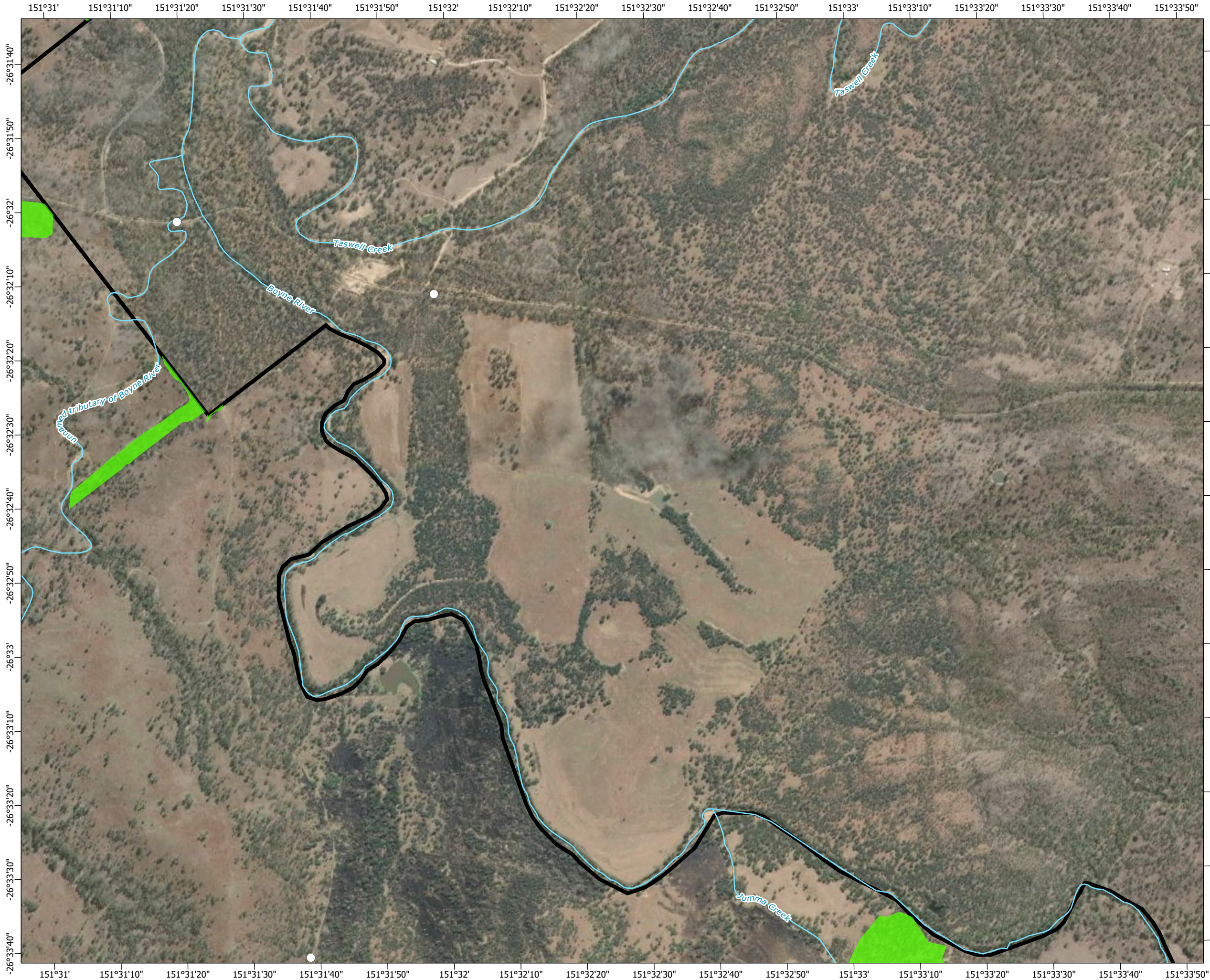
© AECOM Australia Pty Ltd (AECOM). All rights reserved.

AECOM has prepared this document for the sole use of the Client and for a specific purpose, each as expressly stated in the document. No other party should rely on this document without the prior written consent of AECOM. AECOM undertakes no duty, nor accepts any responsibility, to any third party who may rely upon or use this document. This document has been prepared based on the Client's description of its requirements and AECOM's experience, having regard to assumptions that AECOM can reasonably be expected to make in accordance with sound professional principles.

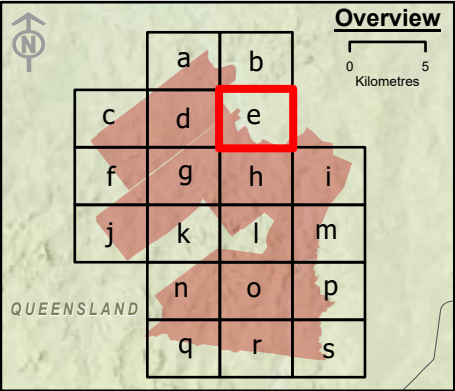
© State of Queensland (Department of Resources) 2023, Maxar © The State of Queensland; © State of Queensland (Department of Resources) 2023; Queensland Herbarium, Biodiversity and Ecosystem Sciences; © State of Queensland (Department of Science, Information Technology and Innovation) 2017; © State of Queensland (Department of Environment and Science), 2019; © The State of Queensland 2024 (Department of Energy and Climate); © South Burnett Regional Council; © Commonwealth of Australia. Based on Australian Bureau of Statistics (ABS) data, Bureau of Meteorology; National Native Title Tribunal; © Commonwealth Scientific and Industrial Research Organisation (CSIRO) Australia

**TARONG WEST WIND FARM
PUBLIC ENVIRONMENT REPORT (2025)**

Spring 2021 fauna survey sites and field-verified regional ecosystems



- Legend**
- Townships
 - Wind turbine generator
 - Mast (permanent)
 - Mast (temporary)
 - Watercourse
 - Access track
 - Turbine hardstand
 - Cables - underground
 - Cables - overhead 33kV
 - Cables - overhead 275kV
 - Existing Powerlink 275kV overhead line
 - Planning corridor
 - Clearing footprint
 - Site Boundary
 - ⊕ Helipad
 - Batch plant
 - Borrow pit
 - Laydown
 - Operations and maintenance building
 - Site compound
 - Substation
 - Switching station
 - Bird point count survey (impact site)
 - Bird point count survey (reference site)
 - Semi-evergreen vine thickets
 - Field Surveys 2021**
 - Anabat call recording and harp trapping
 - Dam survey
 - Glossy black-cockatoo active search
 - Harp trapping
 - Nocturnal call playback
 - Spotlighting and call playback
 - Regional ecosystems**
 - Of concern - dominant
 - Least concern



Spatial Reference: Geocentric Datum of Australia 1994 Map Grid of Australia Zone 56
Datum: Geocentric Datum of Australia 1994
Units: Metre

© AECOM Australia Pty Ltd (AECOM). All rights reserved.

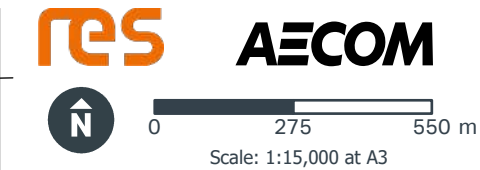
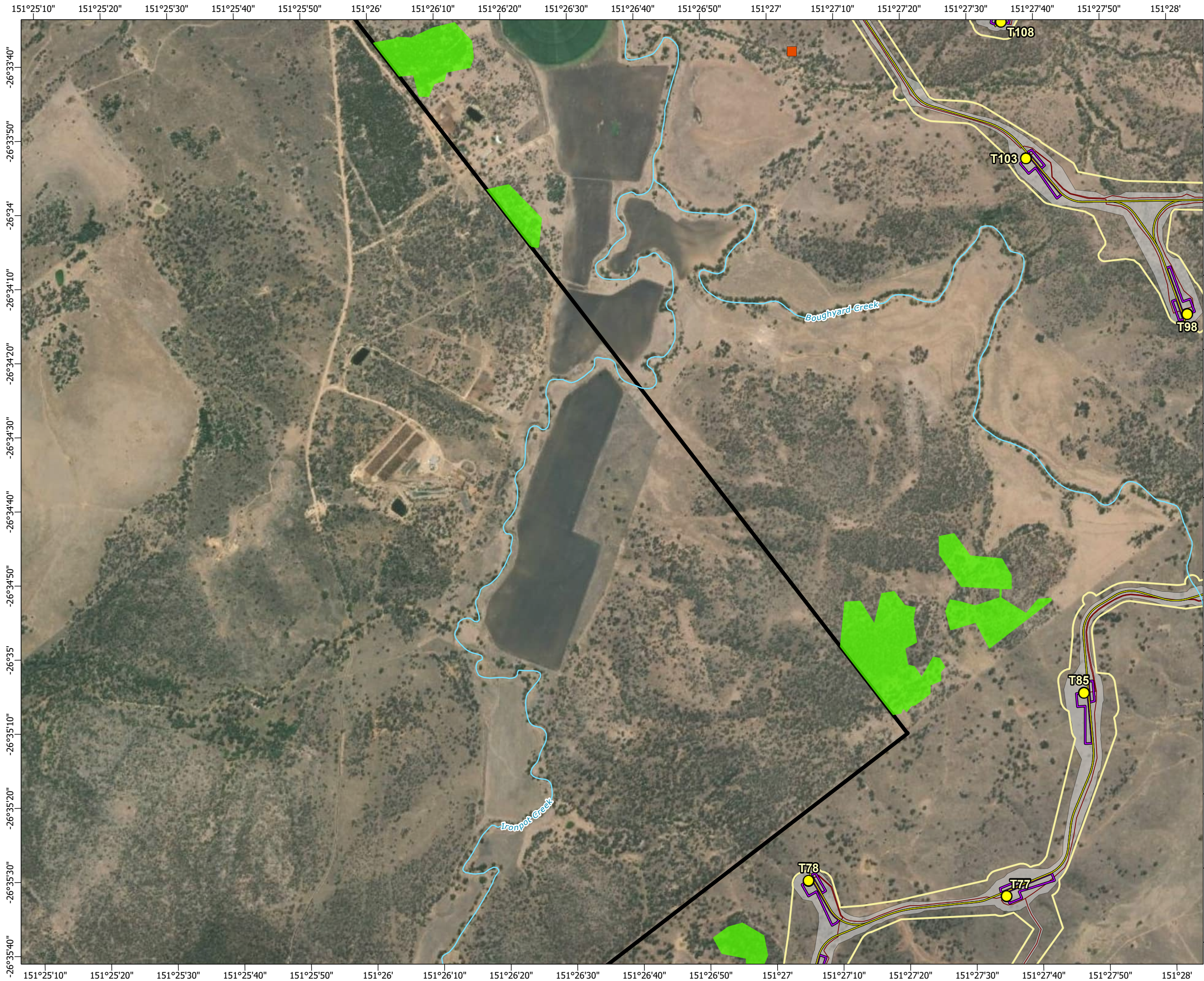
AECOM has prepared this document for the sole use of the Client and for a specific purpose, each as expressly stated in the document. No other party should rely on this document without the prior written consent of AECOM. AECOM undertakes no duty, nor accepts any responsibility, to any third party who may rely upon or use this document. This document has been prepared based on the Client's description of its requirements and AECOM's experience, having regard to assumptions that AECOM can reasonably be expected to make in accordance with sound professional principles.

© State of Queensland (Department of Resources) 2023, Maxar © The State of Queensland; © State of Queensland (Department of Resources) 2023; Queensland Herbarium, Biodiversity and Ecosystem Sciences; © State of Queensland (Department of Science, Information Technology and Innovation) 2017; © State of Queensland (Department of Environment and Science), 2019; © The State of Queensland 2024 (Department of Energy and Climate); © South Burnett Regional Council; © Commonwealth of Australia. Based on Australian Bureau of Statistics (ABS) data, Bureau of Meteorology, National Native Title Tribunal; © Commonwealth Scientific and Industrial Research Organisation (CSIRO) Australia

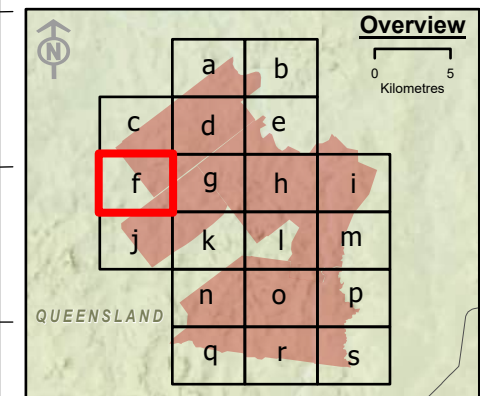
**TARONG WEST WIND FARM
PUBLIC ENVIRONMENT REPORT (2025)**

Spring 2021 fauna survey sites and field-verified regional ecosystems

Figure 3-6e Page 6 of 20



- Legend**
- Townships
 - Wind turbine generator
 - Mast (permanent)
 - Mast (temporary)
 - Watercourse
 - Access track
 - Turbine hardstand
 - Cables - underground
 - Cables - overhead 33kV
 - Cables - overhead 275kV
 - Existing Powerlink 275kV overhead line
 - Planning corridor
 - Clearing footprint
 - Site Boundary
 - ⊕ Helipad
 - Batch plant
 - Borrow pit
 - Laydown
 - Operations and maintenance building
 - Site compound
 - Substation
 - Switching station
 - Bird point count survey (impact site)
 - Bird point count survey (reference site)
 - Semi-evergreen vine thickets
 - Field Surveys 2021**
 - Anabat call recording and harp trapping
 - Dam survey
 - Glossy black-cockatoo active search
 - Harp trapping
 - Nocturnal call playback
 - Spotlighting and call playback
 - Regional ecosystems**
 - Of concern - dominant
 - Least concern



Spatial Reference: Geocentric Datum of Australia 1994 Map Grid of Australia Zone 56
Datum: Geocentric Datum of Australia 1994
Units: Metre

© AECOM Australia Pty Ltd (AECOM). All rights reserved.

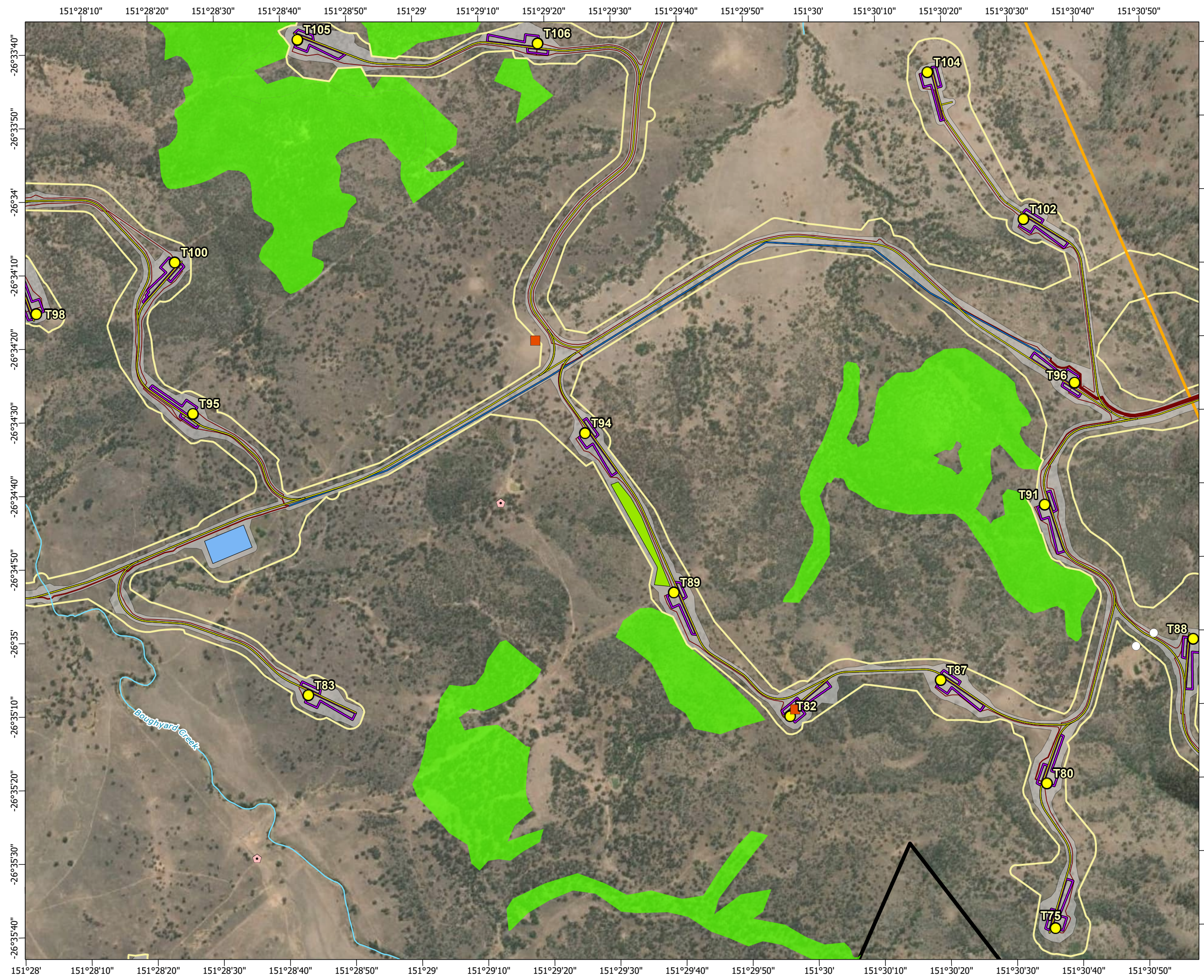
AECOM has prepared this document for the sole use of the Client and for a specific purpose, each as expressly stated in the document. No other party should rely on this document without the prior written consent of AECOM. AECOM undertakes no duty, nor accepts any responsibility, to any third party who may rely upon or use this document. This document has been prepared based on the Client's description of its requirements and AECOM's experience, having regard to assumptions that AECOM can reasonably be expected to make in accordance with sound professional principles.



© State of Queensland (Department of Resources) 2023, Maxar © The State of Queensland; © State of Queensland (Department of Resources) 2023; Queensland Herbarium, Biodiversity and Ecosystem Sciences; © State of Queensland (Department of Science, Information Technology and Innovation) 2017; © State of Queensland (Department of Environment and Science), 2019; © The State of Queensland 2024 (Department of Energy and Climate); © South Burnett Regional Council; © Commonwealth of Australia. Based on Australian Bureau of Statistics (ABS) data, Bureau of Meteorology, National Native Title Tribunal; © Commonwealth Scientific and Industrial Research Organisation (CSIRO) Australia



**TARONG WEST WIND FARM
PUBLIC ENVIRONMENT REPORT (2025)**
**Spring 2021 fauna survey sites and field-
verified regional ecosystems**

Figure 3-6f

Page 7 of 20







Scale: 1:15,000 at A3

- Legend**
- Townships

Wind turbine generator

Mast (permanent)

Mast (temporary)

Watercourse

Access track

Turbine hardstand

Cables - underground

Cables - overhead 33kV

Cables - overhead 275kV

Existing Powerlink 275kV overhead line

Planning corridor

Clearing footprint

Site Boundary

Helipad

Bird point count survey (impact site)

Bird point count survey (reference site)

Semi-evergreen vine thickets

Field Surveys 2021

Anabat call recording and harp trapping

Dam survey

Glossy black-cockatoo active search

Harp trapping

Nocturnal call playback

Spotlighting and call playback

Regional ecosystems

Of concern - dominant

Least concern
- Infrastructure areas**
- Batch plant

Borrow pit

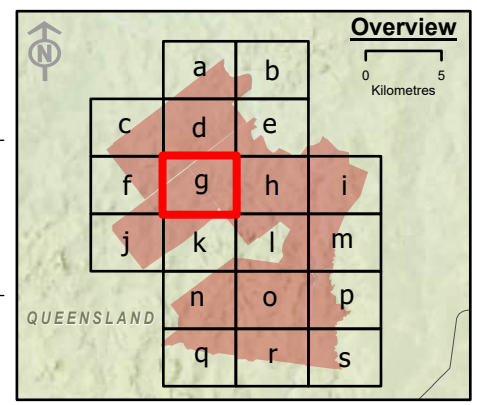
Laydown

Operations and maintenance building

Site compound

Substation

Switching station



Spatial Reference: Geocentric Datum of Australia 1994 Map Grid of Australia Zone 56
Datum: Geocentric Datum of Australia 1994
Units: Metre

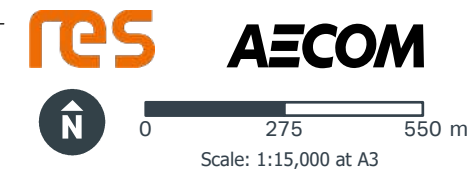
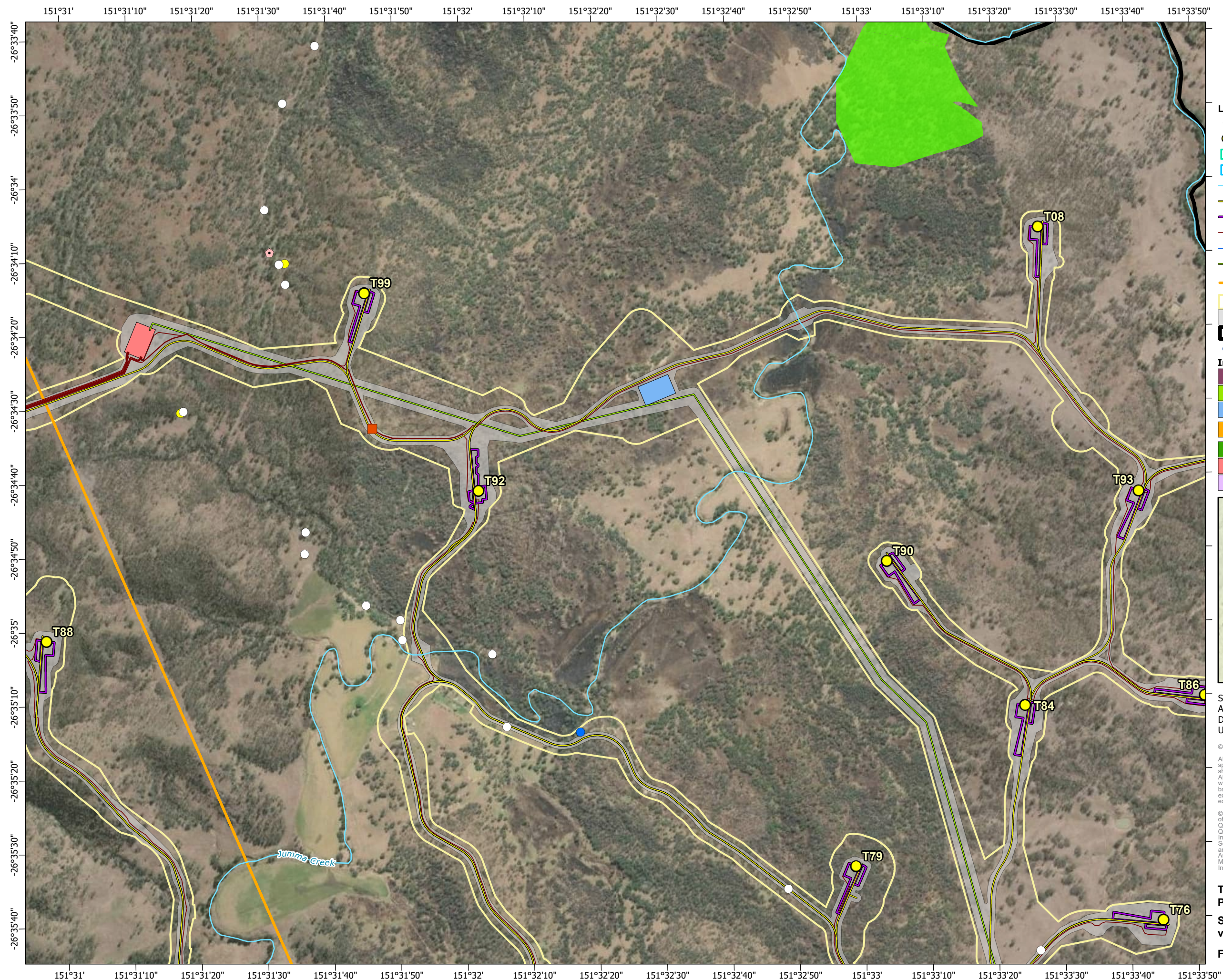
© AECOM Australia Pty Ltd (AECOM). All rights reserved.

AECOM has prepared this document for the sole use of the Client and for a specific purpose, each as expressly stated in the document. No other party should rely on this document without the prior written consent of AECOM. AECOM undertakes no duty, nor accepts any responsibility, to any third party who may rely upon or use this document. This document has been prepared based on the Client's description of its requirements and AECOM's experience, having regard to assumptions that AECOM can reasonably be expected to make in accordance with sound professional principles.

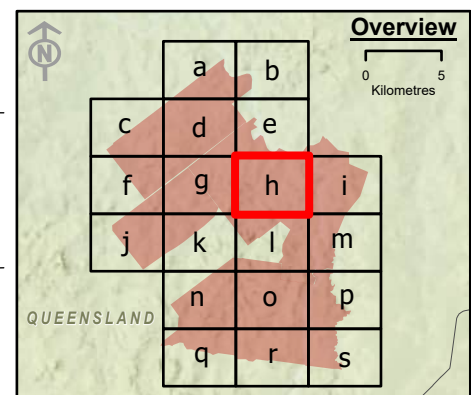
© State of Queensland (Department of Resources) 2023, Maxar © The State of Queensland; © State of Queensland (Department of Resources) 2023; Queensland Herbarium, Biodiversity and Ecosystem Sciences; © State of Queensland (Department of Science, Information Technology and Innovation) 2017; © State of Queensland (Department of Environment and Science), 2019; © The State of Queensland 2024 (Department of Energy and Climate); © South Burnett Regional Council; © Commonwealth of Australia. Based on Australian Bureau of Statistics (ABS) data, Bureau of Meteorology, National Native Title Tribunal; © Commonwealth Scientific and Industrial Research Organisation (CSIRO) Australia

**TARONG WEST WIND FARM
PUBLIC ENVIRONMENT REPORT (2025)**

Spring 2021 fauna survey sites and field-verified regional ecosystems



- Legend**
- Townships
 - Wind turbine generator
 - Mast (permanent)
 - Mast (temporary)
 - Watercourse
 - Access track
 - Turbine hardstand
 - Cables - underground
 - Cables - overhead 33kV
 - Cables - overhead 275kV
 - Existing Powerlink 275kV overhead line
 - Planning corridor
 - Clearing footprint
 - Site Boundary
 - ⊕ Helipad
 - Batch plant
 - Borrow pit
 - Laydown
 - Operations and maintenance building
 - Site compound
 - Substation
 - Switching station
 - Bird point count survey (impact site)
 - Bird point count survey (reference site)
 - Semi-evergreen vine thickets
 - Field Surveys 2021**
 - Anabat call recording and harp trapping
 - Dam survey
 - Glossy black-cockatoo active search
 - Harp trapping
 - Nocturnal call playback
 - Spotlighting and call playback
 - Regional ecosystems**
 - Of concern - dominant
 - Least concern



Spatial Reference: Geocentric Datum of Australia 1994 Map Grid of Australia Zone 56
Datum: Geocentric Datum of Australia 1994
Units: Metre

© AECOM Australia Pty Ltd (AECOM). All rights reserved.

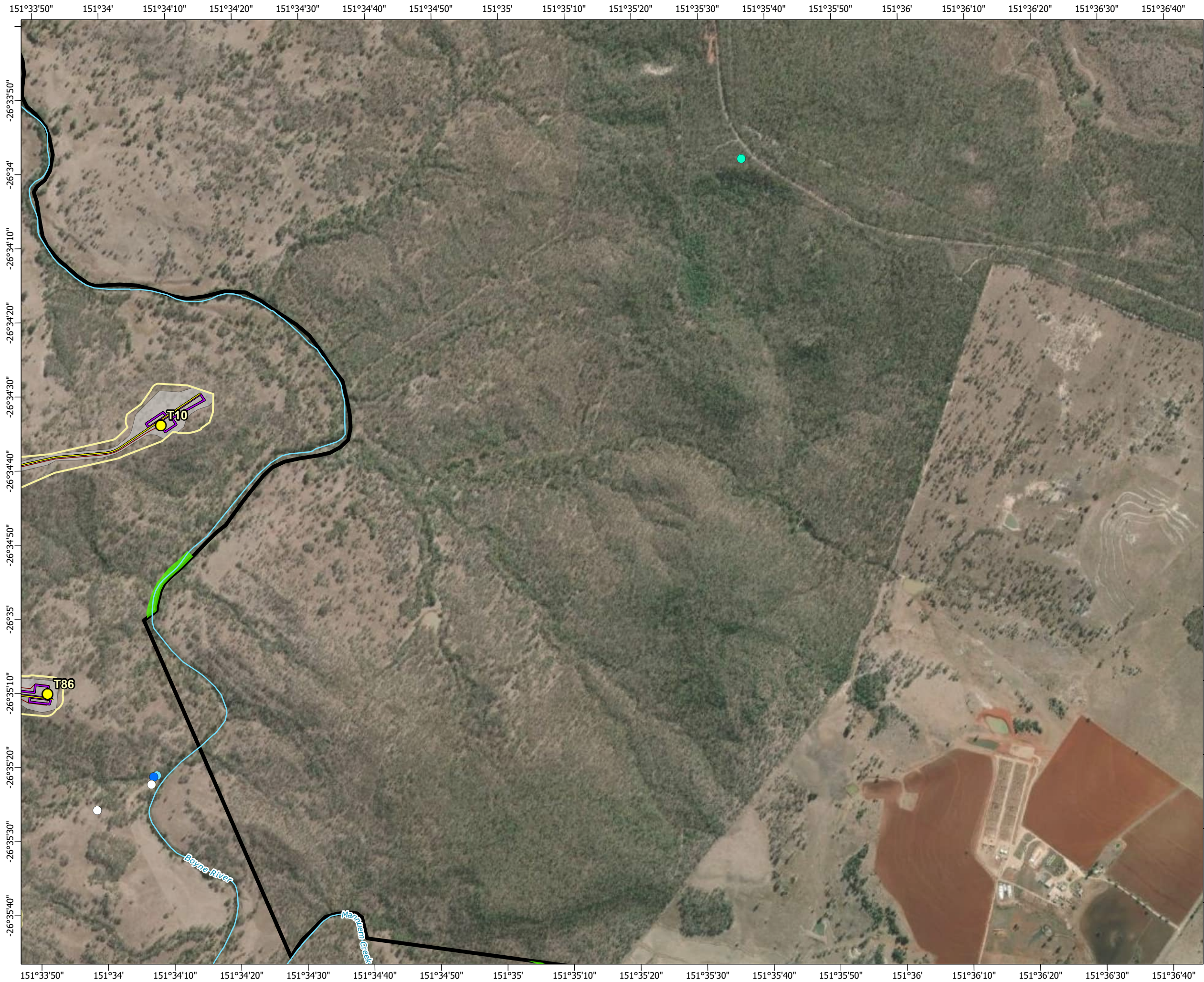
AECOM has prepared this document for the sole use of the Client and for a specific purpose, each as expressly stated in the document. No other party should rely on this document without the prior written consent of AECOM. AECOM undertakes no duty, nor accepts any responsibility, to any third party who may rely upon or use this document. This document has been prepared based on the Client's description of its requirements and AECOM's experience, having regard to assumptions that AECOM can reasonably be expected to make in accordance with sound professional principles.



© State of Queensland (Department of Resources) 2023. Maxar © The State of Queensland; © State of Queensland (Department of Resources) 2023; Queensland Herbarium, Biodiversity and Ecosystem Sciences; © State of Queensland (Department of Science, Information Technology and Innovation) 2017; © State of Queensland (Department of Environment and Science), 2019; © The State of Queensland 2024 (Department of Energy and Climate); © South Burnett Regional Council; © Commonwealth of Australia. Based on Australian Bureau of Statistics (ABS) data. Bureau of Meteorology; National Native Title Tribunal; © Commonwealth Scientific and Industrial Research Organisation (CSIRO) Australia



**TARONG WEST WIND FARM
PUBLIC ENVIRONMENT REPORT (2025)**

**Spring 2021 fauna survey sites and field-
verified regional ecosystems**

Figure 3-6h Page 9 of 20







Scale: 1:15,000 at A3

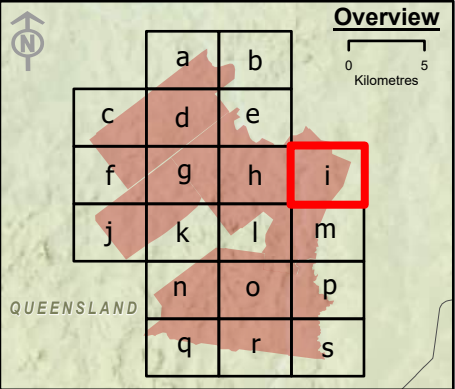
Legend

- Townships
- Wind turbine generator
- Mast (permanent)
- Mast (temporary)
- Watercourse
- Access track
- Turbine hardstand
- Cables - underground
- Cables - overhead 33kV
- Cables - overhead 275kV
- Existing Powerlink 275kV overhead line
- Planning corridor
- Clearing footprint
- Site Boundary
- Helipad

- Bird point count survey (impact site)
- Bird point count survey (reference site)
- Semi-evergreen vine thickets
- Field Surveys 2021**
- Anabat call recording and harp trapping
- Dam survey
- Glossy black-cockatoo active search
- Harp trapping
- Nocturnal call playback
- Spotlighting and call playback
- Regional ecosystems**
- Of concern - dominant
- Least concern

Infrastructure areas

- Batch plant
- Borrow pit
- Laydown
- Operations and maintenance building
- Site compound
- Substation
- Switching station



Overview

0 5 Kilometres

Spatial Reference: Geocentric Datum of Australia 1994 Map Grid of Australia Zone 56
Datum: Geocentric Datum of Australia 1994
Units: Metre

© AECOM Australia Pty Ltd (AECOM). All rights reserved.

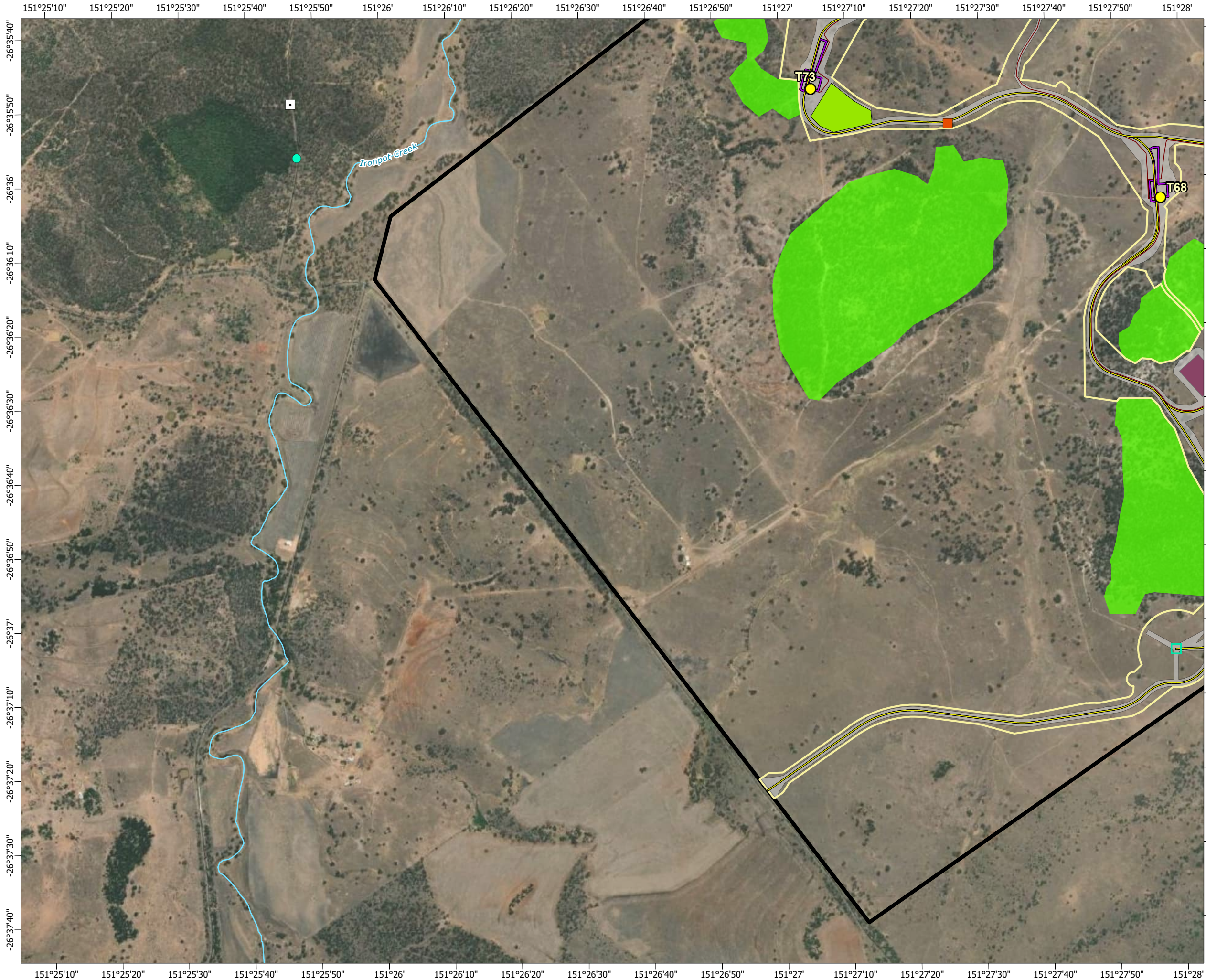
AECOM has prepared this document for the sole use of the Client and for a specific purpose, each as expressly stated in the document. No other party should rely on this document without the prior written consent of AECOM. AECOM undertakes no duty, nor accepts any responsibility, to any third party who may rely upon or use this document. This document has been prepared based on the Client's description of its requirements and AECOM's experience, having regard to assumptions that AECOM can reasonably be expected to make in accordance with sound professional principles.



© State of Queensland (Department of Resources) 2023, Maxar © The State of Queensland; © State of Queensland (Department of Resources) 2023; Queensland Herbarium, Biodiversity and Ecosystem Sciences; © State of Queensland (Department of Science, Information Technology and Innovation) 2017; © State of Queensland (Department of Environment and Science), 2019; © The State of Queensland 2024 (Department of Energy and Climate); © South Burnett Regional Council; © Commonwealth of Australia. Based on Australian Bureau of Statistics (ABS) data, Bureau of Meteorology, National Native Title Tribunal; © Commonwealth Scientific and Industrial Research Organisation (CSIRO) Australia



**TARONG WEST WIND FARM
PUBLIC ENVIRONMENT REPORT (2025)**

Spring 2021 fauna survey sites and field-verified regional ecosystems

Figure 3-6i

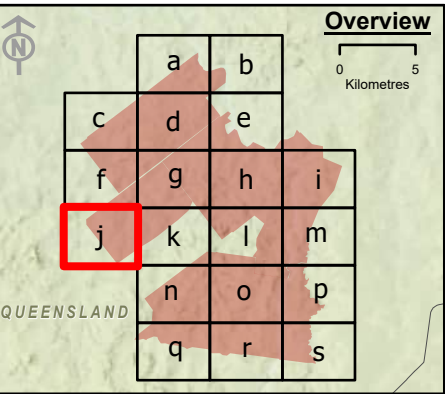






Scale: 1:15,000 at A3

- Legend**
- | | |
|--|--|
| ○ Townships | ■ Bird point count survey (impact site) |
| ● Wind turbine generator | □ Bird point count survey (reference site) |
| ■ Mast (permanent) | ▨ Semi-evergreen vine thickets |
| ■ Mast (temporary) | Field Surveys 2021 |
| — Watercourse | ● Anabat call recording and harp trapping |
| — Access track | ■ Dam survey |
| — Turbine hardstand | ● Glossy black-cockatoo active search |
| — Cables - underground | ● Harp trapping |
| — Cables - overhead 33kV | ● Nocturnal call playback |
| — Cables - overhead 275kV | ○ Spotlighting and call playback |
| — Existing Powerlink 275kV overhead line | Regional ecosystems |
| □ Planning corridor | ■ Of concern - dominant |
| ■ Clearing footprint | ■ Least concern |
| ■ Site Boundary | |
| ⊕ Helipad | |
| Infrastructure areas | |
| ■ Batch plant | |
| ■ Borrow pit | |
| ■ Laydown | |
| ■ Operations and maintenance building | |
| ■ Site compound | |
| ■ Substation | |
| ■ Switching station | |



Spatial Reference: Geocentric Datum of Australia 1994 Map Grid of Australia Zone 56
Datum: Geocentric Datum of Australia 1994
Units: Metre

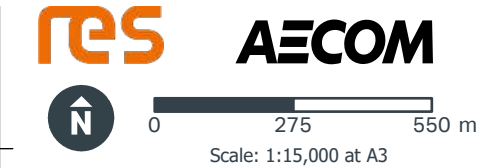
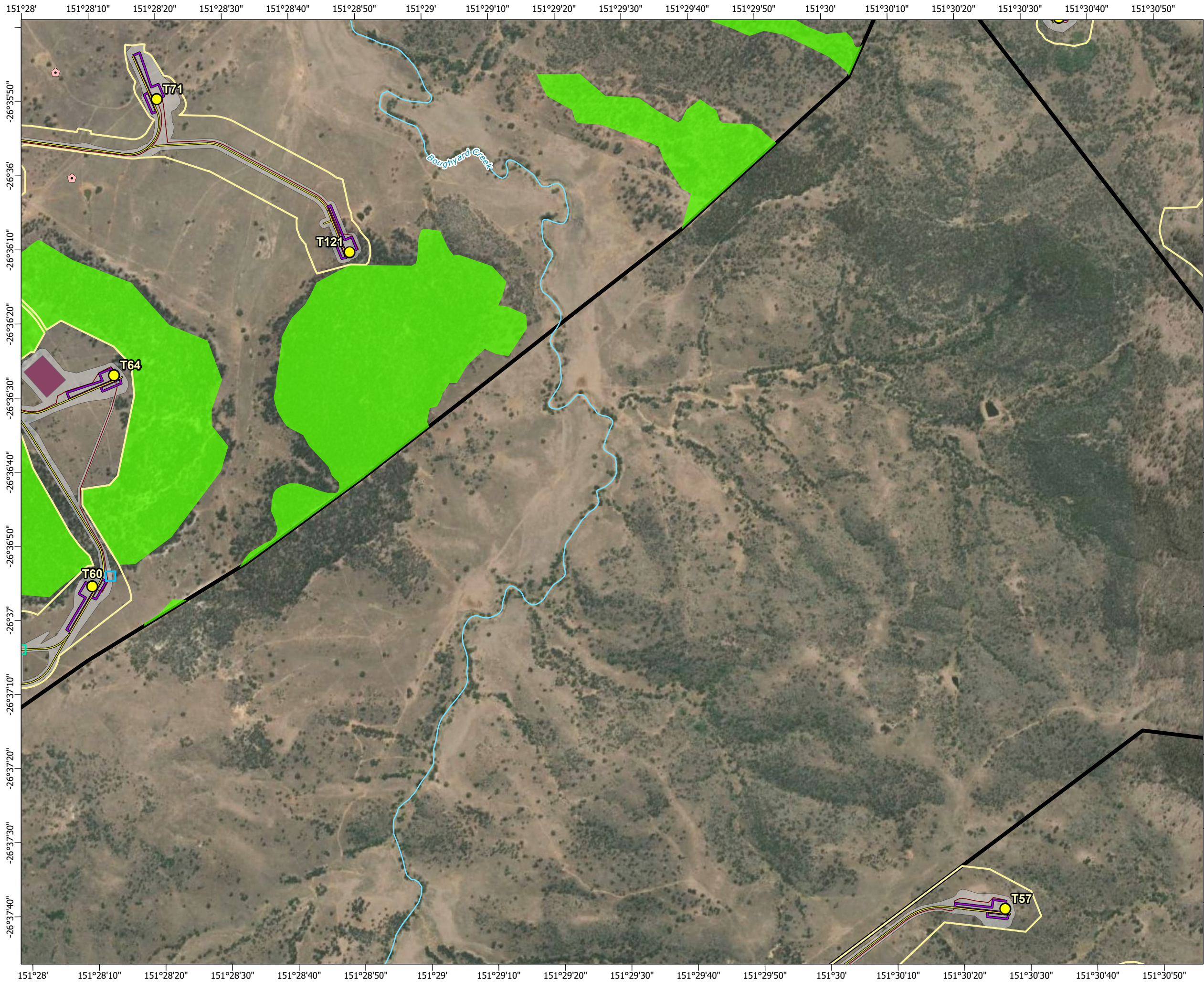
© AECOM Australia Pty Ltd (AECOM). All rights reserved.

AECOM has prepared this document for the sole use of the Client and for a specific purpose, each as expressly stated in the document. No other party should rely on this document without the prior written consent of AECOM. AECOM undertakes no duty, nor accepts any responsibility, to any third party who may rely upon or use this document. This document has been prepared based on the Client's description of its requirements and AECOM's experience, having regard to assumptions that AECOM can reasonably be expected to make in accordance with sound professional principles.

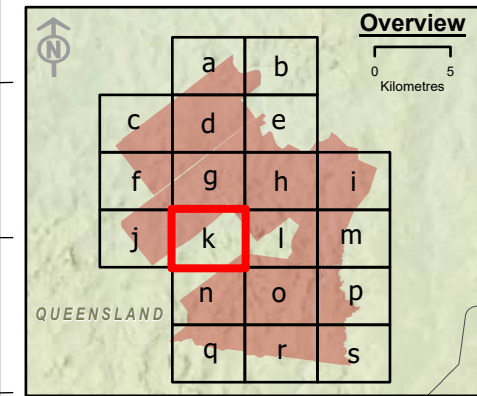
© State of Queensland (Department of Resources) 2023, Maxar © The State of Queensland; © State of Queensland (Department of Resources) 2023; Queensland Herbarium, Biodiversity and Ecosystem Sciences; © State of Queensland (Department of Science, Information Technology and Innovation) 2017; © State of Queensland (Department of Environment and Science), 2019; © The State of Queensland 2024 (Department of Energy and Climate); © South Burnett Regional Council; © Commonwealth of Australia. Based on Australian Bureau of Statistics (ABS) data, Bureau of Meteorology, National Native Title Tribunal; © Commonwealth Scientific and Industrial Research Organisation (CSIRO) Australia

**TARONG WEST WIND FARM
PUBLIC ENVIRONMENT REPORT (2025)**

Spring 2021 fauna survey sites and field-verified regional ecosystems



- Legend**
- Townships
 - Wind turbine generator
 - Mast (permanent)
 - Mast (temporary)
 - Watercourse
 - Access track
 - Turbine hardstand
 - Cables - underground
 - Cables - overhead 33kV
 - Cables - overhead 275kV
 - Existing Powerlink 275kV overhead line
 - Planning corridor
 - Clearing footprint
 - Site Boundary
 - ⊕ Helipad
 - Batch plant
 - Borrow pit
 - Laydown
 - Operations and maintenance building
 - Site compound
 - Substation
 - Switching station
 - Bird point count survey (impact site)
 - Bird point count survey (reference site)
 - Semi-evergreen vine thickets
 - Field Surveys 2021**
 - Anabat call recording and harp trapping
 - Dam survey
 - Glossy black-cockatoo active search
 - Harp trapping
 - Nocturnal call playback
 - Spotlighting and call playback
 - Regional ecosystems**
 - Of concern - dominant
 - Least concern



Spatial Reference: Geocentric Datum of Australia 1994 Map Grid of Australia Zone 56
Datum: Geocentric Datum of Australia 1994
Units: Metre

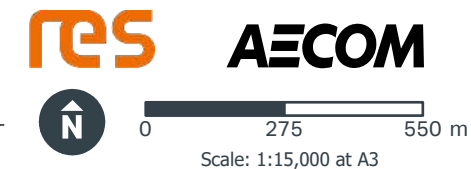
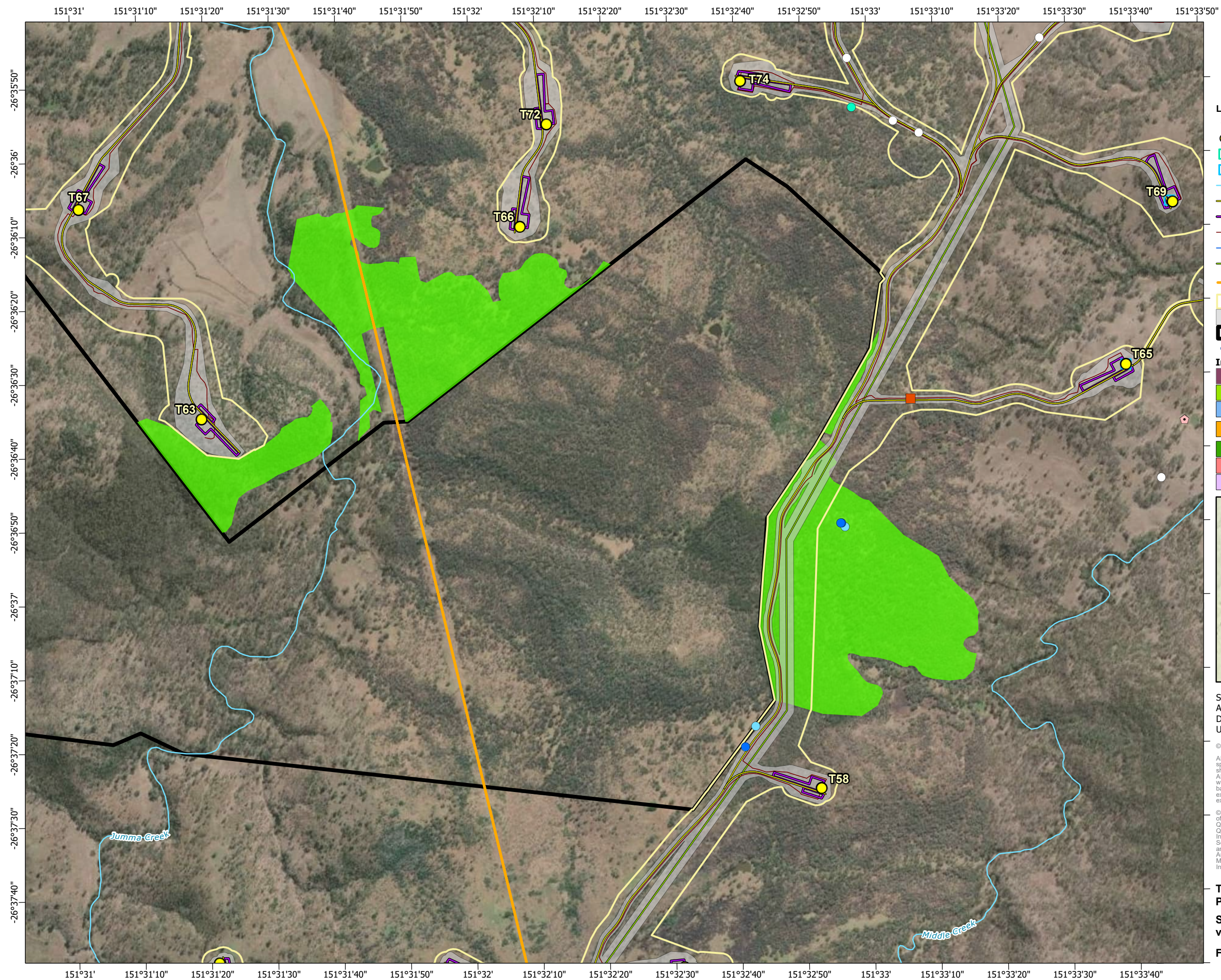
© AECOM Australia Pty Ltd (AECOM). All rights reserved.

AECOM has prepared this document for the sole use of the Client and for a specific purpose, each as expressly stated in the document. No other party should rely on this document without the prior written consent of AECOM. AECOM undertakes no duty, nor accepts any responsibility, to any third party who may rely upon or use this document. This document has been prepared based on the Client's description of its requirements and AECOM's experience, having regard to assumptions that AECOM can reasonably be expected to make in accordance with sound professional principles.

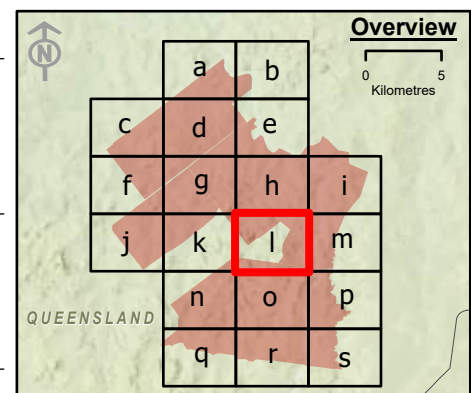
© State of Queensland (Department of Resources) 2023. Maxar © The State of Queensland; © State of Queensland (Department of Resources) 2023; Queensland Herbarium, Biodiversity and Ecosystem Sciences; © State of Queensland (Department of Science, Information Technology and Innovation) 2017; © State of Queensland (Department of Environment and Science), 2019; © The State of Queensland 2024 (Department of Energy and Climate); © South Burnett Regional Council; © Commonwealth of Australia. Based on Australian Bureau of Statistics (ABS) data. Bureau of Meteorology; National Native Title Tribunal; © Commonwealth Scientific and Industrial Research Organisation (CSIRO) Australia

**TARONG WEST WIND FARM
PUBLIC ENVIRONMENT REPORT (2025)**

Spring 2021 fauna survey sites and field-verified regional ecosystems



- Legend**
- Townships
 - Wind turbine generator
 - Mast (permanent)
 - Mast (temporary)
 - Watercourse
 - Access track
 - Turbine hardstand
 - Cables - underground
 - Cables - overhead 33kV
 - Cables - overhead 275kV
 - Existing Powerlink 275kV overhead line
 - Planning corridor
 - Clearing footprint
 - Site Boundary
 - ⊕ Helipad
 - Batch plant
 - Borrow pit
 - Laydown
 - Operations and maintenance building
 - Site compound
 - Substation
 - Switching station
 - Bird point count survey (impact site)
 - Bird point count survey (reference site)
 - Semi-evergreen vine thickets
 - Field Surveys 2021**
 - Anabat call recording and harp trapping
 - Dam survey
 - Glossy black-cockatoo active search
 - Harp trapping
 - Nocturnal call playback
 - Spotlighting and call playback
 - Regional ecosystems**
 - Of concern - dominant
 - Least concern



Spatial Reference: Geocentric Datum of Australia 1994 Map Grid of Australia Zone 56
Datum: Geocentric Datum of Australia 1994
Units: Metre

© AECOM Australia Pty Ltd (AECOM). All rights reserved.

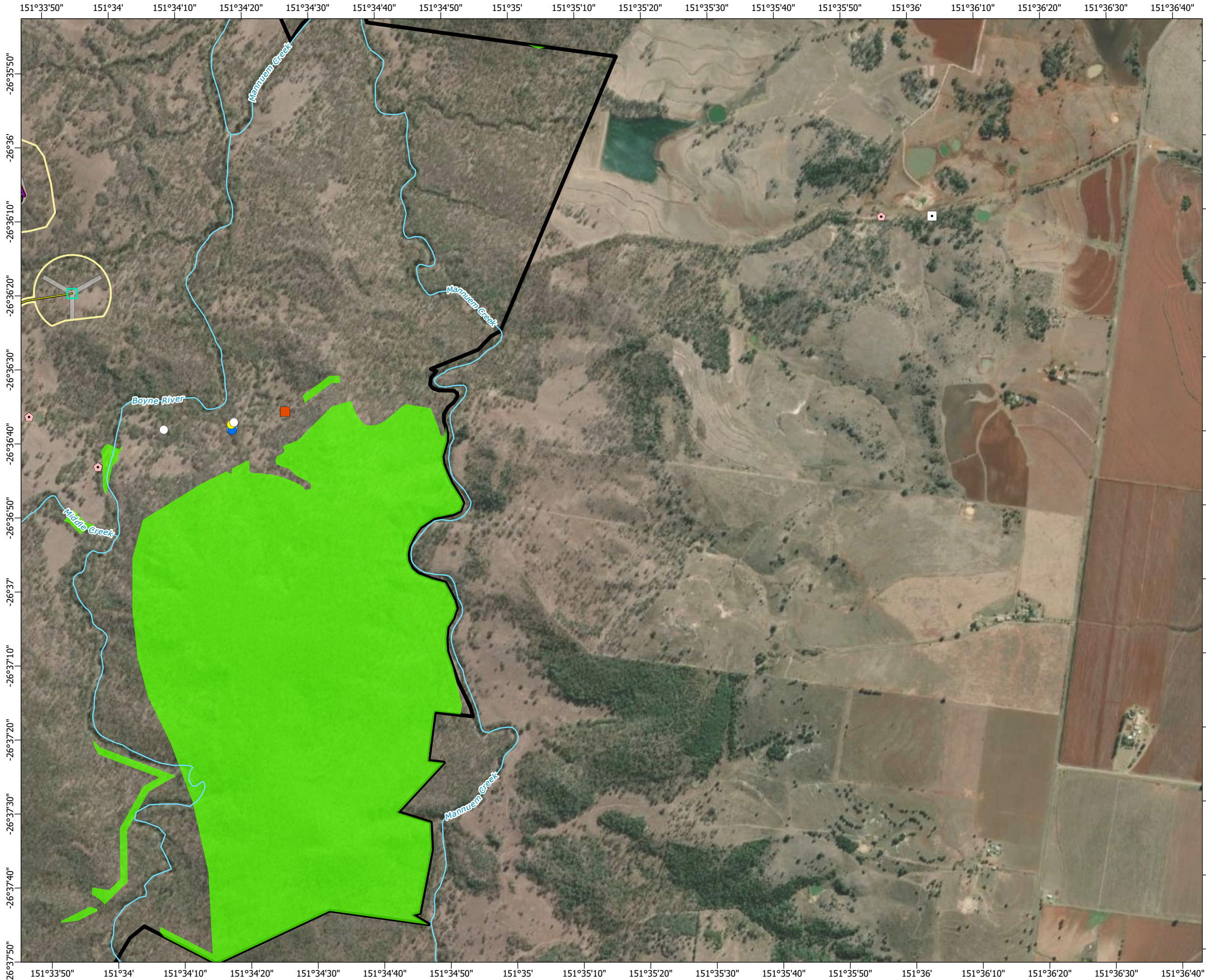
AECOM has prepared this document for the sole use of the Client and for a specific purpose, each as expressly stated in the document. No other party should rely on this document without the prior written consent of AECOM. AECOM undertakes no duty, nor accepts any responsibility, to any third party who may rely upon or use this document. This document has been prepared based on the Client's description of its requirements and AECOM's experience, having regard to assumptions that AECOM can reasonably be expected to make in accordance with sound professional principles.



© State of Queensland (Department of Resources) 2023, Maxar © The State of Queensland; © State of Queensland (Department of Resources) 2023; Queensland Herbarium, Biodiversity and Ecosystem Sciences; © State of Queensland (Department of Science, Information Technology and Innovation) 2017; © State of Queensland (Department of Environment and Science), 2019; © The State of Queensland 2024 (Department of Energy and Climate); © South Burnett Regional Council; © Commonwealth of Australia. Based on Australian Bureau of Statistics (ABS) data, Bureau of Meteorology, National Native Title Tribunal; © Commonwealth Scientific and Industrial Research Organisation (CSIRO) Australia



**TARONG WEST WIND FARM
PUBLIC ENVIRONMENT REPORT (2025)**

**Spring 2021 fauna survey sites and field-
verified regional ecosystems**

Figure 3-6I Page 13 of 20





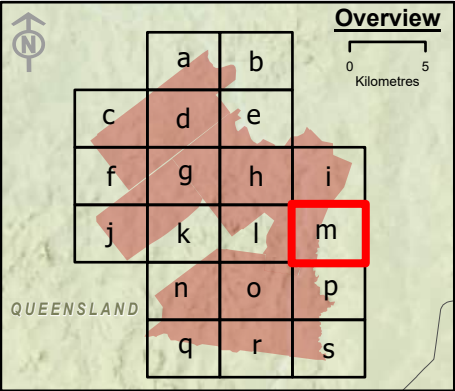


Scale: 1:15,000 at A3

- Legend**
- Townships
 - Wind turbine generator
 - Mast (permanent)
 - Mast (temporary)
 - Watercourse
 - Access track
 - Turbine hardstand
 - Cables - underground
 - Cables - overhead 33kV
 - Cables - overhead 275kV
 - Existing Powerlink 275kV overhead line
 - Planning corridor
 - Clearing footprint
 - Site Boundary
 - Helipad

- Bird point count survey (impact site)
 - Bird point count survey (reference site)
 - Semi-evergreen vine thickets
 - Field Surveys 2021**
 - Anabat call recording and harp trapping
 - Dam survey
 - Glossy black-cockatoo active search
 - Harp trapping
 - Nocturnal call playback
 - Spotlighting and call playback
 - Regional ecosystems**
 - Of concern - dominant
 - Least concern

- Infrastructure areas**
- Batch plant
 - Borrow pit
 - Laydown
 - Operations and maintenance building
 - Site compound
 - Substation
 - Switching station



Spatial Reference: Geocentric Datum of Australia 1994 Map Grid of Australia Zone 56
Datum: Geocentric Datum of Australia 1994
Units: Metre

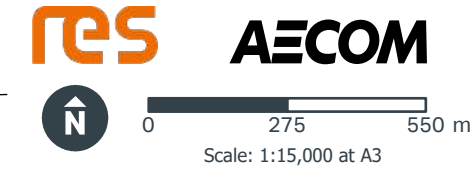
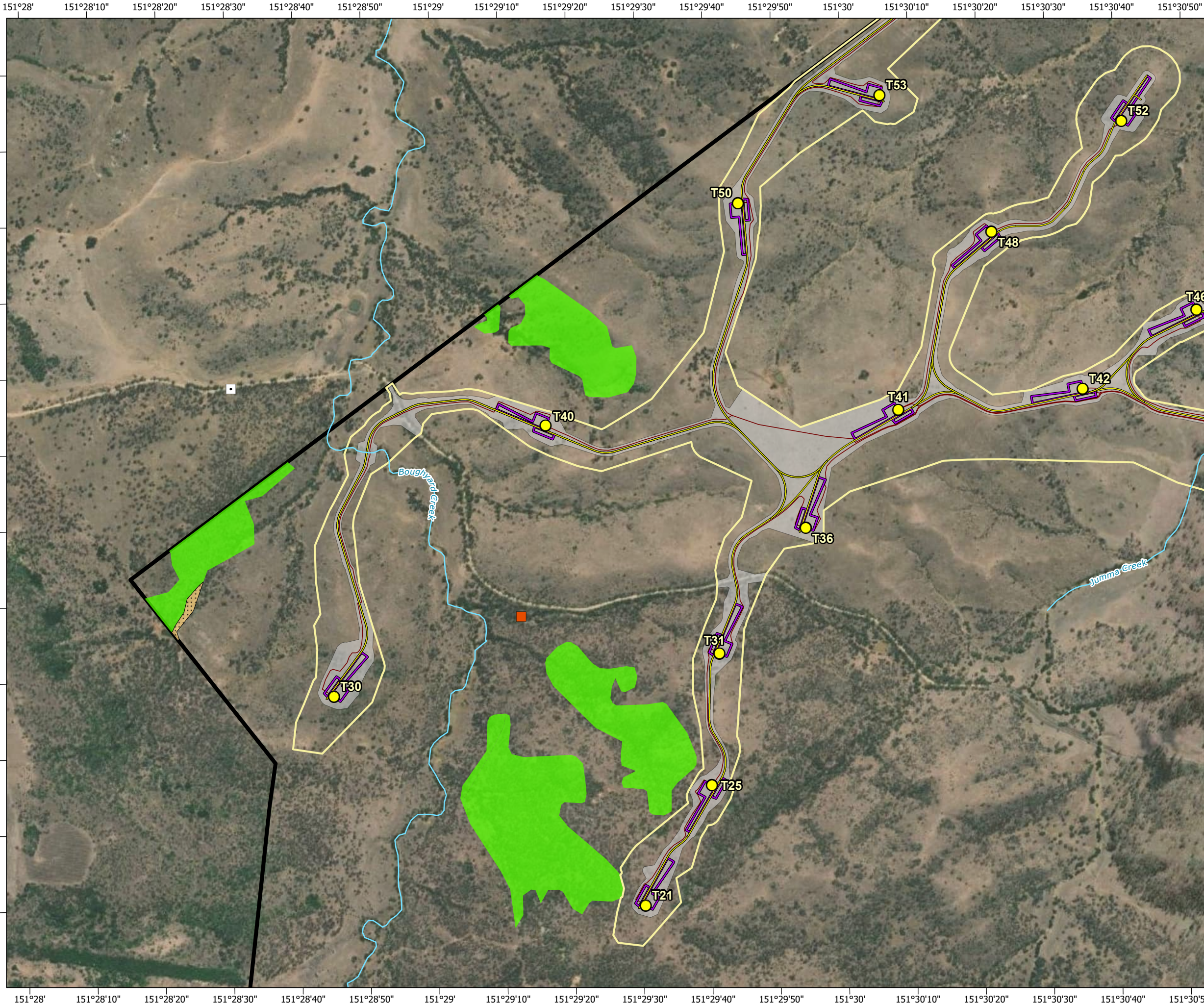
© AECOM Australia Pty Ltd (AECOM). All rights reserved.

AECOM has prepared this document for the sole use of the Client and for a specific purpose, each as expressly stated in the document. No other party should rely on this document without the prior written consent of AECOM. AECOM undertakes no duty, nor accepts any responsibility, to any third party who may rely upon or use this document. This document has been prepared based on the Client's description of its requirements and AECOM's experience, having regard to assumptions that AECOM can reasonably be expected to make in accordance with sound professional principles.

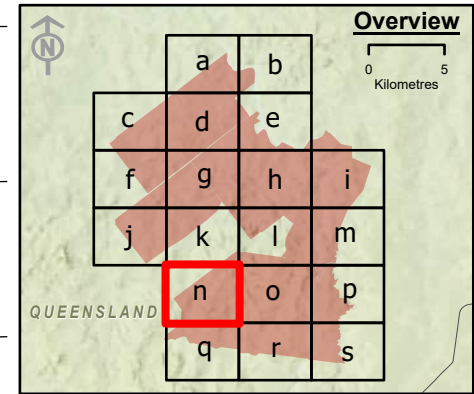
© State of Queensland (Department of Resources) 2023, Maxar © The State of Queensland; © State of Queensland (Department of Resources) 2023; Queensland Herbarium, Biodiversity and Ecosystem Sciences; © State of Queensland (Department of Science, Information Technology and Innovation) 2017; © State of Queensland (Department of Environment and Science), 2019; © The State of Queensland 2024 (Department of Energy and Climate); © South Burnett Regional Council; © Commonwealth of Australia. Based on Australian Bureau of Statistics (ABS) data. Bureau of Meteorology; National Native Title Tribunal; © Commonwealth Scientific and Industrial Research Organisation (CSIRO) Australia

**TARONG WEST WIND FARM
PUBLIC ENVIRONMENT REPORT (2025)**

Spring 2021 fauna survey sites and field-verified regional ecosystems



- Legend**
- Townships
 - Wind turbine generator
 - Mast (permanent)
 - Mast (temporary)
 - Watercourse
 - Access track
 - Turbine hardstand
 - Cables - underground
 - Cables - overhead 33kV
 - Cables - overhead 275kV
 - Existing Powerlink 275kV overhead line
 - Planning corridor
 - Clearing footprint
 - Site Boundary
 - ⊕ Helipad
 - Batch plant
 - Borrow pit
 - Laydown
 - Operations and maintenance building
 - Site compound
 - Substation
 - Switching station
 - Bird point count survey (impact site)
 - Bird point count survey (reference site)
 - Semi-evergreen vine thickets
 - Field Surveys 2021**
 - Anabat call recording and harp trapping
 - Dam survey
 - Glossy black-cockatoo active search
 - Harp trapping
 - Nocturnal call playback
 - Spotlighting and call playback
 - Regional ecosystems**
 - Of concern - dominant
 - Least concern



Spatial Reference: Geocentric Datum of Australia 1994 Map Grid of Australia Zone 56
Datum: Geocentric Datum of Australia 1994
Units: Metre

© AECOM Australia Pty Ltd (AECOM). All rights reserved.

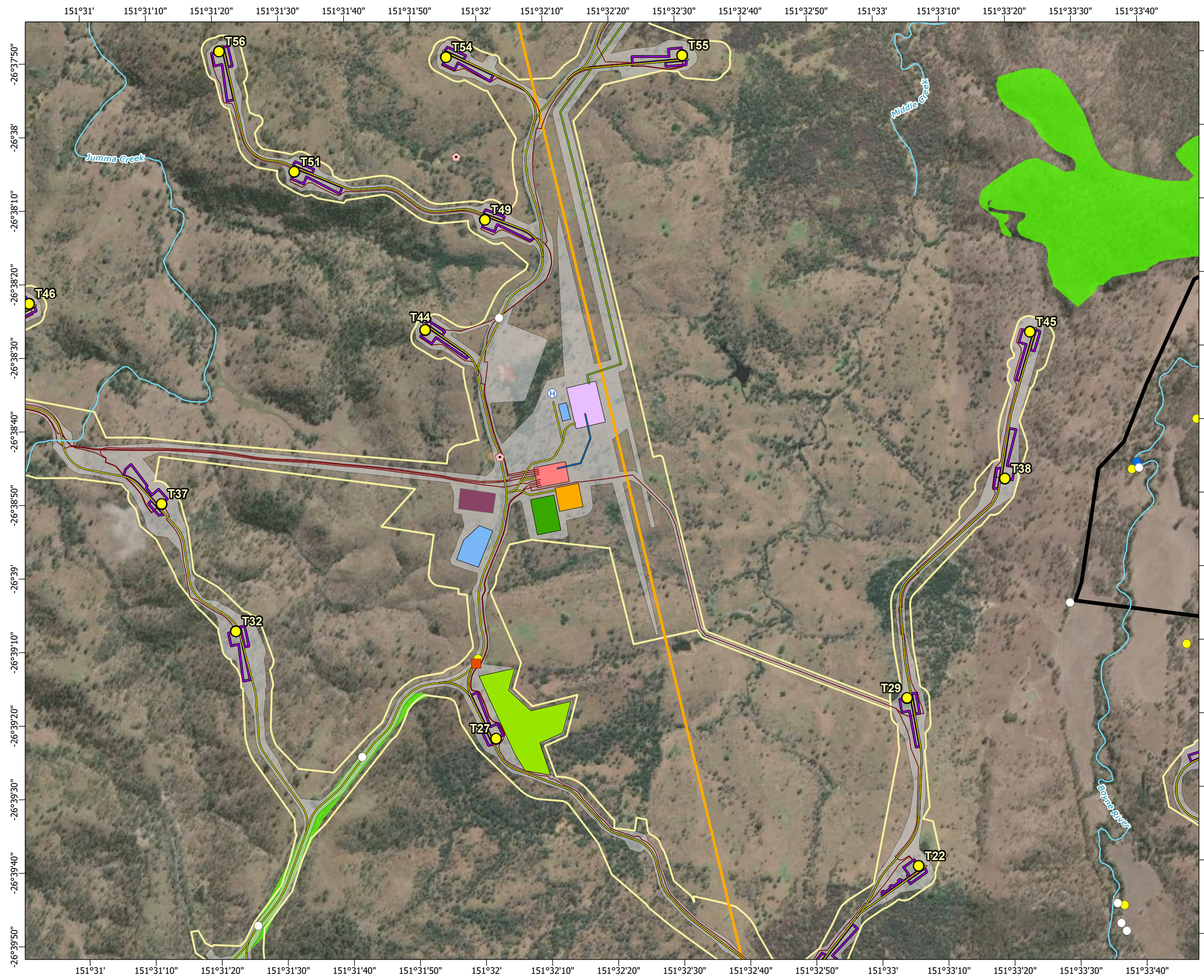
AECOM has prepared this document for the sole use of the Client and for a specific purpose, each as expressly stated in the document. No other party should rely on this document without the prior written consent of AECOM. AECOM undertakes no duty, nor accepts any responsibility, to any third party who may rely upon or use this document. This document has been prepared based on the Client's description of its requirements and AECOM's experience, having regard to assumptions that AECOM can reasonably be expected to make in accordance with sound professional principles.



© State of Queensland (Department of Resources) 2023, Maxar © The State of Queensland; © State of Queensland (Department of Resources) 2023; Queensland Herbarium, Biodiversity and Ecosystem Sciences; © State of Queensland (Department of Science, Information Technology and Innovation) 2017; © State of Queensland (Department of Environment and Science), 2019; © The State of Queensland 2024 (Department of Energy and Climate); © South Burnett Regional Council; © Commonwealth of Australia. Based on Australian Bureau of Statistics (ABS) data, Bureau of Meteorology, National Native Title Tribunal; © Commonwealth Scientific and Industrial Research Organisation (CSIRO) Australia



**TARONG WEST WIND FARM
PUBLIC ENVIRONMENT REPORT (2025)**

**Spring 2021 fauna survey sites and field-
verified regional ecosystems**

Figure 3-6n Page 15 of 20

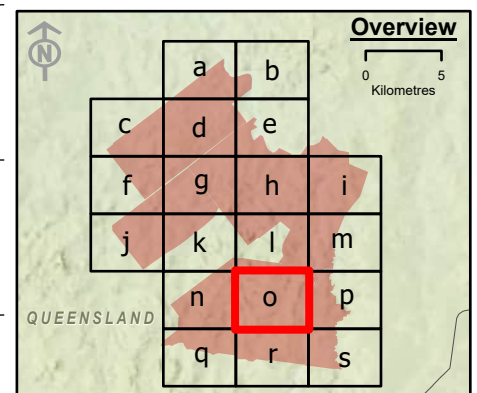






Scale: 1:15,000 at A3

- Legend**
- Townships
 - Wind turbine generator
 - Mast (permanent)
 - Mast (temporary)
 - Watercourse
 - Access track
 - Turbine hardstand
 - Cables - underground
 - Cables - overhead 33kV
 - Cables - overhead 275kV
 - Existing Powerlink 275kV overhead line
 - Planning corridor
 - Clearing footprint
 - Site Boundary
 - ⊕ Helipad
 - Batch plant
 - Borrow pit
 - Laydown
 - Operations and maintenance building
 - Site compound
 - Substation
 - Switching station
 - Bird point count survey (impact site)
 - Bird point count survey (reference site)
 - Semi-evergreen vine thickets
 - Field Surveys 2021**
 - Anabat call recording and harp trapping
 - Dam survey
 - Glossy black-cockatoo active search
 - Harp trapping
 - Nocturnal call playback
 - Spotlighting and call playback
 - Regional ecosystems**
 - Of concern - dominant
 - Least concern



Spatial Reference: Geocentric Datum of Australia 1994 Map Grid of Australia Zone 56
Datum: Geocentric Datum of Australia 1994
Units: Metre

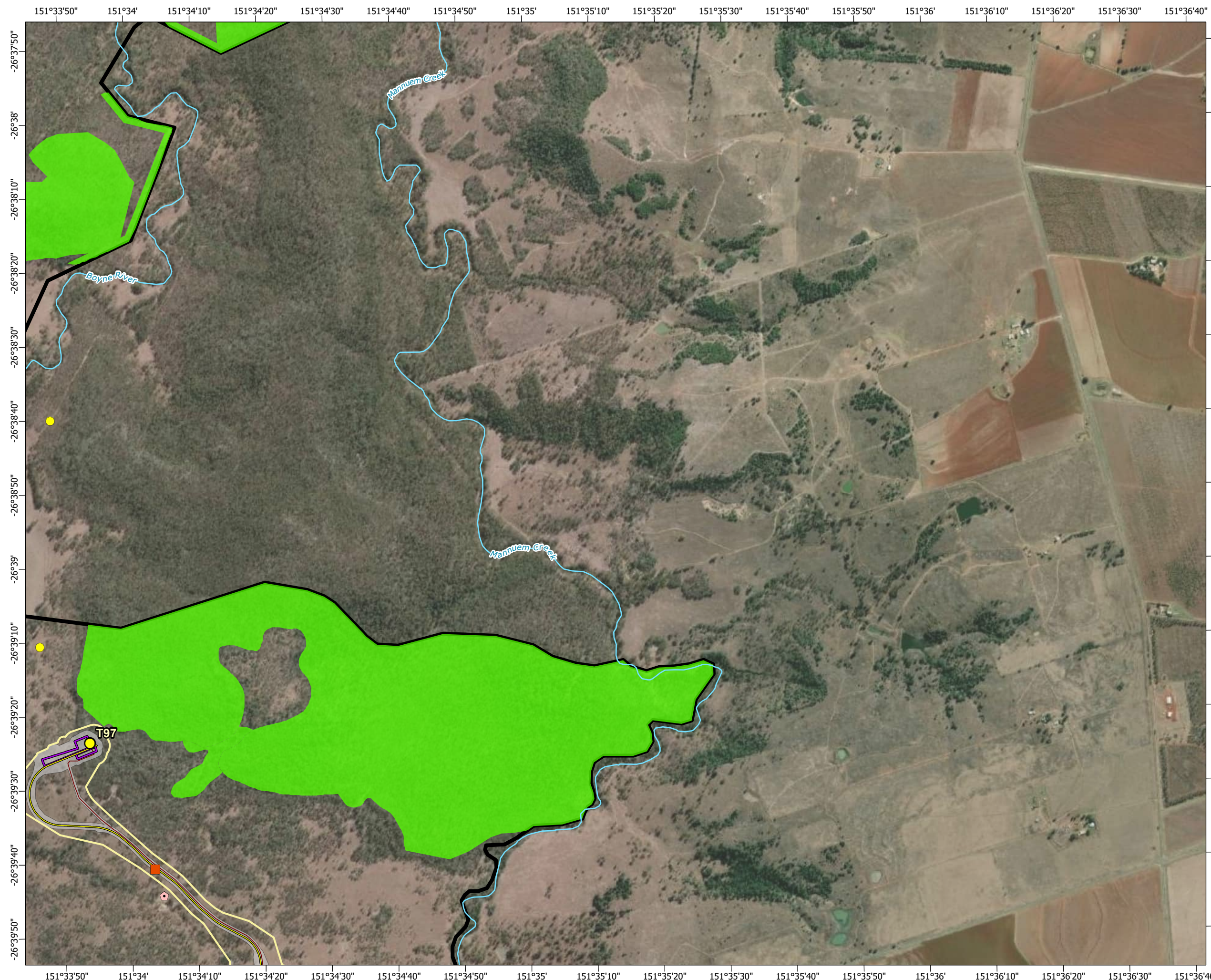
© AECOM Australia Pty Ltd (AECOM). All rights reserved.



AECOM has prepared this document for the sole use of the Client and for a specific purpose, each as expressly stated in the document. No other party should rely on this document without the prior written consent of AECOM. AECOM undertakes no duty, nor accepts any responsibility, to any third party who may rely upon or use this document. This document has been prepared based on the Client's description of its requirements and AECOM's experience, having regard to assumptions that AECOM can reasonably be expected to make in accordance with sound professional principles.



© State of Queensland (Department of Resources) 2023, Maxar © The State of Queensland; © State of Queensland (Department of Resources) 2023; Queensland Herbarium, Biodiversity and Ecosystem Sciences; © State of Queensland (Department of Science, Information Technology and Innovation) 2017; © State of Queensland (Department of Environment and Science), 2019; © The State of Queensland 2024 (Department of Energy and Climate); © South Burnett Regional Council; © Commonwealth of Australia. Based on Australian Bureau of Statistics (ABS) data, Bureau of Meteorology, National Native Title Tribunal; © Commonwealth Scientific and Industrial Research Organisation (CSIRO) Australia

**TARONG WEST WIND FARM
PUBLIC ENVIRONMENT REPORT (2025)**

**Spring 2021 fauna survey sites and field-
verified regional ecosystems**

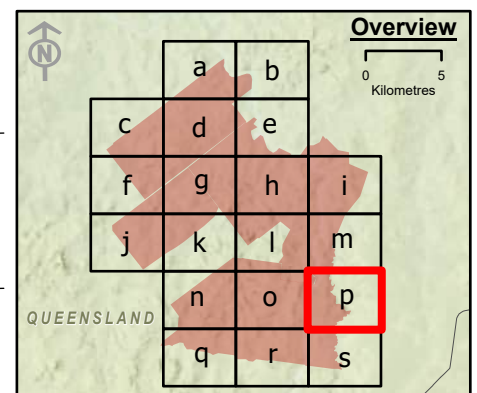






Scale: 1:15,000 at A3

- Legend**
- Townships
 - Wind turbine generator
 - Mast (permanent)
 - Mast (temporary)
 - Watercourse
 - Access track
 - Turbine hardstand
 - Cables - underground
 - Cables - overhead 33kV
 - Cables - overhead 275kV
 - Existing Powerlink 275kV overhead line
 - Planning corridor
 - Clearing footprint
 - Site Boundary
 - ⊕ Helipad
 - Batch plant
 - Borrow pit
 - Laydown
 - Operations and maintenance building
 - Site compound
 - Substation
 - Switching station
 - Bird point count survey (impact site)
 - Bird point count survey (reference site)
 - Semi-evergreen vine thickets
 - Field Surveys 2021**
 - Anabat call recording and harp trapping
 - Dam survey
 - Glossy black-cockatoo active search
 - Harp trapping
 - Nocturnal call playback
 - Spotlighting and call playback
 - Regional ecosystems**
 - Of concern - dominant
 - Least concern



Spatial Reference: Geocentric Datum of Australia 1994 Map Grid of Australia Zone 56
Datum: Geocentric Datum of Australia 1994
Units: Metre

© AECOM Australia Pty Ltd (AECOM). All rights reserved.

AECOM has prepared this document for the sole use of the Client and for a specific purpose, each as expressly stated in the document. No other party should rely on this document without the prior written consent of AECOM. AECOM undertakes no duty, nor accepts any responsibility, to any third party who may rely upon or use this document. This document has been prepared based on the Client's description of its requirements and AECOM's experience, having regard to assumptions that AECOM can reasonably be expected to make in accordance with sound professional principles.

© State of Queensland (Department of Resources) 2023, Maxar © The State of Queensland; © State of Queensland (Department of Resources) 2023; Queensland Herbarium, Biodiversity and Ecosystem Sciences; © State of Queensland (Department of Science, Information Technology and Innovation) 2017; © State of Queensland (Department of Environment and Science), 2019; © The State of Queensland 2024 (Department of Energy and Climate); © South Burnett Regional Council; © Commonwealth of Australia. Based on Australian Bureau of Statistics (ABS) data, Bureau of Meteorology, National Native Title Tribunal; © Commonwealth Scientific and Industrial Research Organisation (CSIRO) Australia

**TARONG WEST WIND FARM
PUBLIC ENVIRONMENT REPORT (2025)**

**Spring 2021 fauna survey sites and field-
verified regional ecosystems**