

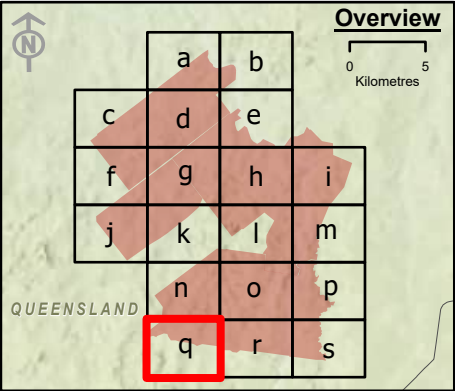




Scale: 1:15,000 at A3

- Legend**
- Townships
 - Wind turbine generator
 - Mast (permanent)
 - Mast (temporary)
 - Watercourse
 - Access track
 - Turbine hardstand
 - Cables - underground
 - Cables - overhead 33kV
 - Cables - overhead 275kV
 - Existing Powerlink 275kV overhead line
 - Planning corridor
 - Clearing footprint
 - Site Boundary
 - ⊕ Helipad

- Austral toadflax wildnet records
 - Potential habitat for Austral toadflax (*Thesium australe*)
 - Semi-evergreen vine thickets
- Infrastructure areas**
- Batch plant
 - Borrow pit
 - Laydown
 - Operations and maintenance building
 - Site compound
 - Substation
 - Switching station



Spatial Reference: Geocentric Datum of Australia 1994 Map Grid of Australia Zone 56
Datum: Geocentric Datum of Australia 1994
Units: Metre

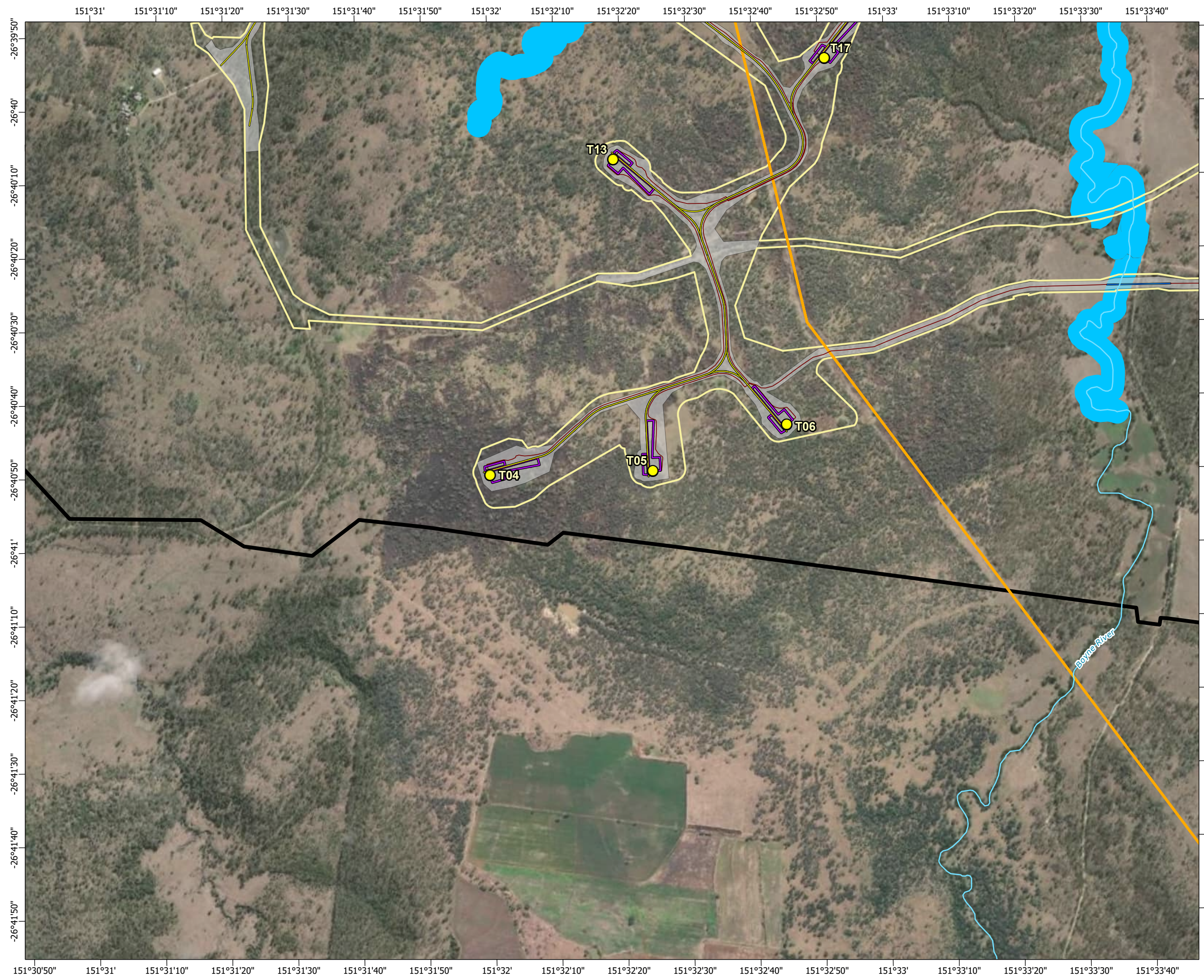
© AECOM Australia Pty Ltd (AECOM). All rights reserved.



AECOM has prepared this document for the sole use of the Client and for a specific purpose, each as expressly stated in the document. No other party should rely on this document without the prior written consent of AECOM. AECOM undertakes no duty, nor accepts any responsibility, to any third party who may rely upon or use this document. This document has been prepared based on the Client's description of its requirements and AECOM's experience, having regard to assumptions that AECOM can reasonably be expected to make in accordance with sound professional principles.



© State of Queensland (Department of Resources) 2023, Maxar © The State of Queensland; © State of Queensland (Department of Resources) 2023; Queensland Herbarium, Biodiversity and Ecosystem Sciences; © State of Queensland (Department of Science, Information Technology and Innovation) 2017; © State of Queensland (Department of Environment and Science), 2019; © The State of Queensland 2024 (Department of Energy and Climate); © South Burnett Regional Council; © Commonwealth of Australia. Based on Australian Bureau of Statistics (ABS) data, Bureau of Meteorology, National Native Title Tribunal; © Commonwealth Scientific and Industrial Research Organisation (CSIRO) Australia

**TARONG WEST WIND FARM
PUBLIC ENVIRONMENT REPORT (2025)**

**Austral toadflax habitat mapped within the
project site**

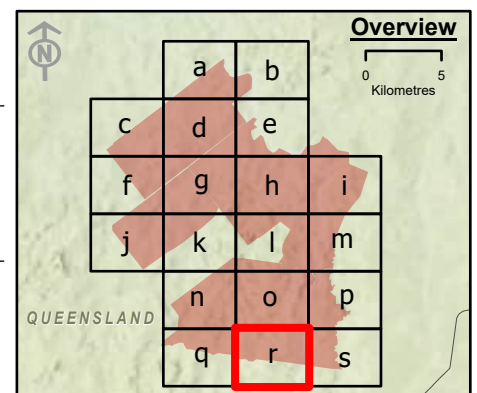






Scale: 1:15,000 at A3

- Legend**
- Townships
 - Wind turbine generator
 - Mast (permanent)
 - Mast (temporary)
 - Watercourse
 - Access track
 - Turbine hardstand
 - Cables - underground
 - Cables - overhead 33kV
 - Cables - overhead 275kV
 - Existing Powerlink 275kV overhead line
 - Planning corridor
 - Clearing footprint
 - Site Boundary
 - ⊕ Helipad
 - Infrastructure areas**
 - Batch plant
 - Borrow pit
 - Laydown
 - Operations and maintenance building
 - Site compound
 - Substation
 - Switching station
 - Austral toadflax wildnet records
 - Potential habitat for Austral toadflax (*Thesium australe*)
 - Semi-evergreen vine thickets

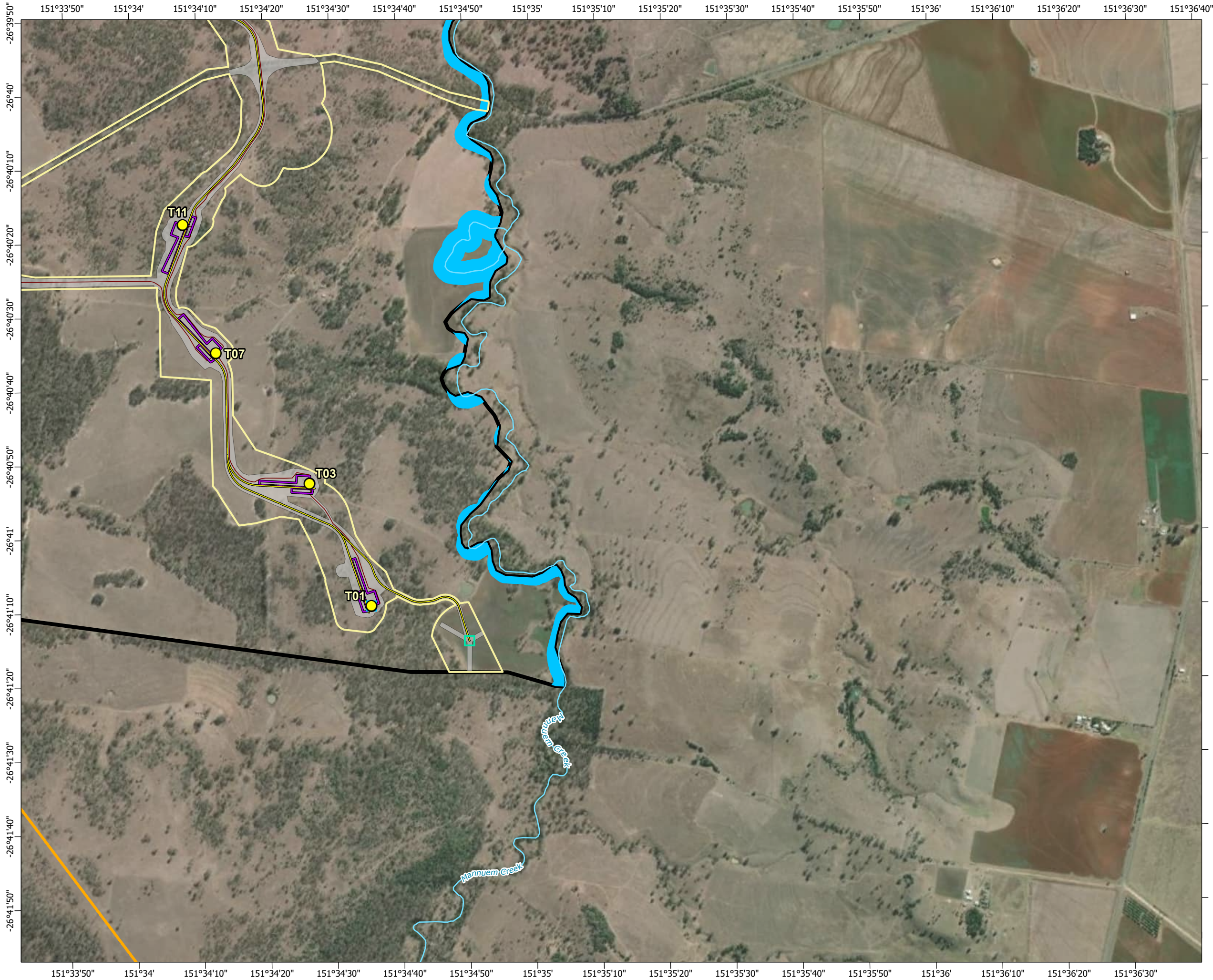




Spatial Reference: Geocentric Datum of Australia 1994 Map Grid of Australia Zone 56
Datum: Geocentric Datum of Australia 1994
Units: Metre



© AECOM Australia Pty Ltd (AECOM). All rights reserved.

AECOM has prepared this document for the sole use of the Client and for a specific purpose, each as expressly stated in the document. No other party should rely on this document without the prior written consent of AECOM. AECOM undertakes no duty, nor accepts any responsibility, to any third party who may rely upon or use this document. This document has been prepared based on the Client's description of its requirements and AECOM's experience, having regard to assumptions that AECOM can reasonably be expected to make in accordance with sound professional principles.

© State of Queensland (Department of Resources) 2023, Maxar © The State of Queensland; © State of Queensland (Department of Resources) 2023; Queensland Herbarium, Biodiversity and Ecosystem Sciences; © State of Queensland (Department of Science, Information Technology and Innovation) 2017; © State of Queensland (Department of Environment and Science), 2019; © The State of Queensland 2024 (Department of Energy and Climate); © South Burnett Regional Council; © Commonwealth of Australia. Based on Australian Bureau of Statistics (ABS) data, Bureau of Meteorology, National Native Title Tribunal; © Commonwealth Scientific and Industrial Research Organisation (CSIRO) Australia

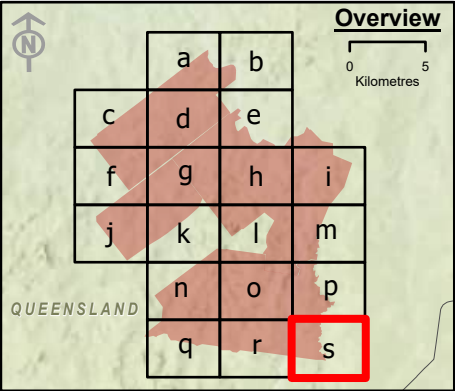






Scale: 1:15,000 at A3

- Legend**
- Townships
 - Wind turbine generator
 - Mast (permanent)
 - Mast (temporary)
 - Watercourse
 - Access track
 - Turbine hardstand
 - Cables - underground
 - Cables - overhead 33kV
 - Cables - overhead 275kV
 - Existing Powerlink 275kV overhead line
 - Planning corridor
 - Clearing footprint
 - Site Boundary
 - ⊕ Helipad
 - Infrastructure areas**
 - Batch plant
 - Borrow pit
 - Laydown
 - Operations and maintenance building
 - Site compound
 - Substation
 - Switching station
 - Austral toadflax wildnet records
 - Potential habitat for Austral toadflax (Thesium australe)
 - Semi-evergreen vine thickets



Spatial Reference: Geocentric Datum of Australia 1994 Map Grid of Australia Zone 56
Datum: Geocentric Datum of Australia 1994
Units: Metre

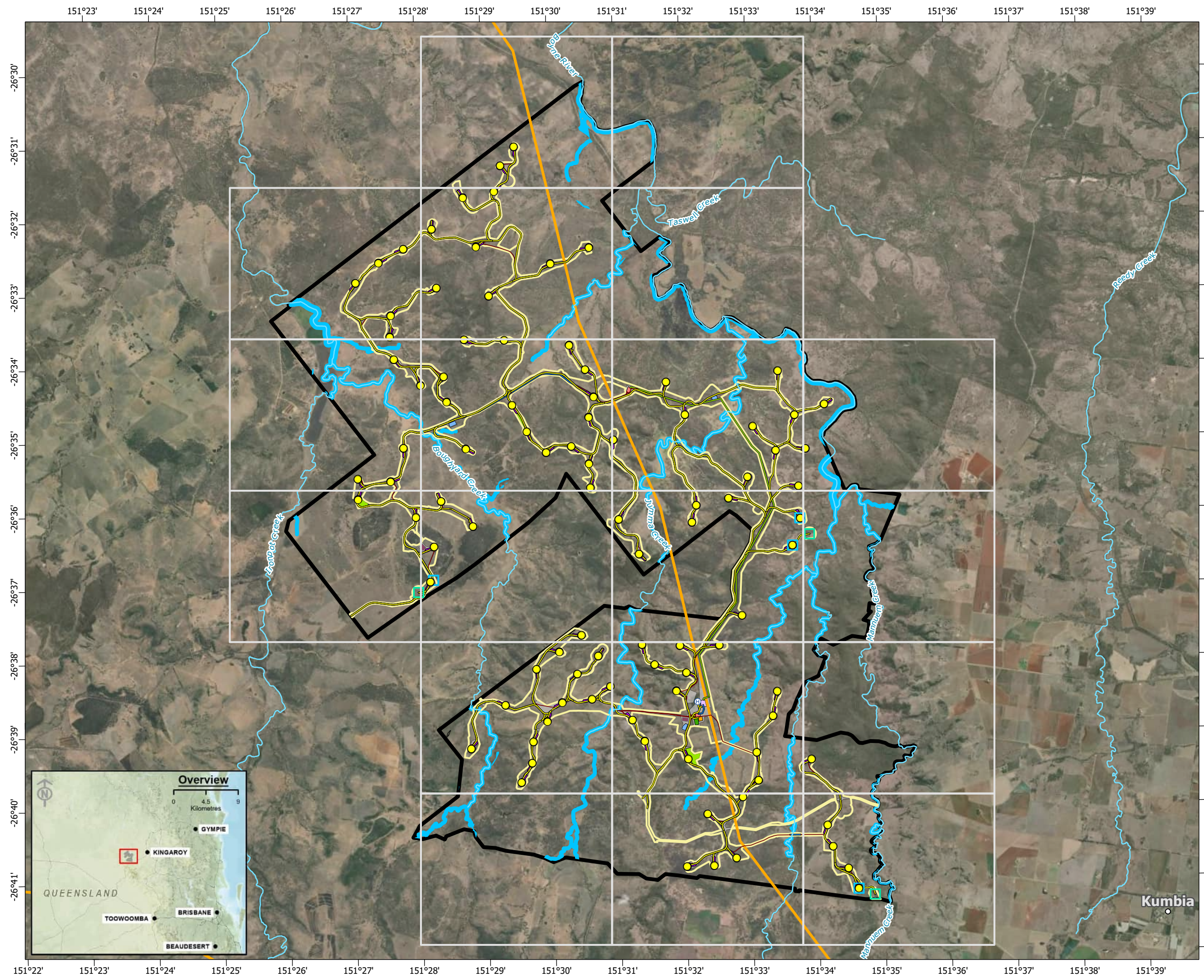
© AECOM Australia Pty Ltd (AECOM). All rights reserved.



AECOM has prepared this document for the sole use of the Client and for a specific purpose, each as expressly stated in the document. No other party should rely on this document without the prior written consent of AECOM. AECOM undertakes no duty, nor accepts any responsibility, to any third party who may rely upon or use this document. This document has been prepared based on the Client's description of its requirements and AECOM's experience, having regard to assumptions that AECOM can reasonably be expected to make in accordance with sound professional principles.

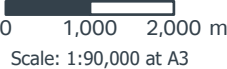

© State of Queensland (Department of Resources) 2023, Maxar © The State of Queensland; © State of Queensland (Department of Resources) 2023; Queensland Herbarium, Biodiversity and Ecosystem Sciences; © State of Queensland (Department of Science, Information Technology and Innovation) 2017; © State of Queensland (Department of Environment and Science), 2019; © The State of Queensland 2024 (Department of Energy and Climate); © South Burnett Regional Council; © Commonwealth of Australia. Based on Australian Bureau of Statistics (ABS) data, Bureau of Meteorology, National Native Title Tribunal; © Commonwealth Scientific and Industrial Research Organisation (CSIRO) Australia

**TARONG WEST WIND FARM
PUBLIC ENVIRONMENT REPORT (2025)**

**Austral toadflax habitat mapped within the
project site**







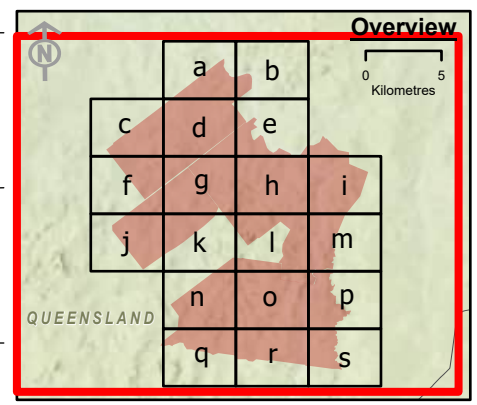
Legend

- Townships
- Wind turbine generator
- Mast (permanent)
- Mast (temporary)
- Watercourse
- Access track
- Turbine hardstand
- Cables - underground
- Cables - overhead 33kV
- Cables - overhead 275kV
- Existing Powerlink 275kV overhead line
- Planning corridor
- Clearing footprint
- Site Boundary
- ⊕ Helipad

- Wandering peppercrest wildnet records
- Semi-evergreen vine thickets
- Potential habitat for wandering peppercrest (Lepidium Peregrinum)

Infrastructure areas

- Batch plant
- Borrow pit
- Laydown
- Operations and maintenance building
- Site compound
- Substation
- Switching station



Spatial Reference: Geocentric Datum of Australia 1994 Map Grid of Australia Zone 56
Datum: Geocentric Datum of Australia 1994
Units: Metre

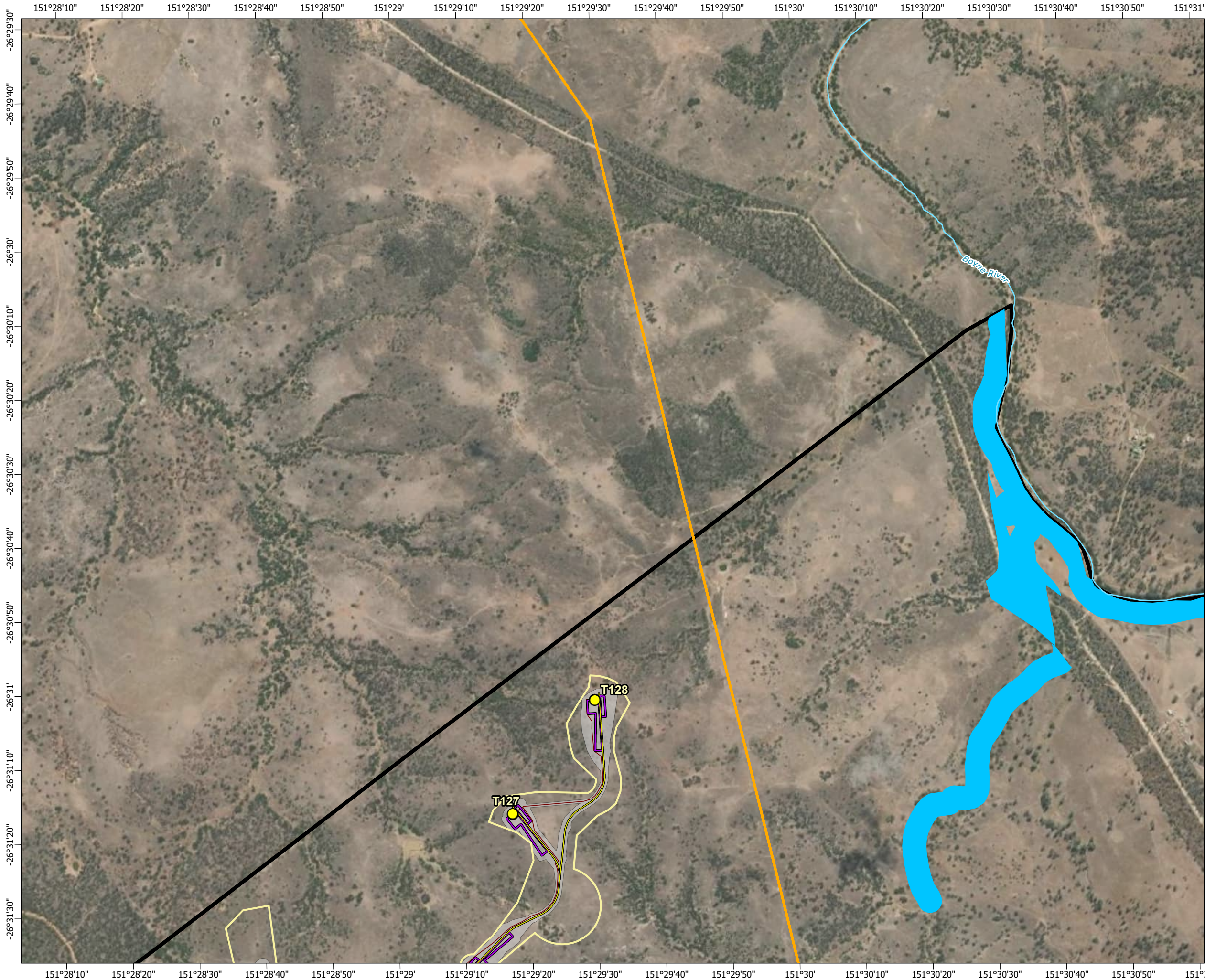
© AECOM Australia Pty Ltd (AECOM). All rights reserved.

AECOM has prepared this document for the sole use of the Client and for a specific purpose, each as expressly stated in the document. No other party should rely on this document without the prior written consent of AECOM. AECOM undertakes no duty, nor accepts any responsibility, to any third party who may rely upon or use this document. This document has been prepared based on the Client's description of its requirements and AECOM's experience, having regard to assumptions that AECOM can reasonably be expected to make in accordance with sound professional principles.

Earthstar Geographics, © State of Queensland (Department of Resources) 2023 © The State of Queensland; © State of Queensland (Department of Resources) 2023; Queensland Herbarium, Biodiversity and Ecosystem Sciences; © State of Queensland (Department of Science, Information Technology and Innovation) 2017; © State of Queensland (Department of Environment and Science), 2019; © The State of Queensland 2024 (Department of Energy and Climate); © South Burnett Regional Council; © Commonwealth of Australia Based on Australian Bureau of Statistics (ABS) data. Bureau of Meteorology; National Native Title Tribunal; © Commonwealth Scientific and Industrial Research Organisation (CSIRO) Australia

**TARONG WEST WIND FARM
PUBLIC ENVIRONMENT REPORT (2025)**

**Wandering peppercrest habitat mapped
within the project site**



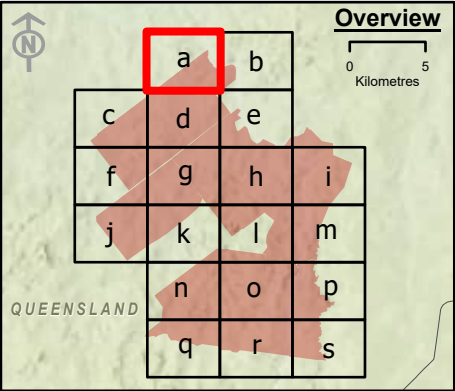




Scale: 1:15,000 at A3

- Legend**
- Townships
 - Wind turbine generator
 - Mast (permanent)
 - Mast (temporary)
 - Watercourse
 - Access track
 - Turbine hardstand
 - Cables - underground
 - Cables - overhead 33kV
 - Cables - overhead 275kV
 - Existing Powerlink 275kV overhead line
 - Planning corridor
 - Clearing footprint
 - Site Boundary
 - Helipad

- Wandering peppergrass wildnet records
 - Semi-evergreen vine thickets
 - Potential habitat for wandering peppergrass (Lepidium pterigrinum)
- Infrastructure areas**
- Batch plant
 - Borrow pit
 - Laydown
 - Operations and maintenance building
 - Site compound
 - Substation
 - Switching station



Spatial Reference: Geocentric Datum of Australia 1994 Map Grid of Australia Zone 56
Datum: Geocentric Datum of Australia 1994
Units: Metre

© AECOM Australia Pty Ltd (AECOM). All rights reserved.



AECOM has prepared this document for the sole use of the Client and for a specific purpose, each as expressly stated in the document. No other party should rely on this document without the prior written consent of AECOM. AECOM undertakes no duty, nor accepts any responsibility, to any third party who may rely upon or use this document. This document has been prepared based on the Client's description of its requirements and AECOM's experience, having regard to assumptions that AECOM can reasonably be expected to make in accordance with sound professional principles.



© State of Queensland (Department of Resources) 2023, Maxar © The State of Queensland; © State of Queensland (Department of Resources) 2023; Queensland Herbarium, Biodiversity and Ecosystem Sciences; © State of Queensland (Department of Science, Information Technology and Innovation) 2017; © State of Queensland (Department of Environment and Science), 2019; © The State of Queensland 2024 (Department of Energy and Climate); © South Burnett Regional Council; © Commonwealth of Australia. Based on Australian Bureau of Statistics (ABS) data, Bureau of Meteorology, National Native Title Tribunal; © Commonwealth Scientific and Industrial Research Organisation (CSIRO) Australia

**TARONG WEST WIND FARM
PUBLIC ENVIRONMENT REPORT (2025)**

**Wandering peppergrass habitat mapped
within the project site**







Scale: 1:15,000 at A3

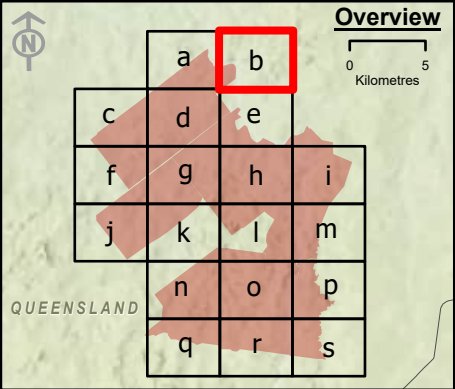
Legend

○ Townships	● Wandering peppercross wildnet records
● Wind turbine generator	■ Semi-evergreen vine thickets
■ Mast (permanent)	■ Potential habitat for wandering peppercross (Lepidium Peregrinum)
■ Mast (temporary)	
— Watercourse	
— Access track	
— Turbine hardstand	
— Cables - underground	
— Cables - overhead 33kV	
— Cables - overhead 275kV	
— Existing Powerlink 275kV overhead line	
■ Planning corridor	
■ Clearing footprint	
■ Site Boundary	
⊕ Helipad	

Infrastructure areas

■ Batch plant
■ Borrow pit
■ Laydown
■ Operations and maintenance building
■ Site compound
■ Substation
■ Switching station

Overview



Spatial Reference: Geocentric Datum of Australia 1994 Map Grid of Australia Zone 56
Datum: Geocentric Datum of Australia 1994
Units: Metre

© AECOM Australia Pty Ltd (AECOM). All rights reserved.

AECOM has prepared this document for the sole use of the Client and for a specific purpose, each as expressly stated in the document. No other party should rely on this document without the prior written consent of AECOM. AECOM undertakes no duty, nor accepts any responsibility, to any third party who may rely upon or use this document. This document has been prepared based on the Client's description of its requirements and AECOM's experience, having regard to assumptions that AECOM can reasonably be expected to make in accordance with sound professional principles.

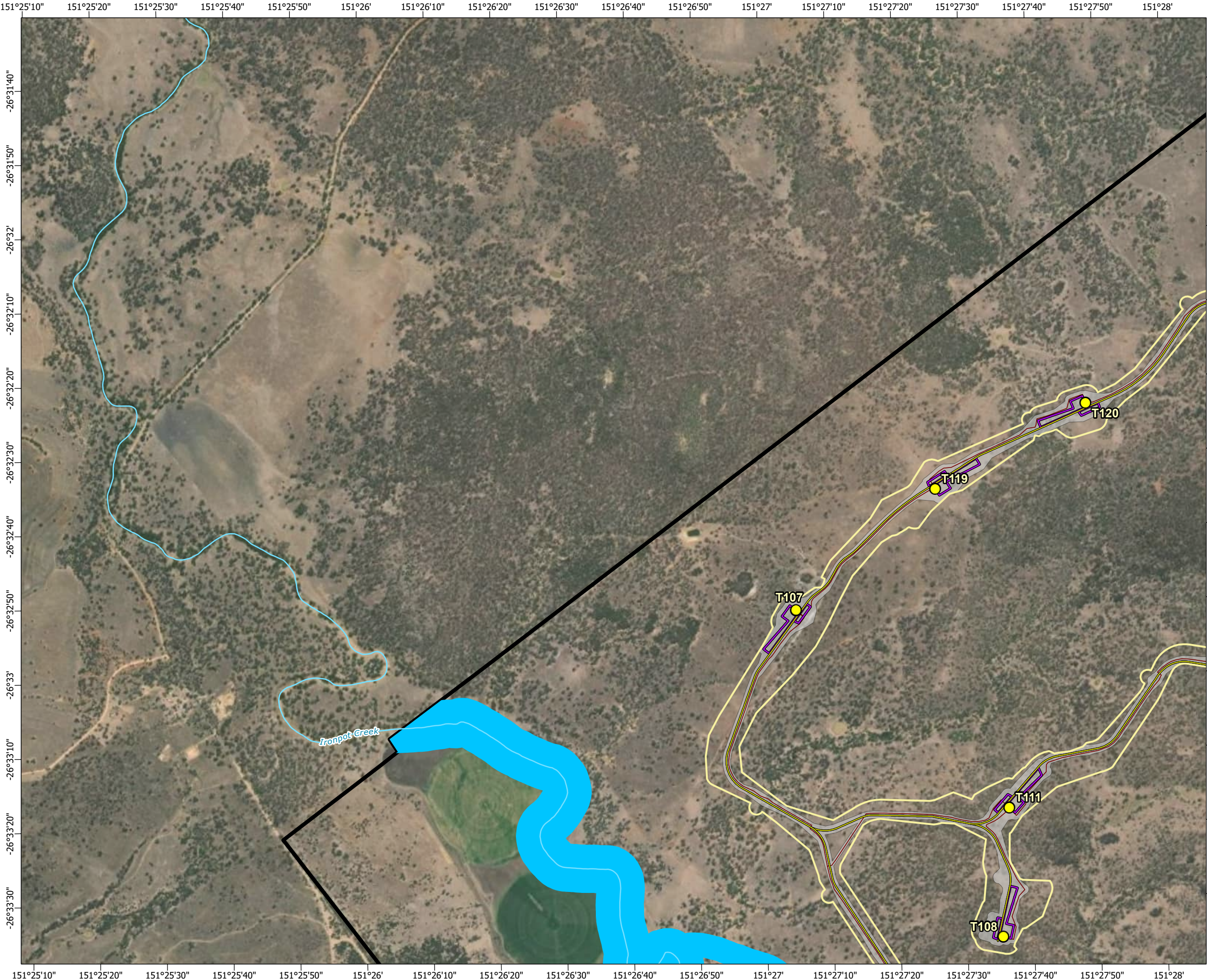
© State of Queensland (Department of Resources) 2023, Maxar © The State of Queensland; © State of Queensland (Department of Resources) 2023; Queensland Herbarium, Biodiversity and Ecosystem Sciences; © State of Queensland (Department of Science, Information Technology and Innovation) 2017; © State of Queensland (Department of Environment and Science), 2019; © The State of Queensland 2024 (Department of Energy and Climate); © South Burnett Regional Council; © Commonwealth of Australia. Based on Australian Bureau of Statistics (ABS) data, Bureau of Meteorology, National Native Title Tribunal; © Commonwealth Scientific and Industrial Research Organisation (CSIRO) Australia



**TARONG WEST WIND FARM
PUBLIC ENVIRONMENT REPORT (2025)**



**Wandering peppercross habitat mapped
within the project site**

Figure 3-12b

Page 3 of 20

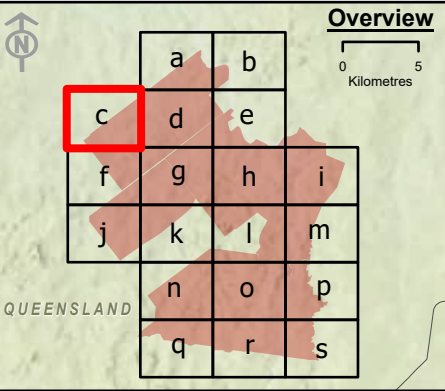






Scale: 1:15,000 at A3

- Legend**
- Townships
 - Wind turbine generator
 - Mast (permanent)
 - Mast (temporary)
 - Watercourse
 - Access track
 - Turbine hardstand
 - Cables - underground
 - Cables - overhead 33kV
 - Cables - overhead 275kV
 - Existing Powerlink 275kV overhead line
 - Planning corridor
 - Clearing footprint
 - Site Boundary
 - ⊕ Helipad
 - Infrastructure areas**
 - Batch plant
 - Borrow pit
 - Laydown
 - Operations and maintenance building
 - Site compound
 - Substation
 - Switching station
 - Wandering peppercross wildnet records
 - Semi-evergreen vine thickets
 - Potential habitat for wandering peppercross (Lepidium Peregrinum)



Spatial Reference: Geocentric Datum of Australia 1994 Map Grid of Australia Zone 56
Datum: Geocentric Datum of Australia 1994
Units: Metre

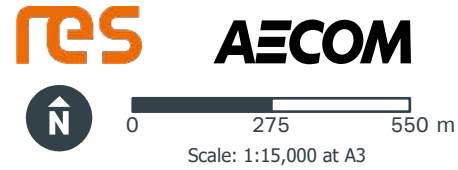
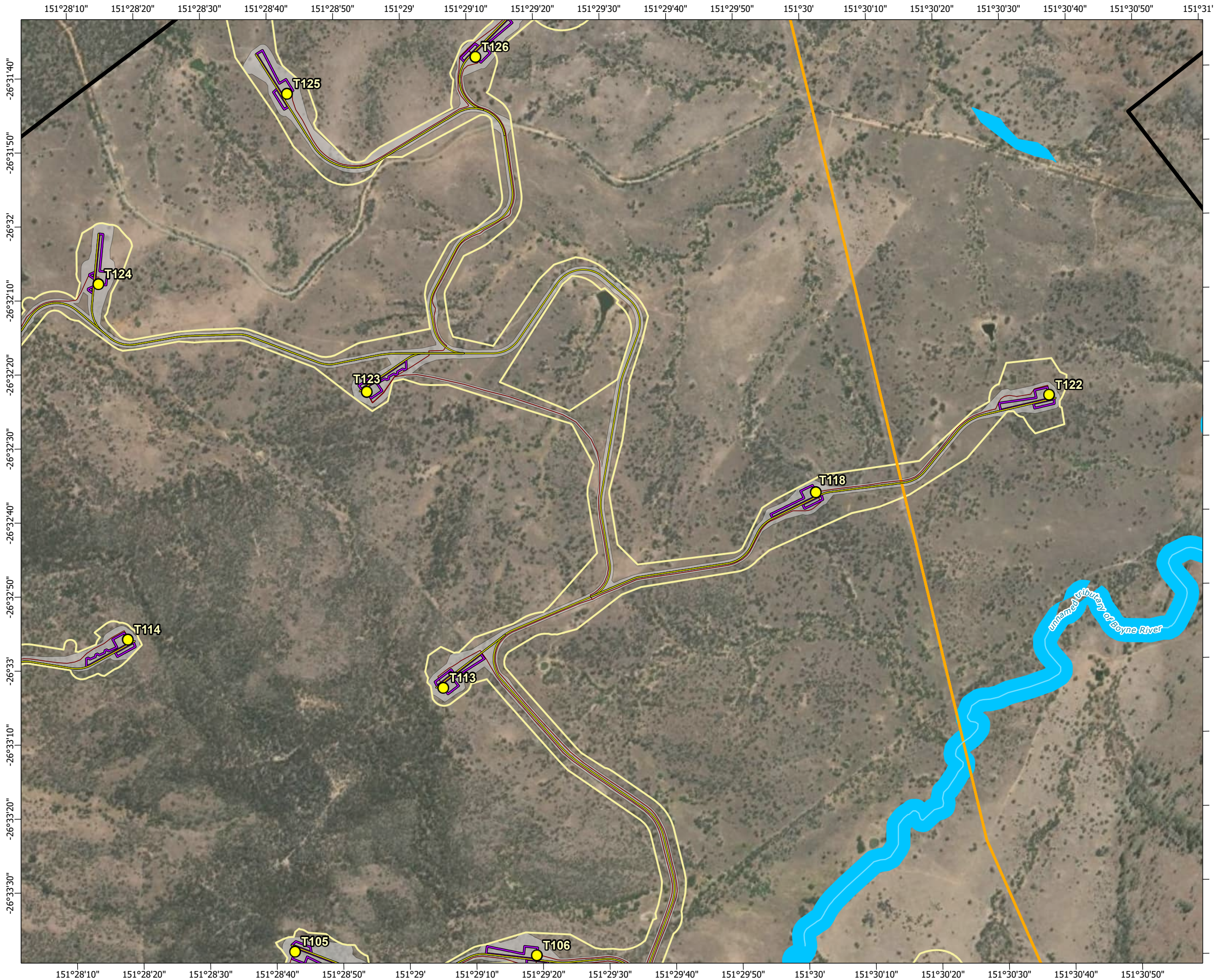
© AECOM Australia Pty Ltd (AECOM). All rights reserved.

AECOM has prepared this document for the sole use of the Client and for a specific purpose, each as expressly stated in the document. No other party should rely on this document without the prior written consent of AECOM. AECOM undertakes no duty, nor accepts any responsibility, to any third party who may rely upon or use this document. This document has been prepared based on the Client's description of its requirements and AECOM's experience, having regard to assumptions that AECOM can reasonably be expected to make in accordance with sound professional principles.

© State of Queensland (Department of Resources) 2023, Maxar © The State of Queensland; © State of Queensland (Department of Resources) 2023; Queensland Herbarium, Biodiversity and Ecosystem Sciences; © State of Queensland (Department of Science, Information Technology and Innovation) 2017; © State of Queensland (Department of Environment and Science), 2019; © The State of Queensland 2024 (Department of Energy and Climate); © South Burnett Regional Council; © Commonwealth of Australia. Based on Australian Bureau of Statistics (ABS) data, Bureau of Meteorology, National Native Title Tribunal; © Commonwealth Scientific and Industrial Research Organisation (CSIRO) Australia

**TARONG WEST WIND FARM
PUBLIC ENVIRONMENT REPORT (2025)**

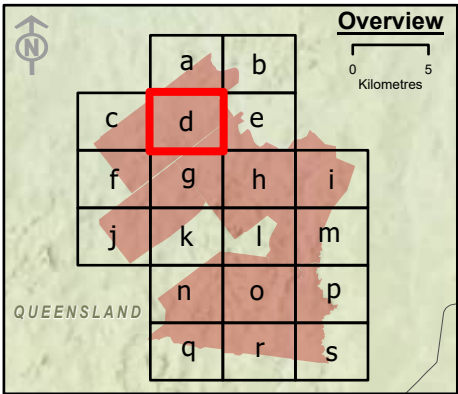
**Wandering peppercross habitat mapped
within the project site**



- Legend**
- Townships
 - Wind turbine generator
 - Mast (permanent)
 - Mast (temporary)
 - Watercourse
 - Access track
 - Turbine hardstand
 - Cables - underground
 - Cables - overhead 33kV
 - Cables - overhead 275kV
 - Existing Powerlink 275kV overhead line
 - Planning corridor
 - Clearing footprint
 - Site Boundary
 - ⊕ Helipad
 - Wandering peppercress wildnet records
 - Semi-evergreen vine thickets
 - Potential habitat for wandering peppercress (*Lepidium Peregrinum*)

Infrastructure areas

- Batch plant
- Borrow pit
- Laydown
- Operations and maintenance building
- Site compound
- Substation
- Switching station



Spatial Reference: Geocentric Datum of Australia 1994 Map Grid of Australia Zone 56
Datum: Geocentric Datum of Australia 1994
Units: Metre

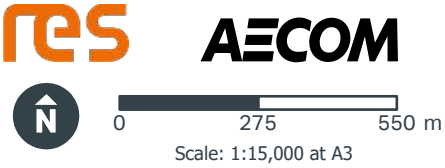
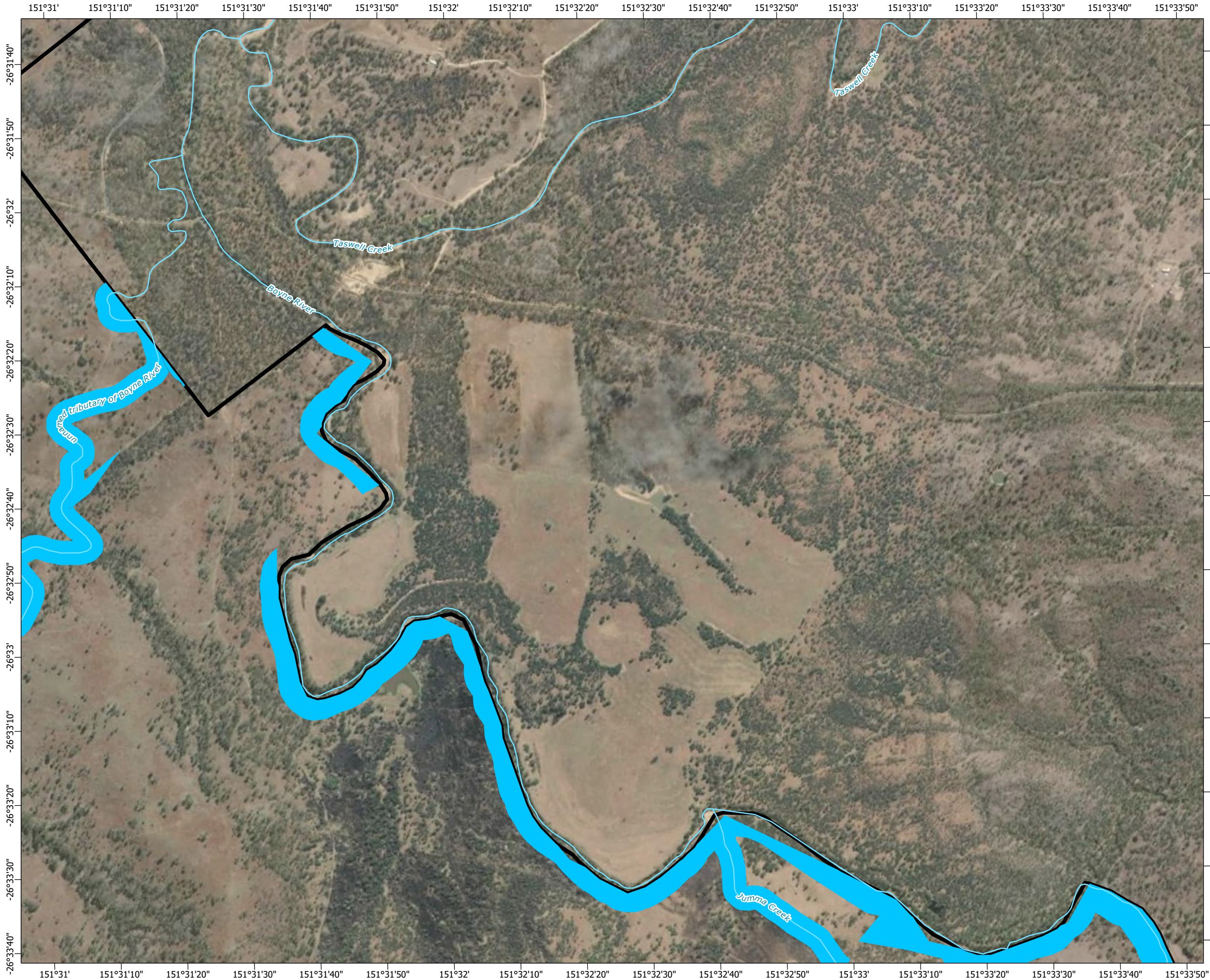
© AECOM Australia Pty Ltd (AECOM). All rights reserved.

AECOM has prepared this document for the sole use of the Client and for a specific purpose, each as expressly stated in the document. No other party should rely on this document without the prior written consent of AECOM. AECOM undertakes no duty, nor accepts any responsibility, to any third party who may rely upon or use this document. This document has been prepared based on the Client's description of its requirements and AECOM's experience, having regard to assumptions that AECOM can reasonably be expected to make in accordance with sound professional principles.

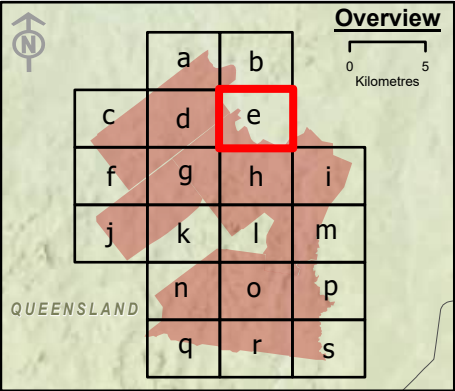
© State of Queensland (Department of Resources) 2023, Maxar © The State of Queensland; © State of Queensland (Department of Resources) 2023; Queensland Herbarium, Biodiversity and Ecosystem Sciences; © State of Queensland (Department of Science, Information Technology and Innovation) 2017; © State of Queensland (Department of Environment and Science), 2019; © The State of Queensland 2024 (Department of Energy and Climate); © South Burnett Regional Council; © Commonwealth of Australia. Based on Australian Bureau of Statistics (ABS) data, Bureau of Meteorology, National Native Title Tribunal; © Commonwealth Scientific and Industrial Research Organisation (CSIRO) Australia

**TARONG WEST WIND FARM
PUBLIC ENVIRONMENT REPORT (2025)**

**Wandering peppercress habitat mapped
within the project site**



- Legend**
- Townships
 - Wind turbine generator
 - Mast (permanent)
 - Mast (temporary)
 - Watercourse
 - Access track
 - Turbine hardstand
 - Cables - underground
 - Cables - overhead 33kV
 - Cables - overhead 275kV
 - Existing Powerlink 275kV overhead line
 - Planning corridor
 - Clearing footprint
 - Site Boundary
 - ⊕ Helipad
 - Infrastructure areas**
 - Batch plant
 - Borrow pit
 - Laydown
 - Operations and maintenance building
 - Site compound
 - Substation
 - Switching station
 - Wandering peppercross wildnet records
 - Semi-evergreen vine thickets
 - Potential habitat for wandering peppercross (Lepidium Peregrinum)



Spatial Reference: Geocentric Datum of Australia 1994 Map Grid of Australia Zone 56
Datum: Geocentric Datum of Australia 1994
Units: Metre

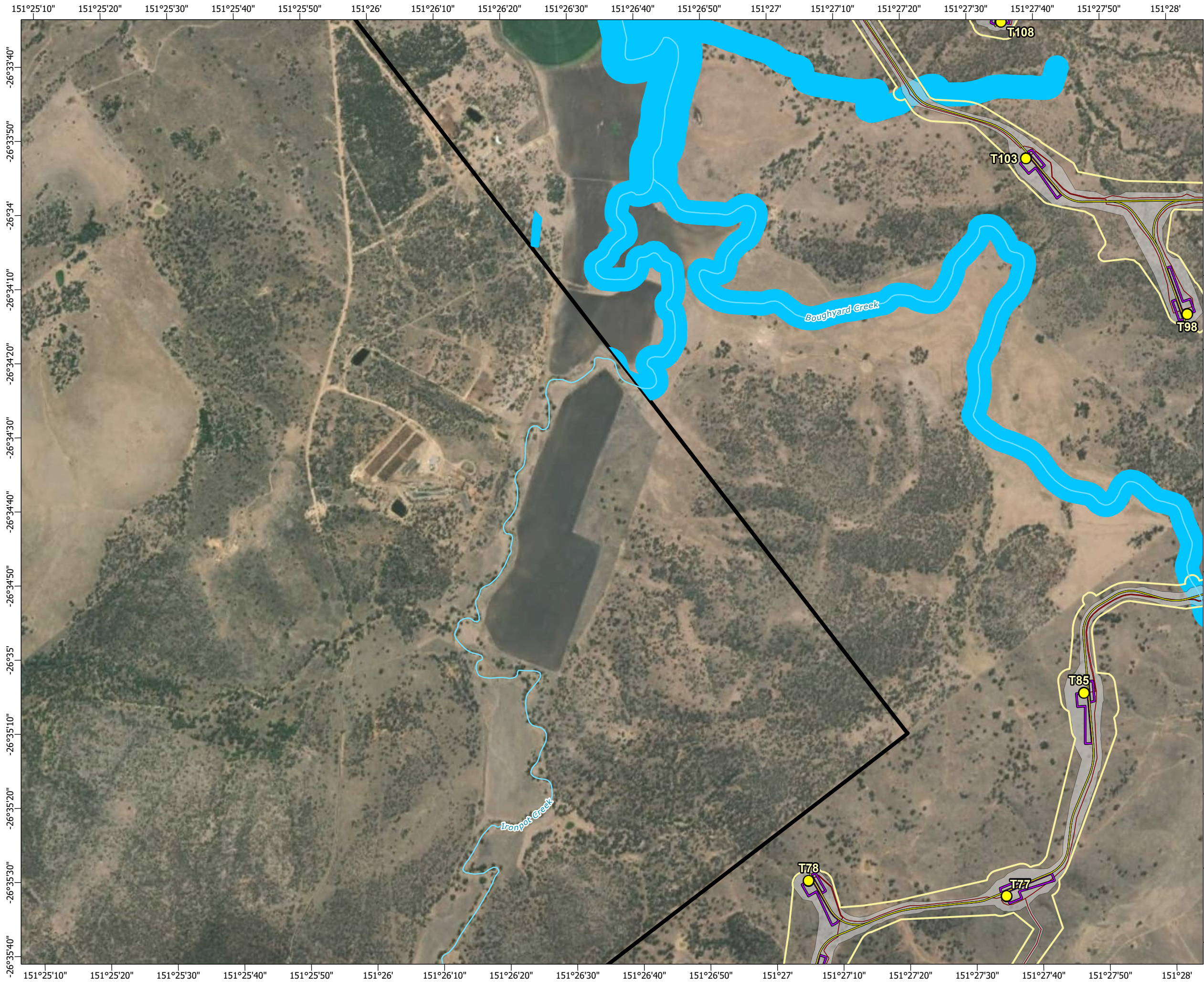
© AECOM Australia Pty Ltd (AECOM). All rights reserved.



AECOM has prepared this document for the sole use of the Client and for a specific purpose, each as expressly stated in the document. No other party should rely on this document without the prior written consent of AECOM. AECOM undertakes no duty, nor accepts any responsibility, to any third party who may rely upon or use this document. This document has been prepared based on the Client's description of its requirements and AECOM's experience, having regard to assumptions that AECOM can reasonably be expected to make in accordance with sound professional principles.



© State of Queensland (Department of Resources) 2023, Maxar © The State of Queensland; © State of Queensland (Department of Resources) 2023; Queensland Herbarium, Biodiversity and Ecosystem Sciences; © State of Queensland (Department of Science, Information Technology and Innovation) 2017; © State of Queensland (Department of Environment and Science), 2019; © The State of Queensland 2024 (Department of Energy and Climate); © South Burnett Regional Council; © Commonwealth of Australia. Based on Australian Bureau of Statistics (ABS) data, Bureau of Meteorology, National Native Title Tribunal; © Commonwealth Scientific and Industrial Research Organisation (CSIRO) Australia

**TARONG WEST WIND FARM
PUBLIC ENVIRONMENT REPORT (2025)**

**Wandering peppercross habitat mapped
within the project site**







Scale: 1:15,000 at A3

Legend


- Townships
- Wind turbine generator
- Mast (permanent)
- Mast (temporary)
- Watercourse
- Access track
- Turbine hardstand
- Cables - underground
- Cables - overhead 33kV
- Cables - overhead 275kV
- Existing Powerlink 275kV overhead line
- Planning corridor
- Clearing footprint
- Site Boundary
- Helipad

- Wandering peppercross wildnet records
- Semi-evergreen vine thickets
- Potential habitat for wandering peppercross (*Lepidium Peregrinum*)

Infrastructure areas

- Batch plant
- Borrow pit
- Laydown
- Operations and maintenance building
- Site compound
- Substation
- Switching station

Overview



QUEENSLAND

0 5 Kilometres

Spatial Reference: Geocentric Datum of Australia 1994 Map Grid of Australia Zone 56
Datum: Geocentric Datum of Australia 1994
Units: Metre

© AECOM Australia Pty Ltd (AECOM). All rights reserved.

AECOM has prepared this document for the sole use of the Client and for a specific purpose, each as expressly stated in the document. No other party should rely on this document without the prior written consent of AECOM. AECOM undertakes no duty, nor accepts any responsibility, to any third party who may rely upon or use this document. This document has been prepared based on the Client's description of its requirements and AECOM's experience, having regard to assumptions that AECOM can reasonably be expected to make in accordance with sound professional principles.

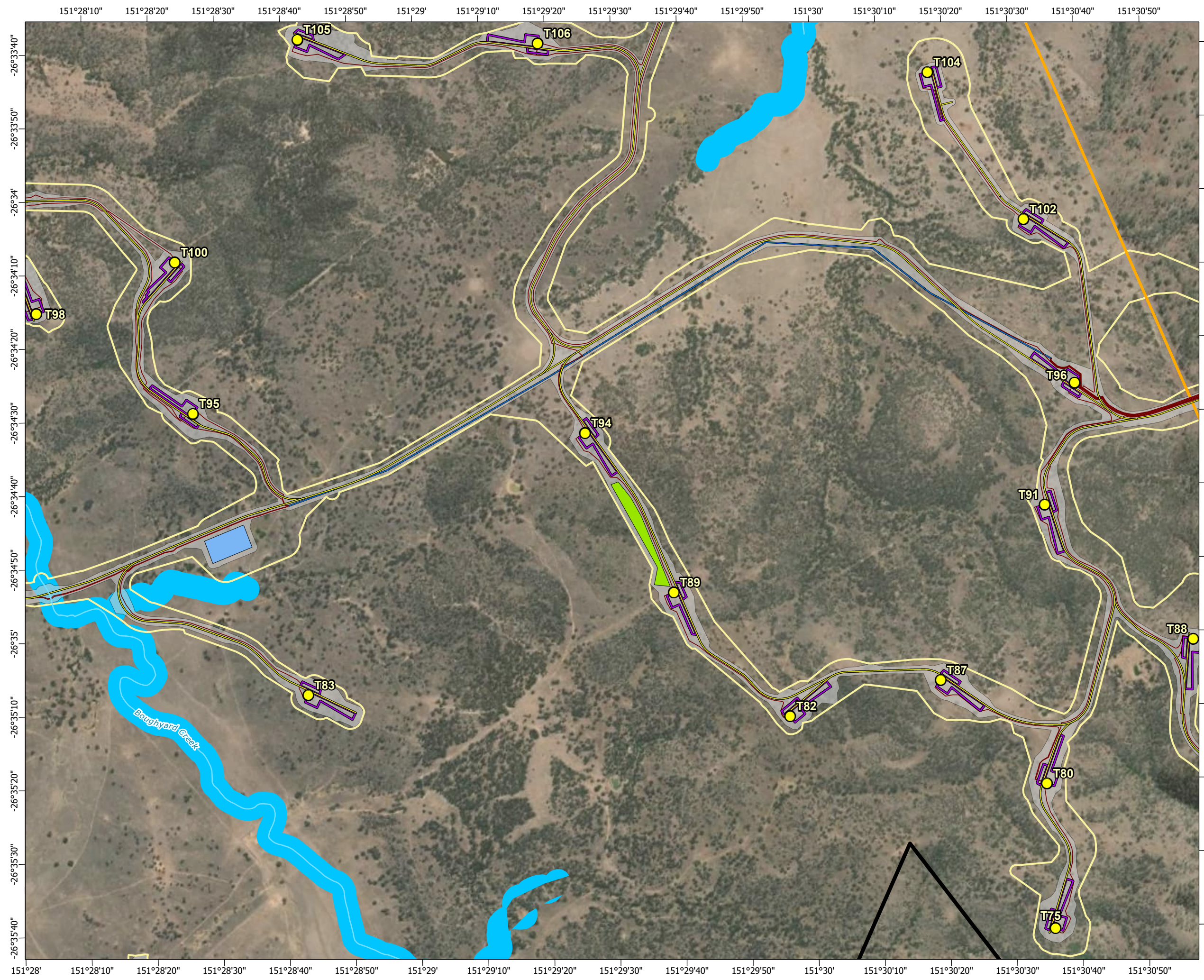
© State of Queensland (Department of Resources) 2023, Maxar © The State of Queensland; © State of Queensland (Department of Resources) 2023; Queensland Herbarium, Biodiversity and Ecosystem Sciences; © State of Queensland (Department of Science, Information Technology and Innovation) 2017; © State of Queensland (Department of Environment and Science), 2019; © The State of Queensland 2024 (Department of Energy and Climate); © South Burnett Regional Council; © Commonwealth of Australia. Based on Australian Bureau of Statistics (ABS) data, Bureau of Meteorology, National Native Title Tribunal; © Commonwealth Scientific and Industrial Research Organisation (CSIRO) Australia



**TARONG WEST WIND FARM
PUBLIC ENVIRONMENT REPORT (2025)**



**Wandering peppercross habitat mapped
within the project site**

Figure 3-12f

Page 7 of 20



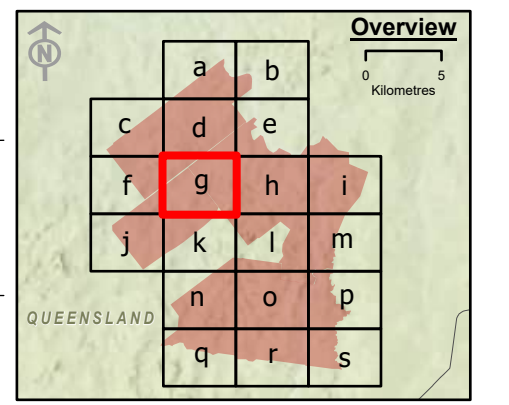




Scale: 1:15,000 at A3

- Legend**
- Townships
 - Wind turbine generator
 - Mast (permanent)
 - Mast (temporary)
 - Watercourse
 - Access track
 - Turbine hardstand
 - Cables - underground
 - Cables - overhead 33kV
 - Cables - overhead 275kV
 - Existing Powerlink 275kV overhead line
 - Planning corridor
 - Clearing footprint
 - Site Boundary
 - Helipad

- Wandering peppercress wildnet records
 - Semi-evergreen vine thickets
 - Potential habitat for wandering peppercross (Lepidium Peregrinum)
- Infrastructure areas**
- Batch plant
 - Borrow pit
 - Laydown
 - Operations and maintenance building
 - Site compound
 - Substation
 - Switching station



Spatial Reference: Geocentric Datum of Australia 1994 Map Grid of Australia Zone 56
Datum: Geocentric Datum of Australia 1994
Units: Metre

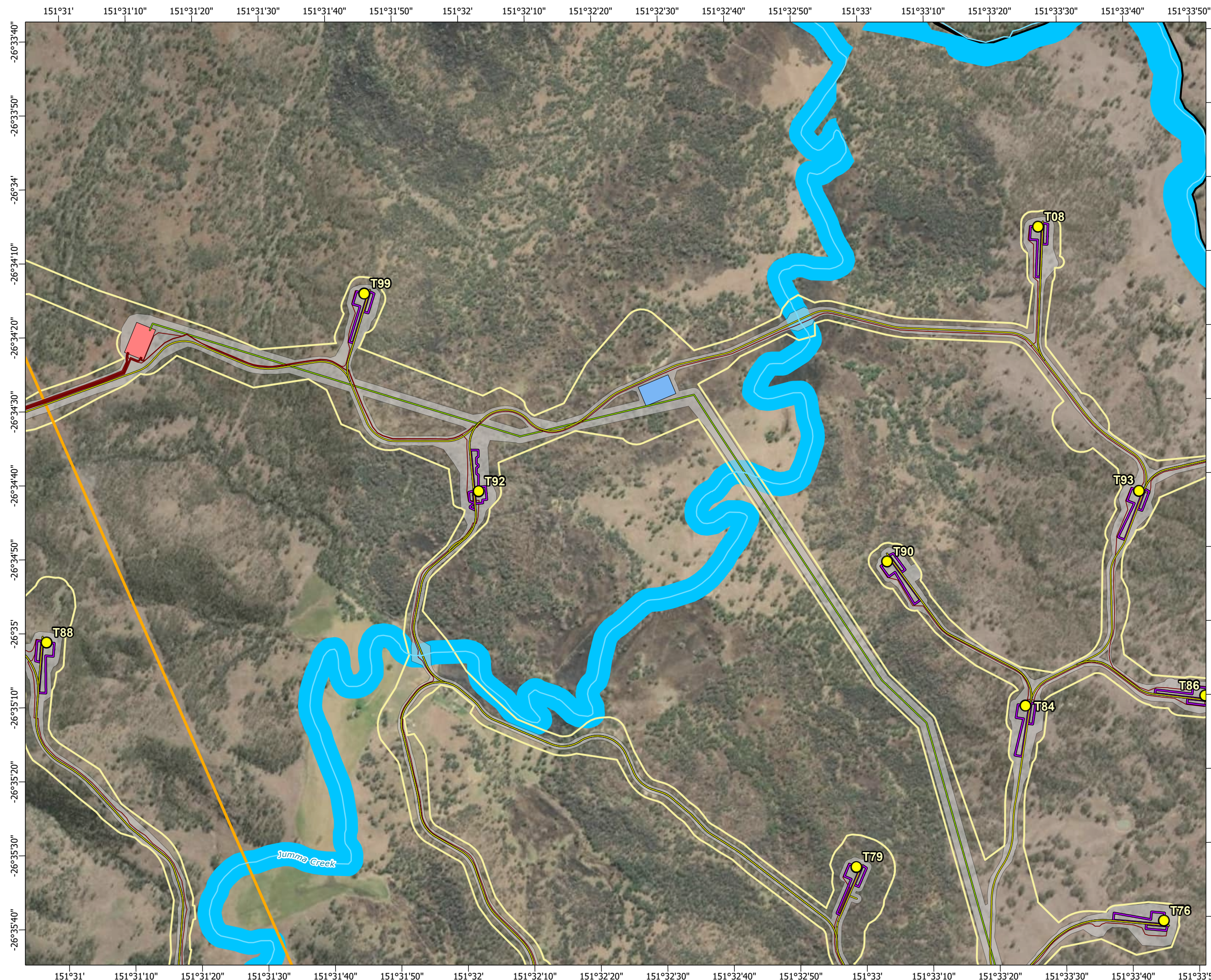
© AECOM Australia Pty Ltd (AECOM). All rights reserved.



AECOM has prepared this document for the sole use of the Client and for a specific purpose, each as expressly stated in the document. No other party should rely on this document without the prior written consent of AECOM. AECOM undertakes no duty, nor accepts any responsibility, to any third party who may rely upon or use this document. This document has been prepared based on the Client's description of its requirements and AECOM's experience, having regard to assumptions that AECOM can reasonably be expected to make in accordance with sound professional principles.



© State of Queensland (Department of Resources) 2023, Maxar © The State of Queensland; © State of Queensland (Department of Resources) 2023; Queensland Herbarium, Biodiversity and Ecosystem Sciences; © State of Queensland (Department of Science, Information Technology and Innovation) 2017; © State of Queensland (Department of Environment and Science), 2019; © The State of Queensland 2024 (Department of Energy and Climate); © South Burnett Regional Council; © Commonwealth of Australia. Based on Australian Bureau of Statistics (ABS) data, Bureau of Meteorology, National Native Title Tribunal; © Commonwealth Scientific and Industrial Research Organisation (CSIRO) Australia

**TARONG WEST WIND FARM
PUBLIC ENVIRONMENT REPORT (2025)**

**Wandering peppercress habitat mapped
within the project site**



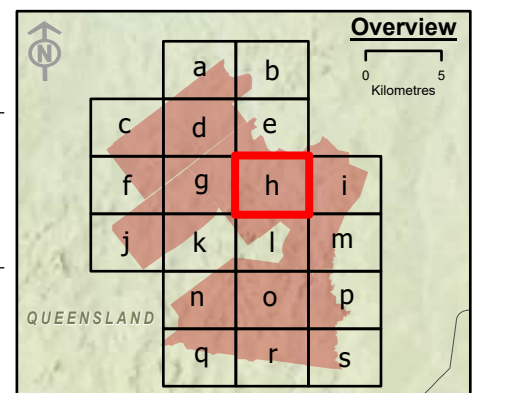




Scale: 1:15,000 at A3

- Legend**
- Townships
 - Wind turbine generator
 - Mast (permanent)
 - Mast (temporary)
 - Watercourse
 - Access track
 - Turbine hardstand
 - Cables - underground
 - Cables - overhead 33kV
 - Cables - overhead 275kV
 - Existing Powerlink 275kV overhead line
 - Planning corridor
 - Clearing footprint
 - Site Boundary
 - Helipad

- Wandering peppercress wildnet records
 - Semi-evergreen vine thickets
 - Potential habitat for wandering peppercress (*Lepidium Peregrinum*)
- Infrastructure areas**
- Batch plant
 - Borrow pit
 - Laydown
 - Operations and maintenance building
 - Site compound
 - Substation
 - Switching station



Spatial Reference: Geocentric Datum of Australia 1994 Map Grid of Australia Zone 56
Datum: Geocentric Datum of Australia 1994
Units: Metre

© AECOM Australia Pty Ltd (AECOM). All rights reserved.



AECOM has prepared this document for the sole use of the Client and for a specific purpose, each as expressly stated in the document. No other party should rely on this document without the prior written consent of AECOM. AECOM undertakes no duty, nor accepts any responsibility, to any third party who may rely upon or use this document. This document has been prepared based on the Client's description of its requirements and AECOM's experience, having regard to assumptions that AECOM can reasonably be expected to make in accordance with sound professional principles.



© State of Queensland (Department of Resources) 2023, Maxar © The State of Queensland; © State of Queensland (Department of Resources) 2023; Queensland Herbarium, Biodiversity and Ecosystem Sciences; © State of Queensland (Department of Science, Information Technology and Innovation) 2017; © State of Queensland (Department of Environment and Science), 2019; © The State of Queensland 2024 (Department of Energy and Climate); © South Burnett Regional Council; © Commonwealth of Australia. Based on Australian Bureau of Statistics (ABS) data, Bureau of Meteorology, National Native Title Tribunal; © Commonwealth Scientific and Industrial Research Organisation (CSIRO) Australia

**TARONG WEST WIND FARM
PUBLIC ENVIRONMENT REPORT (2025)**

**Wandering peppercress habitat mapped
within the project site**

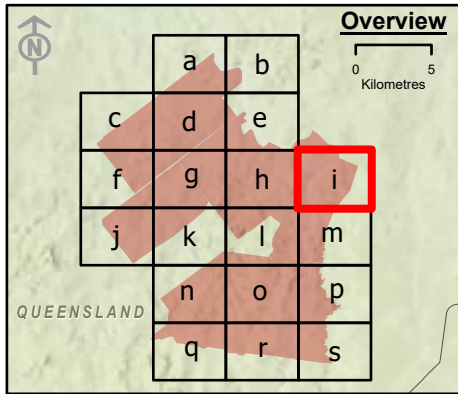






Scale: 1:15,000 at A3

- Legend**
- Townships
 - Wind turbine generator
 - Mast (permanent)
 - Mast (temporary)
 - Watercourse
 - Access track
 - Turbine hardstand
 - Cables - underground
 - Cables - overhead 33kV
 - Cables - overhead 275kV
 - Existing Powerlink 275kV overhead line
 - Planning corridor
 - Clearing footprint
 - Site Boundary
 - ⊕ Helipad
 - Infrastructure areas**
 - Batch plant
 - Borrow pit
 - Laydown
 - Operations and maintenance building
 - Site compound
 - Substation
 - Switching station
 - Wandering peppercross wildnet records
 - Semi-evergreen vine thickets
 - Potential habitat for wandering peppercross (Lepidium Peregrinum)



Spatial Reference: Geocentric Datum of Australia 1994 Map Grid of Australia Zone 56
Datum: Geocentric Datum of Australia 1994
Units: Metre

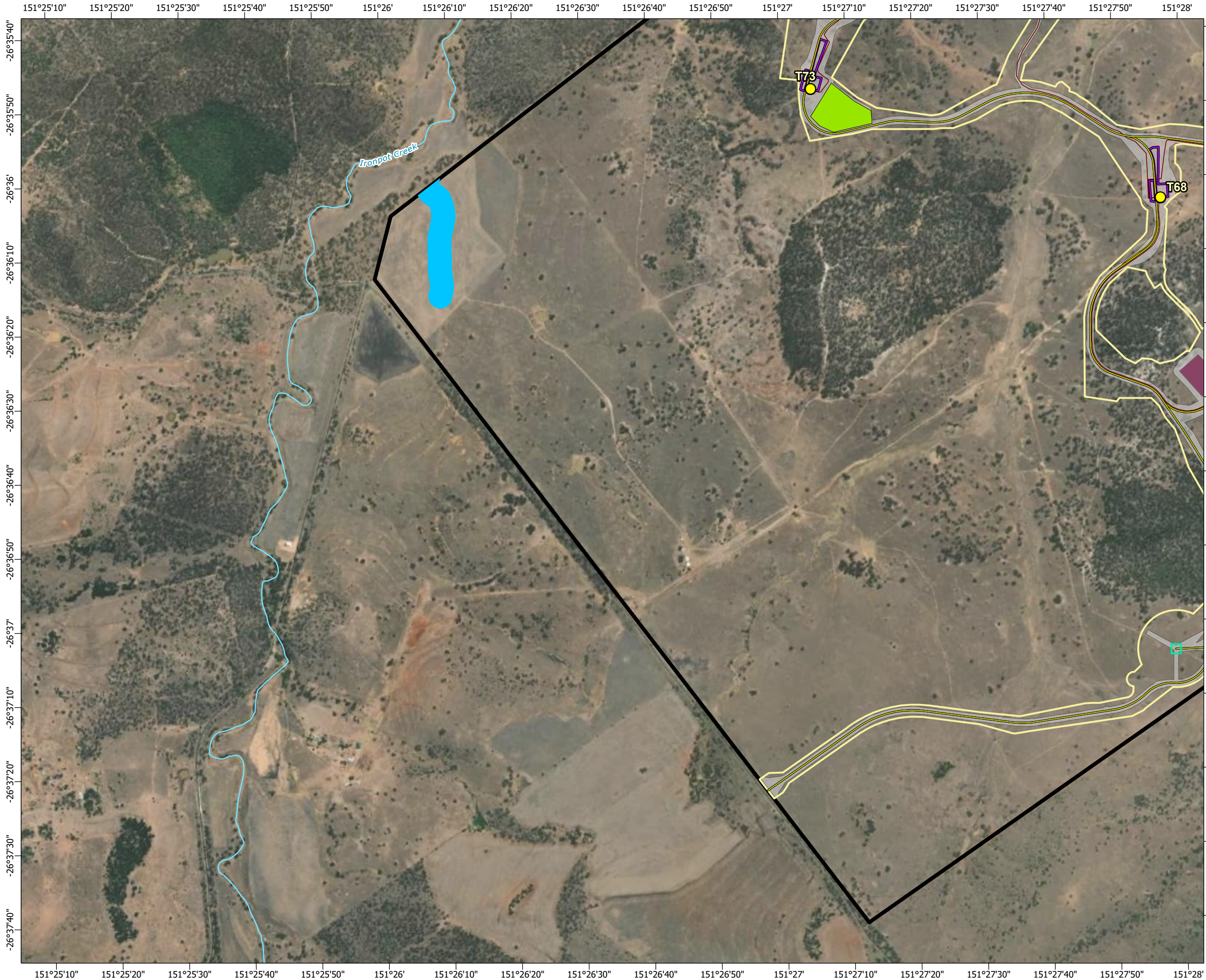
© AECOM Australia Pty Ltd (AECOM). All rights reserved.



AECOM has prepared this document for the sole use of the Client and for a specific purpose, each as expressly stated in the document. No other party should rely on this document without the prior written consent of AECOM. AECOM undertakes no duty, nor accepts any responsibility, to any third party who may rely upon or use this document. This document has been prepared based on the Client's description of its requirements and AECOM's experience, having regard to assumptions that AECOM can reasonably be expected to make in accordance with sound professional principles.



© State of Queensland (Department of Resources) 2023, Maxar © The State of Queensland; © State of Queensland (Department of Resources) 2023; Queensland Herbarium, Biodiversity and Ecosystem Sciences; © State of Queensland (Department of Science, Information Technology and Innovation) 2017; © State of Queensland (Department of Environment and Science), 2019; © The State of Queensland 2024 (Department of Energy and Climate); © South Burnett Regional Council; © Commonwealth of Australia. Based on Australian Bureau of Statistics (ABS) data, Bureau of Meteorology; National Native Title Tribunal; © Commonwealth Scientific and Industrial Research Organisation (CSIRO) Australia

**TARONG WEST WIND FARM
PUBLIC ENVIRONMENT REPORT (2025)**

**Wandering peppercross habitat mapped
within the project site**

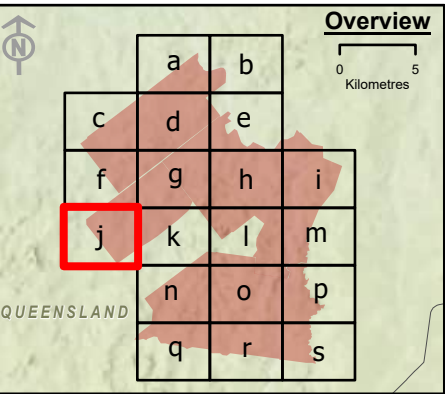






Scale: 1:15,000 at A3

- Legend**
- Townships
 - Wind turbine generator
 - Mast (permanent)
 - Mast (temporary)
 - Watercourse
 - Access track
 - Turbine hardstand
 - Cables - underground
 - Cables - overhead 33kV
 - Cables - overhead 275kV
 - Existing Powerlink 275kV overhead line
 - Planning corridor
 - Clearing footprint
 - Site Boundary
 - ⊕ Helipad
 - Infrastructure areas**
 - Batch plant
 - Borrow pit
 - Laydown
 - Operations and maintenance building
 - Site compound
 - Substation
 - Switching station
 - Wandering peppercross wildnet records
 - Semi-evergreen vine thickets
 - Potential habitat for wandering peppercross (Lepidium Peregrinum)



Spatial Reference: Geocentric Datum of Australia 1994 Map Grid of Australia Zone 56
Datum: Geocentric Datum of Australia 1994
Units: Metre

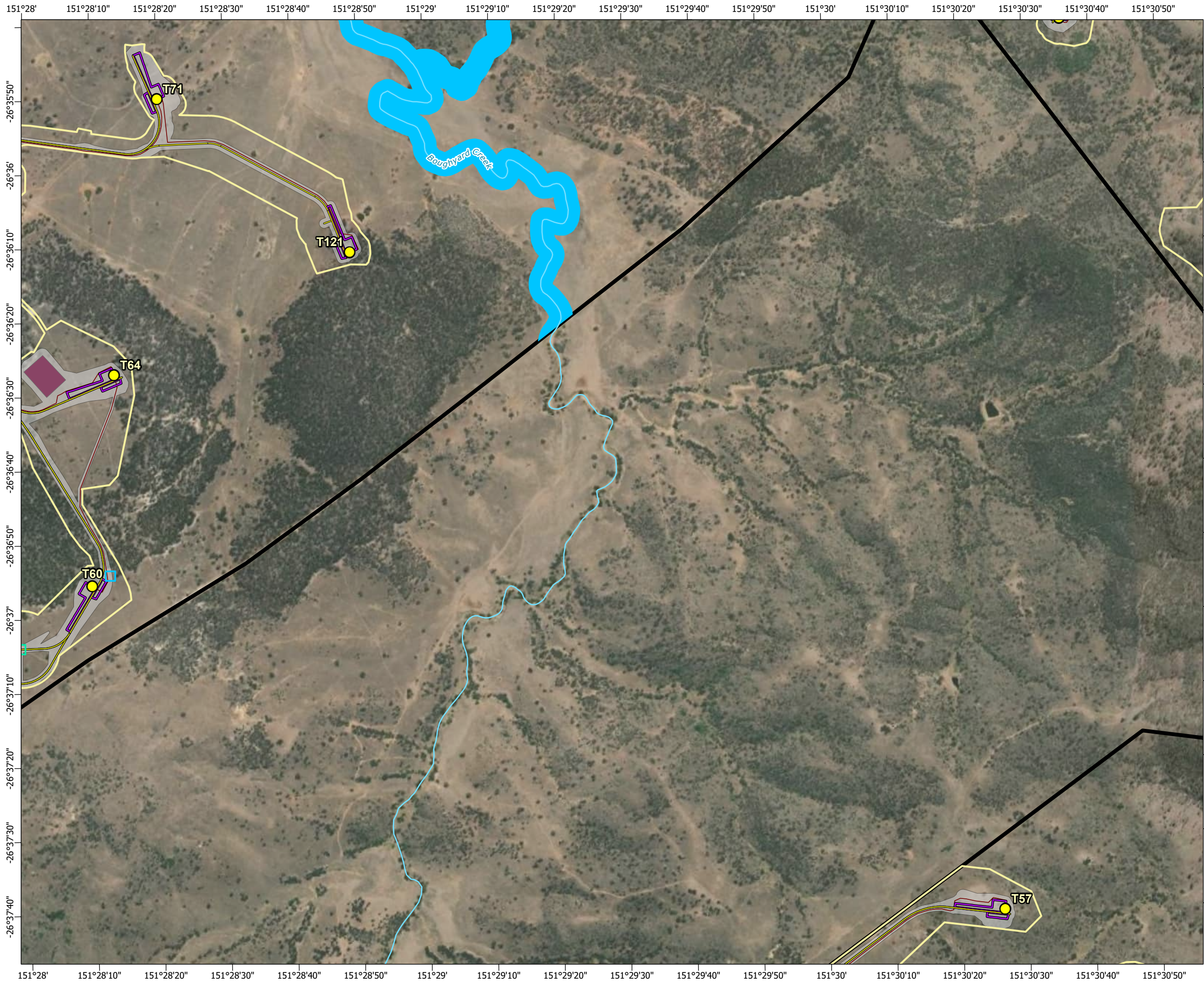
© AECOM Australia Pty Ltd (AECOM). All rights reserved.



AECOM has prepared this document for the sole use of the Client and for a specific purpose, each as expressly stated in the document. No other party should rely on this document without the prior written consent of AECOM. AECOM undertakes no duty, nor accepts any responsibility, to any third party who may rely upon or use this document. This document has been prepared based on the Client's description of its requirements and AECOM's experience, having regard to assumptions that AECOM can reasonably be expected to make in accordance with sound professional principles.



© State of Queensland (Department of Resources) 2023, Maxar © The State of Queensland; © State of Queensland (Department of Resources) 2023; Queensland Herbarium, Biodiversity and Ecosystem Sciences; © State of Queensland (Department of Science, Information Technology and Innovation) 2017; © State of Queensland (Department of Environment and Science), 2019; © The State of Queensland 2024 (Department of Energy and Climate); © South Burnett Regional Council; © Commonwealth of Australia. Based on Australian Bureau of Statistics (ABS) data, Bureau of Meteorology, National Native Title Tribunal; © Commonwealth Scientific and Industrial Research Organisation (CSIRO) Australia

**TARONG WEST WIND FARM
PUBLIC ENVIRONMENT REPORT (2025)**

**Wandering peppercross habitat mapped
within the project site**

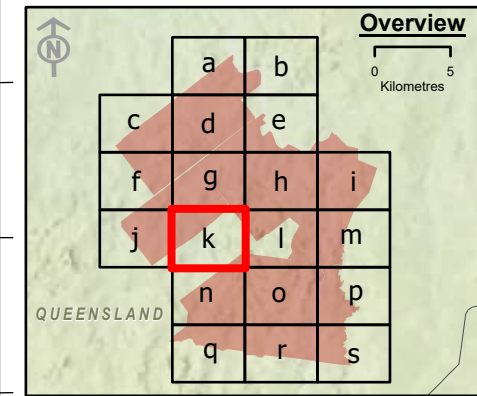






Scale: 1:15,000 at A3

- Legend**
- Townships
 - Wind turbine generator
 - Mast (permanent)
 - Mast (temporary)
 - Watercourse
 - Access track
 - Turbine hardstand
 - Cables - underground
 - Cables - overhead 33kV
 - Cables - overhead 275kV
 - Existing Powerlink 275kV overhead line
 - Planning corridor
 - Clearing footprint
 - Site Boundary
 - ⊕ Helipad
 - Infrastructure areas**
 - Batch plant
 - Borrow pit
 - Laydown
 - Operations and maintenance building
 - Site compound
 - Substation
 - Switching station
 - Wandering peppercross wildnet records
 - Semi-evergreen vine thickets
 - Potential habitat for wandering peppercross (Lepidium Peregrinum)



Spatial Reference: Geocentric Datum of Australia 1994 Map Grid of Australia Zone 56
Datum: Geocentric Datum of Australia 1994
Units: Metre

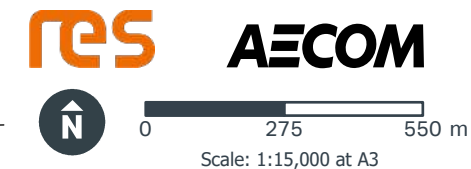
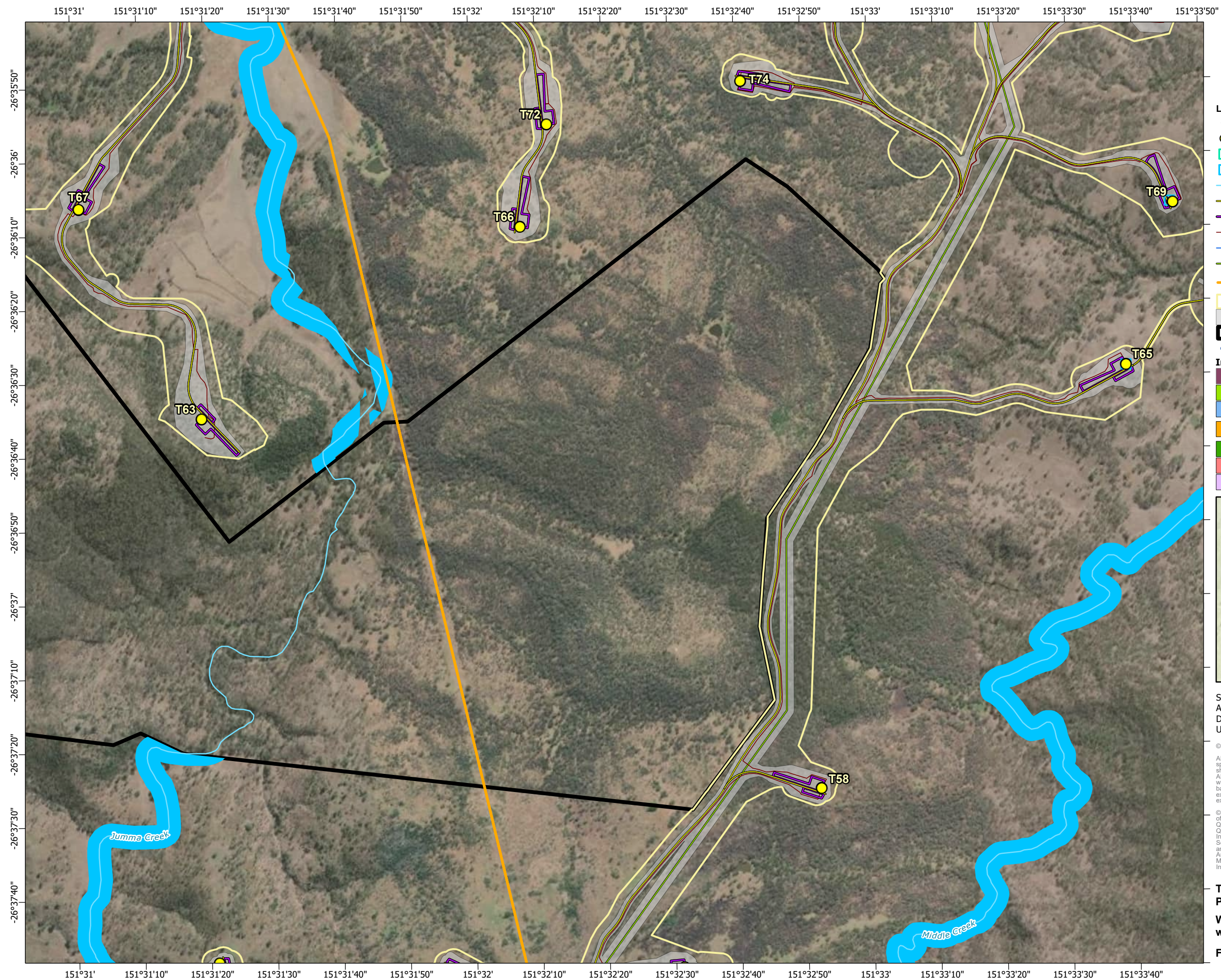
© AECOM Australia Pty Ltd (AECOM). All rights reserved.

AECOM has prepared this document for the sole use of the Client and for a specific purpose, each as expressly stated in the document. No other party should rely on this document without the prior written consent of AECOM. AECOM undertakes no duty, nor accepts any responsibility, to any third party who may rely upon or use this document. This document has been prepared based on the Client's description of its requirements and AECOM's experience, having regard to assumptions that AECOM can reasonably be expected to make in accordance with sound professional principles.

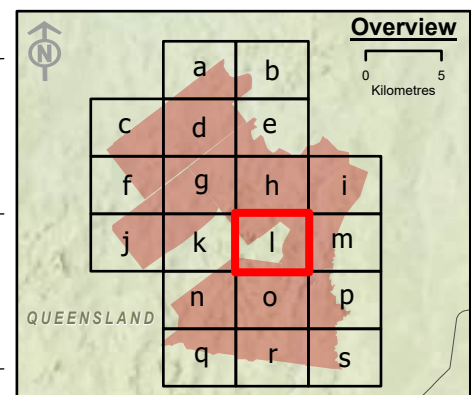
© State of Queensland (Department of Resources) 2023, Maxar © The State of Queensland; © State of Queensland (Department of Resources) 2023; Queensland Herbarium, Biodiversity and Ecosystem Sciences; © State of Queensland (Department of Science, Information Technology and Innovation) 2017; © State of Queensland (Department of Environment and Science), 2019; © The State of Queensland 2024 (Department of Energy and Climate); © South Burnett Regional Council; © Commonwealth of Australia. Based on Australian Bureau of Statistics (ABS) data, Bureau of Meteorology, National Native Title Tribunal; © Commonwealth Scientific and Industrial Research Organisation (CSIRO) Australia

**TARONG WEST WIND FARM
PUBLIC ENVIRONMENT REPORT (2025)**

**Wandering peppercross habitat mapped
within the project site**



- Legend**
- Townships
 - Wind turbine generator
 - Mast (permanent)
 - Mast (temporary)
 - Watercourse
 - Access track
 - Turbine hardstand
 - Cables - underground
 - Cables - overhead 33kV
 - Cables - overhead 275kV
 - Existing Powerlink 275kV overhead line
 - Planning corridor
 - Clearing footprint
 - Site Boundary
 - ⊕ Helipad
 - Infrastructure areas**
 - Batch plant
 - Borrow pit
 - Laydown
 - Operations and maintenance building
 - Site compound
 - Substation
 - Switching station
 - Wandering peppercross wildnet records
 - Semi-evergreen vine thickets
 - Potential habitat for wandering peppercross (*Lepidium Peregrinum*)



Spatial Reference: Geocentric Datum of Australia 1994 Map Grid of Australia Zone 56
Datum: Geocentric Datum of Australia 1994
Units: Metre

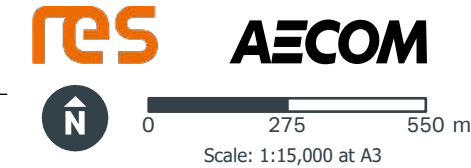
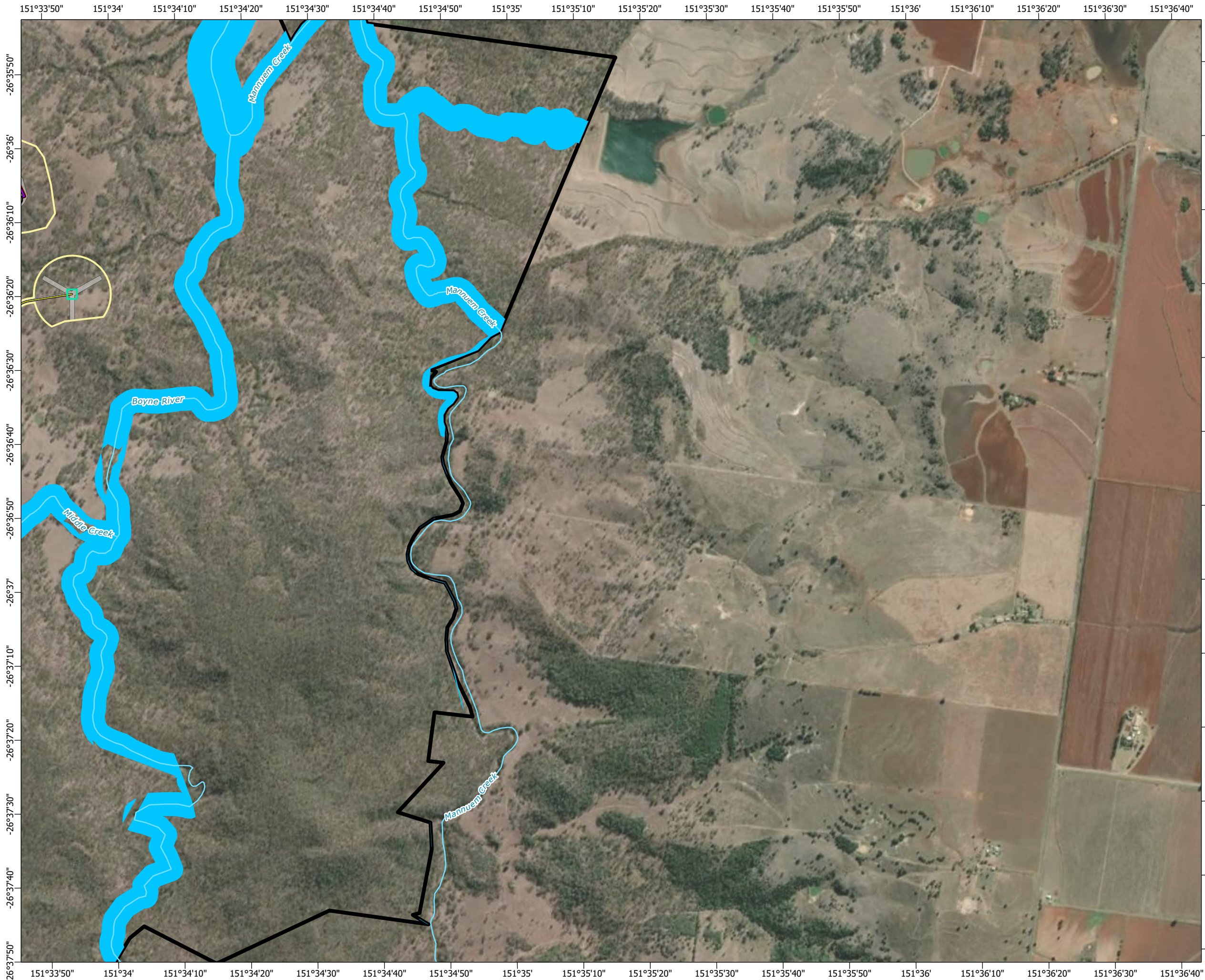
© AECOM Australia Pty Ltd (AECOM). All rights reserved.

AECOM has prepared this document for the sole use of the Client and for a specific purpose, each as expressly stated in the document. No other party should rely on this document without the prior written consent of AECOM. AECOM undertakes no duty, nor accepts any responsibility, to any third party who may rely upon or use this document. This document has been prepared based on the Client's description of its requirements and AECOM's experience, having regard to assumptions that AECOM can reasonably be expected to make in accordance with sound professional principles.

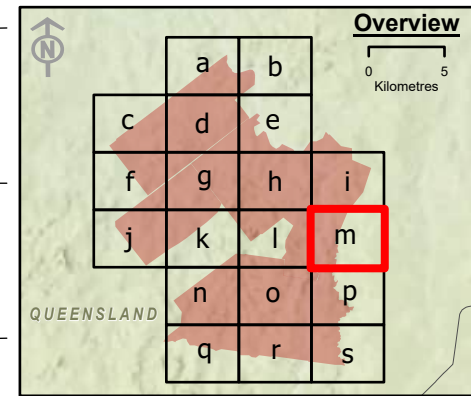
© State of Queensland (Department of Resources) 2023, Maxar © The State of Queensland; © State of Queensland (Department of Resources) 2023; Queensland Herbarium, Biodiversity and Ecosystem Sciences; © State of Queensland (Department of Science, Information Technology and Innovation) 2017; © State of Queensland (Department of Environment and Science), 2019; © The State of Queensland 2024 (Department of Energy and Climate); © South Burnett Regional Council; © Commonwealth of Australia. Based on Australian Bureau of Statistics (ABS) data, Bureau of Meteorology; National Native Title Tribunal; © Commonwealth Scientific and Industrial Research Organisation (CSIRO) Australia

**TARONG WEST WIND FARM
PUBLIC ENVIRONMENT REPORT (2025)**
**Wandering peppercross habitat mapped
within the project site**

Figure 3-12I Page 13 of 20



- Legend**
- Townships
 - Wind turbine generator
 - Mast (permanent)
 - Mast (temporary)
 - Watercourse
 - Access track
 - Turbine hardstand
 - Cables - underground
 - Cables - overhead 33kV
 - Cables - overhead 275kV
 - Existing Powerlink 275kV overhead line
 - Planning corridor
 - Clearing footprint
 - Site Boundary
 - ⊕ Helipad
 - Batch plant
 - Borrow pit
 - Laydown
 - Operations and maintenance building
 - Site compound
 - Substation
 - Switching station
 - Wandering peppercross wildnet records
 - Semi-evergreen vine thickets
 - Potential habitat for wandering peppercross (*Lepidium Peregrinum*)



Spatial Reference: Geocentric Datum of Australia 1994 Map Grid of Australia Zone 56
Datum: Geocentric Datum of Australia 1994
Units: Metre

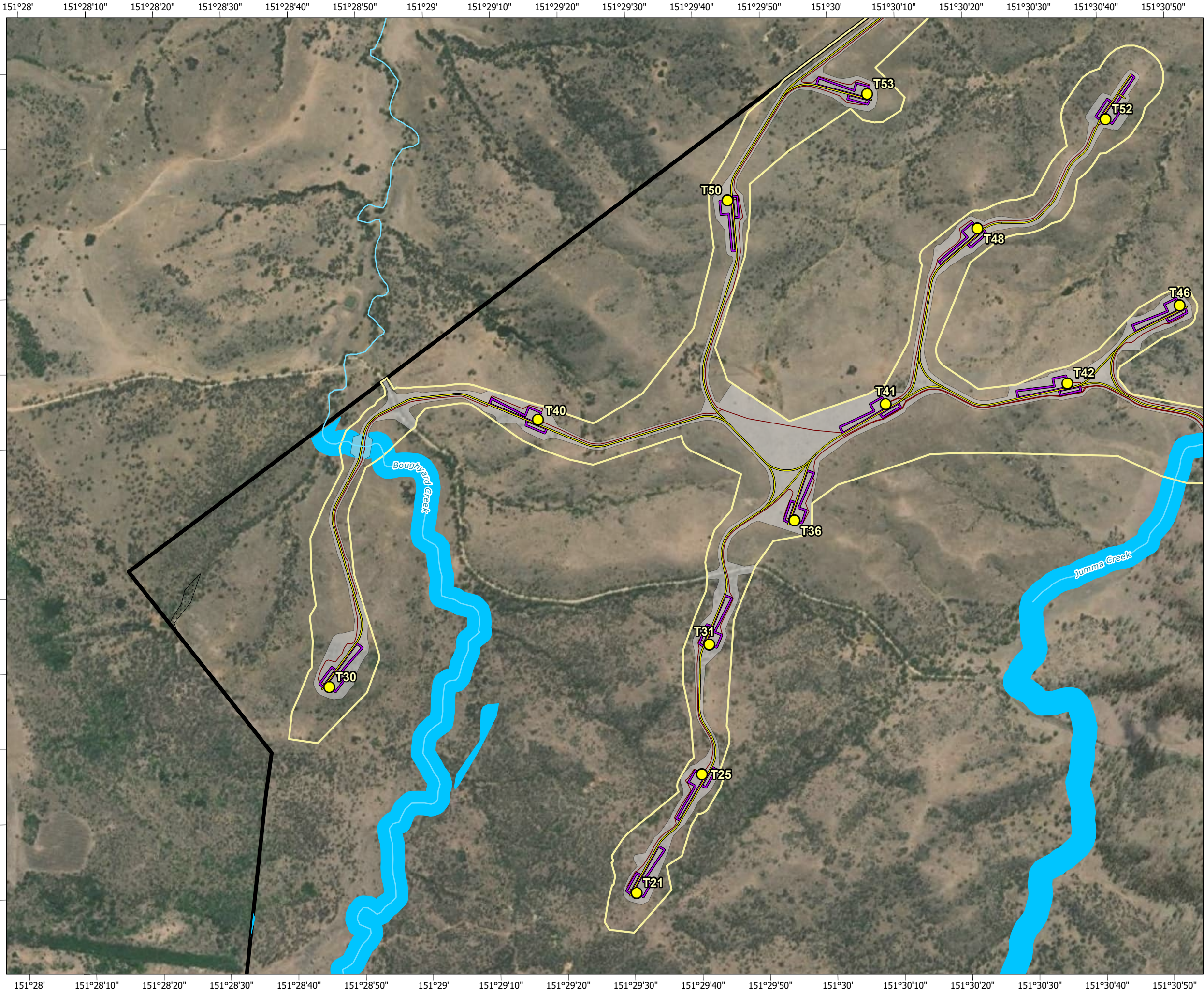
© AECOM Australia Pty Ltd (AECOM). All rights reserved.

AECOM has prepared this document for the sole use of the Client and for a specific purpose, each as expressly stated in the document. No other party should rely on this document without the prior written consent of AECOM. AECOM undertakes no duty, nor accepts any responsibility, to any third party who may rely upon or use this document. This document has been prepared based on the Client's description of its requirements and AECOM's experience, having regard to assumptions that AECOM can reasonably be expected to make in accordance with sound professional principles.

© State of Queensland (Department of Resources) 2023, Maxar © The State of Queensland; © State of Queensland (Department of Resources) 2023; Queensland Herbarium, Biodiversity and Ecosystem Sciences; © State of Queensland (Department of Science, Information Technology and Innovation) 2017; © State of Queensland (Department of Environment and Science), 2019; © The State of Queensland 2024 (Department of Energy and Climate); © South Burnett Regional Council; © Commonwealth of Australia. Based on Australian Bureau of Statistics (ABS) data, Bureau of Meteorology, National Native Title Tribunal; © Commonwealth Scientific and Industrial Research Organisation (CSIRO) Australia

**TARONG WEST WIND FARM
PUBLIC ENVIRONMENT REPORT (2025)**

**Wandering peppercross habitat mapped
within the project site**



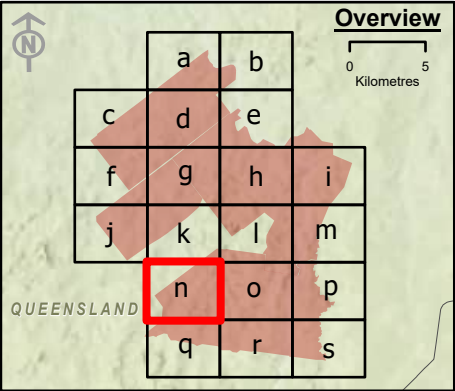




Scale: 1:15,000 at A3

- Legend**
- Townships
 - Wind turbine generator
 - Mast (permanent)
 - Mast (temporary)
 - Watercourse
 - Access track
 - Turbine hardstand
 - Cables - underground
 - Cables - overhead 33kV
 - Cables - overhead 275kV
 - Existing Powerlink 275kV overhead line
 - Planning corridor
 - Clearing footprint
 - Site Boundary
 - Helipad

- Wandering peppercrest wildnet records
 - Semi-evergreen vine thickets
 - Potential habitat for wandering peppercrest (*Lepidium Peregrinum*)
- Infrastructure areas**
- Batch plant
 - Borrow pit
 - Laydown
 - Operations and maintenance building
 - Site compound
 - Substation
 - Switching station



Spatial Reference: Geocentric Datum of Australia 1994 Map Grid of Australia Zone 56
Datum: Geocentric Datum of Australia 1994
Units: Metre

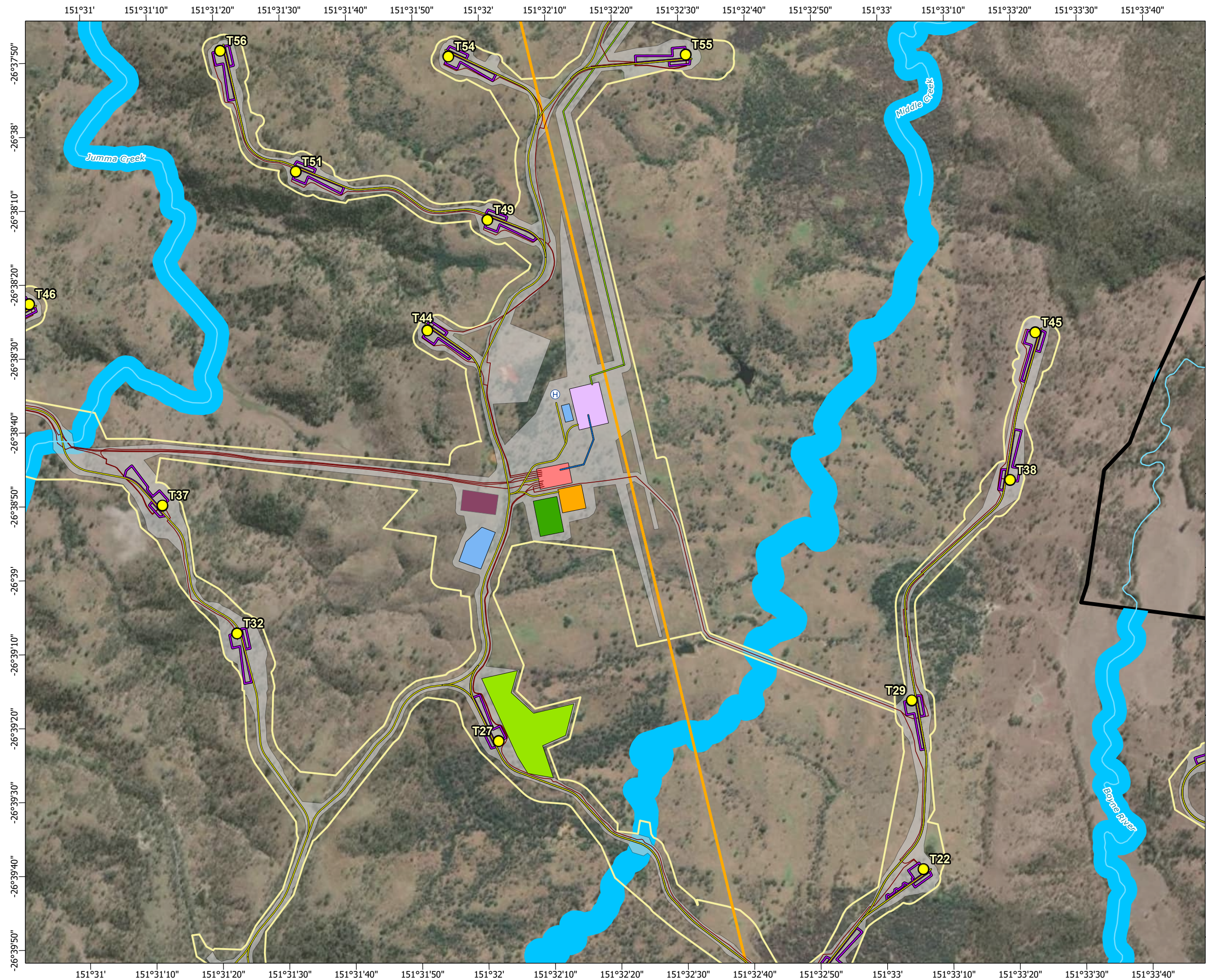
© AECOM Australia Pty Ltd (AECOM). All rights reserved.



AECOM has prepared this document for the sole use of the Client and for a specific purpose, each as expressly stated in the document. No other party should rely on this document without the prior written consent of AECOM. AECOM undertakes no duty, nor accepts any responsibility, to any third party who may rely upon or use this document. This document has been prepared based on the Client's description of its requirements and AECOM's experience, having regard to assumptions that AECOM can reasonably be expected to make in accordance with sound professional principles.



© State of Queensland (Department of Resources) 2023, Maxar © The State of Queensland; © State of Queensland (Department of Resources) 2023; Queensland Herbarium, Biodiversity and Ecosystem Sciences; © State of Queensland (Department of Science, Information Technology and Innovation) 2017; © State of Queensland (Department of Environment and Science), 2019; © The State of Queensland 2024 (Department of Energy and Climate); © South Burnett Regional Council; © Commonwealth of Australia. Based on Australian Bureau of Statistics (ABS) data, Bureau of Meteorology; National Native Title Tribunal; © Commonwealth Scientific and Industrial Research Organisation (CSIRO) Australia

**TARONG WEST WIND FARM
PUBLIC ENVIRONMENT REPORT (2025)**

**Wandering peppercrest habitat mapped
within the project site**







Scale: 1:15,000 at A3

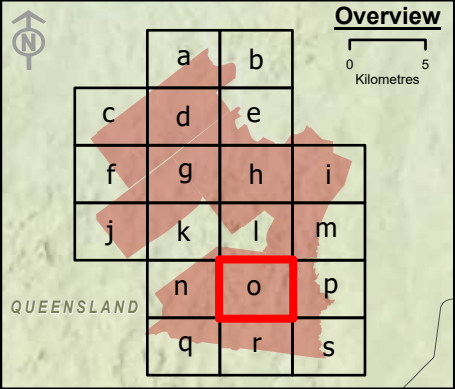
Legend

- Townships
- Wind turbine generator
- Mast (permanent)
- Mast (temporary)
- Watercourse
- Access track
- Turbine hardstand
- Cables - underground
- Cables - overhead 33kV
- Cables - overhead 275kV
- Existing Powerlink 275kV overhead line
- Planning corridor
- Clearing footprint
- Site Boundary
- Helipad

- Wandering peppercress wildnet records
- Semi-evergreen vine thickets
- Potential habitat for wandering peppercress (*Lepidium Peregrinum*)

Infrastructure areas

- Batch plant
- Borrow pit
- Laydown
- Operations and maintenance building
- Site compound
- Substation
- Switching station



Overview

0 5 Kilometres

Spatial Reference: Geocentric Datum of Australia 1994 Map Grid of Australia Zone 56
Datum: Geocentric Datum of Australia 1994
Units: Metre

© AECOM Australia Pty Ltd (AECOM). All rights reserved.

AECOM has prepared this document for the sole use of the Client and for a specific purpose, each as expressly stated in the document. No other party should rely on this document without the prior written consent of AECOM. AECOM undertakes no duty, nor accepts any responsibility, to any third party who may rely upon or use this document. This document has been prepared based on the Client's description of its requirements and AECOM's experience, having regard to assumptions that AECOM can reasonably be expected to make in accordance with sound professional principles.

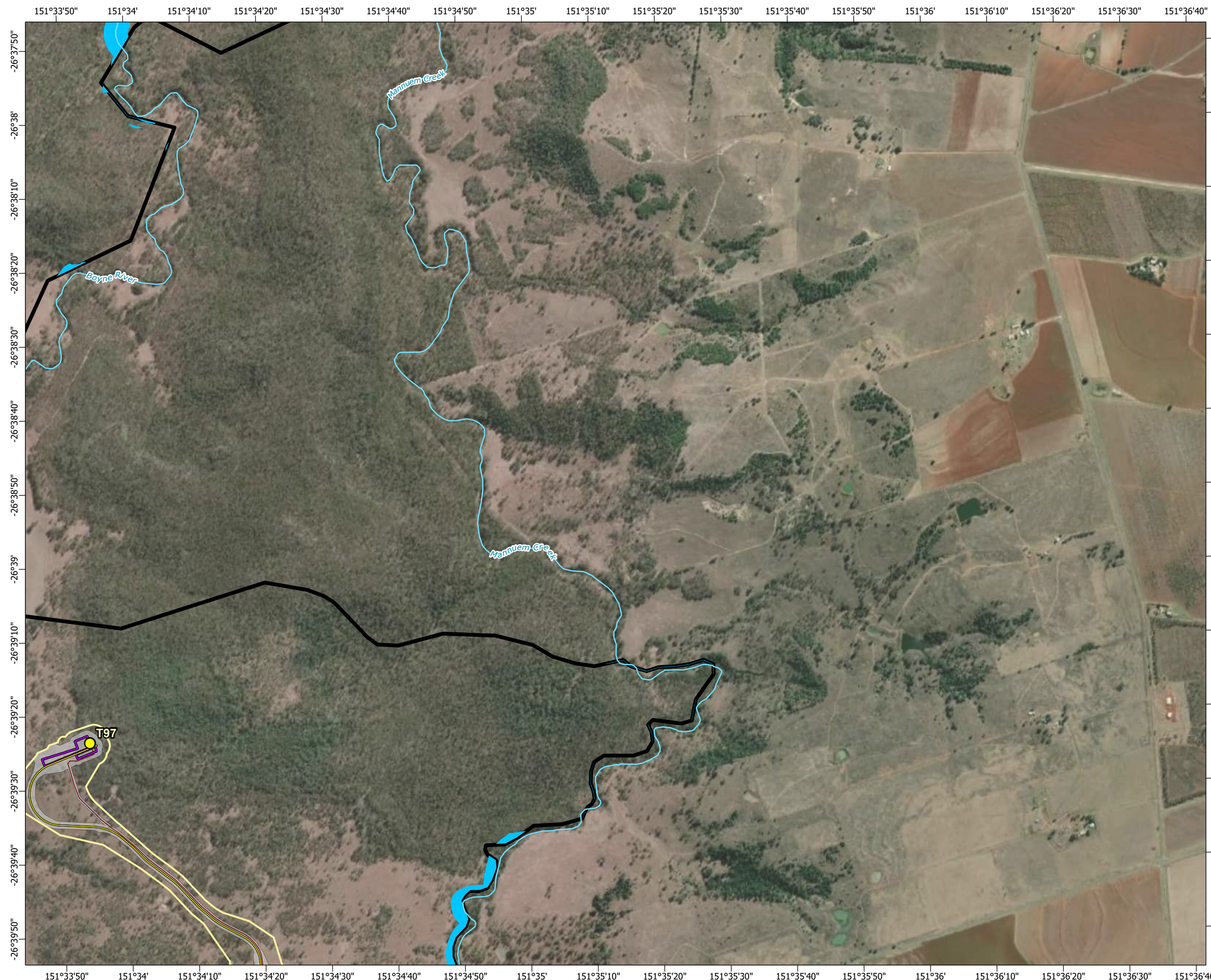
© State of Queensland (Department of Resources) 2023, Maxar © The State of Queensland; © State of Queensland (Department of Resources) 2023; Queensland Herbarium, Biodiversity and Ecosystem Sciences; © State of Queensland (Department of Science, Information Technology and Innovation) 2017; © State of Queensland (Department of Environment and Science), 2019; © The State of Queensland 2024 (Department of Energy and Climate); © South Burnett Regional Council; © Commonwealth of Australia. Based on Australian Bureau of Statistics (ABS) data, Bureau of Meteorology, National Native Title Tribunal; © Commonwealth Scientific and Industrial Research Organisation (CSIRO) Australia



**TARONG WEST WIND FARM
PUBLIC ENVIRONMENT REPORT (2025)**



**Wandering peppercress habitat mapped
within the project site**

Figure 3-12o

Page 16 of 20

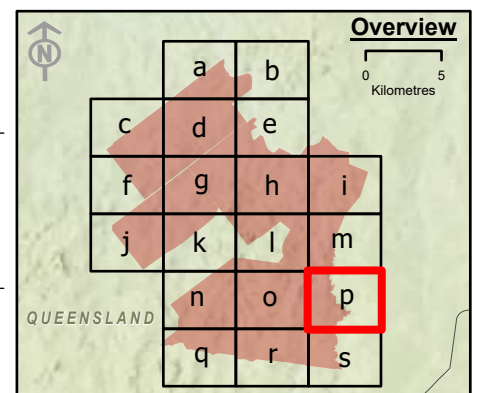






Scale: 1:15,000 at A3

- Legend**
- | | |
|--|---|
| ○ Townships | ● Wandering peppercross wildnet records |
| ● Wind turbine generator | ■ Semi-evergreen vine thickets |
| ■ Mast (permanent) | ■ Potential habitat for wandering peppercross (Lepidium Peregrinum) |
| ■ Mast (temporary) | |
| — Watercourse | |
| — Access track | |
| — Turbine hardstand | |
| — Cables - underground | |
| — Cables - overhead 33kV | |
| — Cables - overhead 275kV | |
| — Existing Powerlink 275kV overhead line | |
| ■ Planning corridor | |
| ■ Clearing footprint | |
| ■ Site Boundary | |
| ⊕ Helipad | |
- Infrastructure areas**
- | |
|---------------------------------------|
| ■ Batch plant |
| ■ Borrow pit |
| ■ Laydown |
| ■ Operations and maintenance building |
| ■ Site compound |
| ■ Substation |
| ■ Switching station |



Spatial Reference: Geocentric Datum of Australia 1994 Map Grid of Australia Zone 56
Datum: Geocentric Datum of Australia 1994
Units: Metre

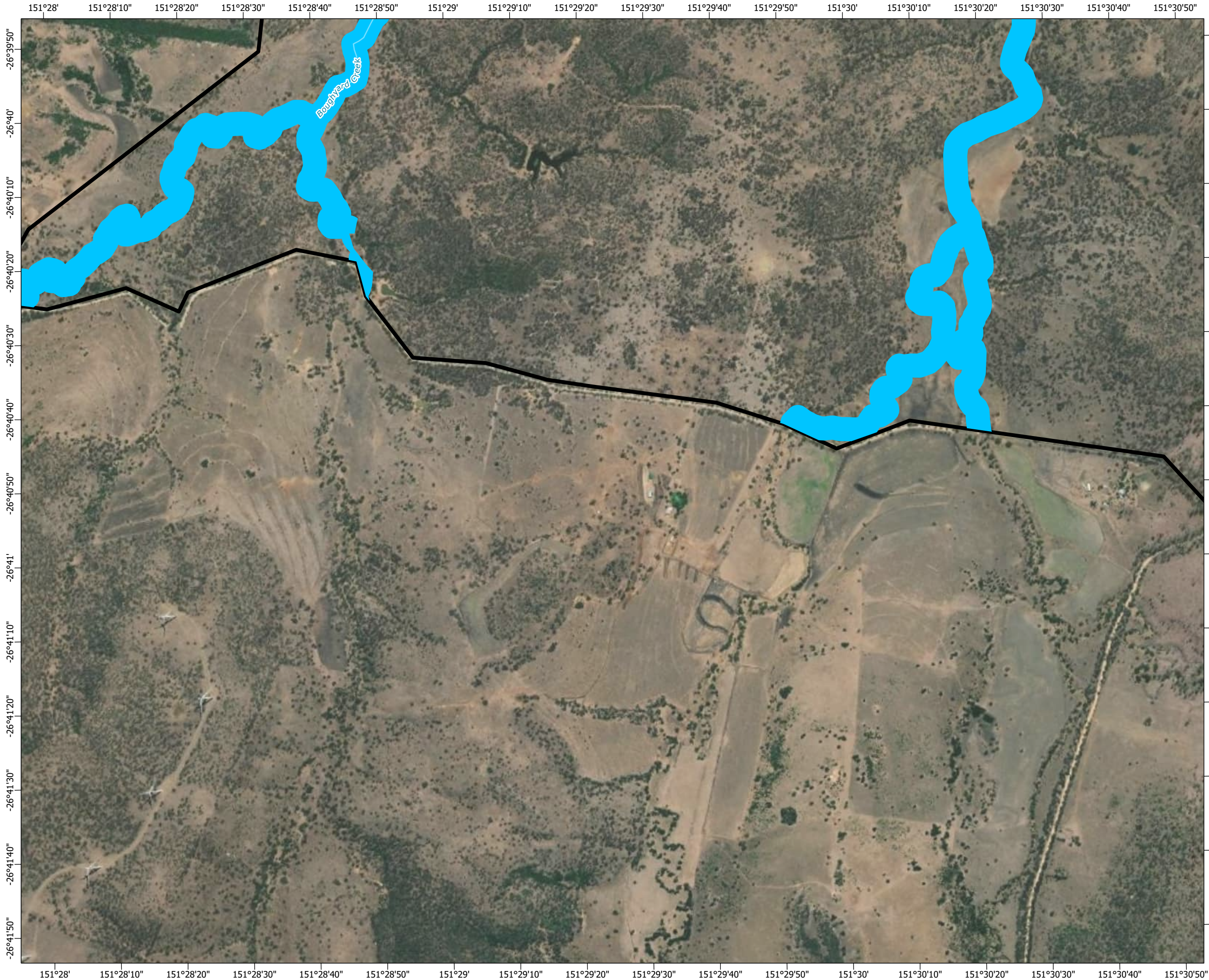
© AECOM Australia Pty Ltd (AECOM). All rights reserved.

AECOM has prepared this document for the sole use of the Client and for a specific purpose, each as expressly stated in the document. No other party should rely on this document without the prior written consent of AECOM. AECOM undertakes no duty, nor accepts any responsibility, to any third party who may rely upon or use this document. This document has been prepared based on the Client's description of its requirements and AECOM's experience, having regard to assumptions that AECOM can reasonably be expected to make in accordance with sound professional principles.

© State of Queensland (Department of Resources) 2023, Maxar © The State of Queensland; © State of Queensland (Department of Resources) 2023; Queensland Herbarium, Biodiversity and Ecosystem Sciences; © State of Queensland (Department of Science, Information Technology and Innovation) 2017; © State of Queensland (Department of Environment and Science), 2019; © The State of Queensland 2024 (Department of Energy and Climate); © South Burnett Regional Council; © Commonwealth of Australia. Based on Australian Bureau of Statistics (ABS) data, Bureau of Meteorology; National Native Title Tribunal; © Commonwealth Scientific and Industrial Research Organisation (CSIRO) Australia

**TARONG WEST WIND FARM
PUBLIC ENVIRONMENT REPORT (2025)**


**Wandering peppercross habitat mapped
within the project site**











Scale: 1:15,000 at A3


- Legend
-  Townships


 Wind turbine generator


 Mast (permanent)


 Mast (temporary)


 Watercourse


 Access track


 Turbine hardstand


 Cables - underground


 Cables - overhead 33kV


 Cables - overhead 275kV


 Existing Powerlink 275kV overhead line


 Planning corridor


 Clearing footprint


 Site Boundary


 Helipad


 Wandering peppercross wildnet records


 Semi-evergreen vine thickets


 Potential habitat for wandering peppercross (Lepidium Peregrinum)


 Batch plant


 Borrow pit

 Laydown

 Operations and maintenance building

 Site compound

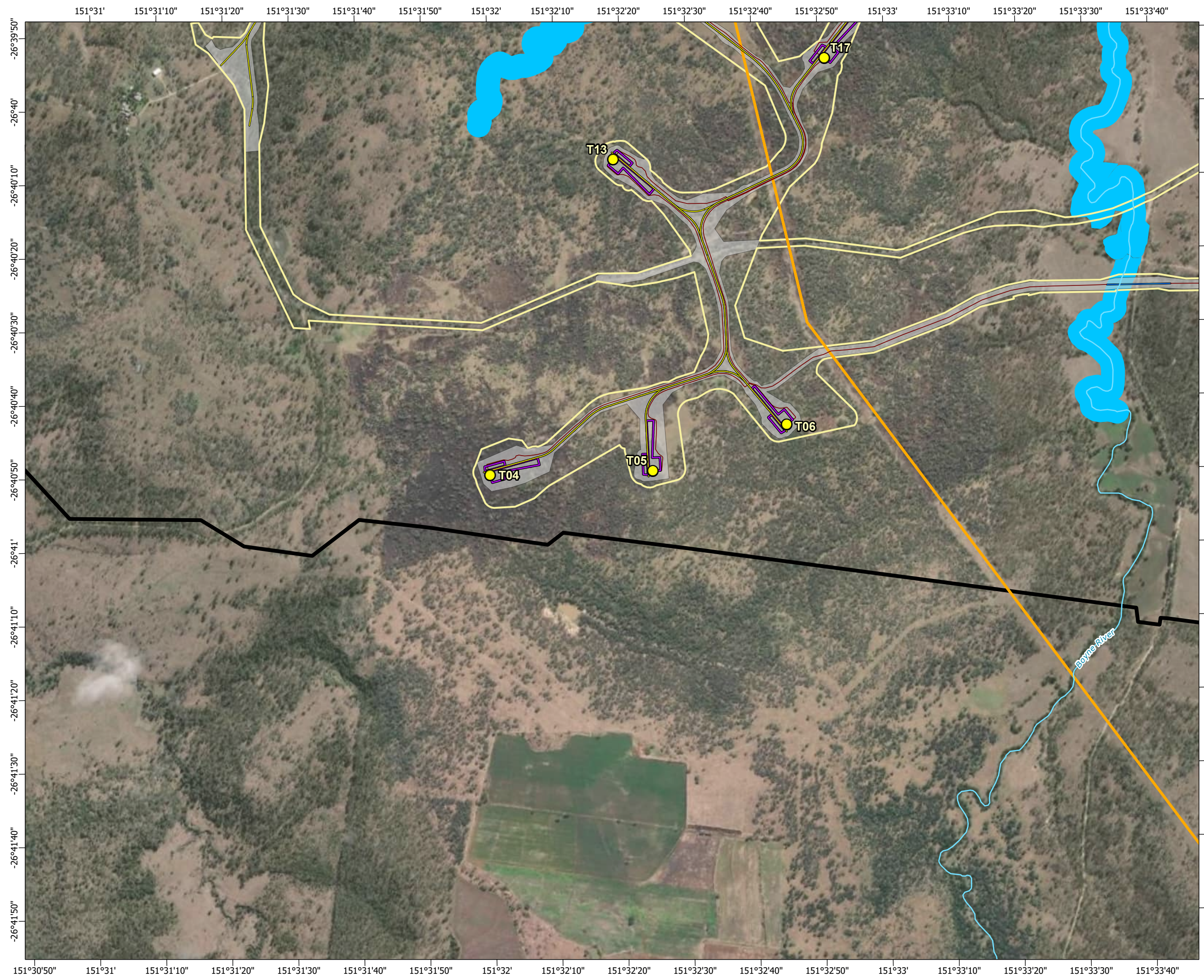
 Substation



 Switching station
-
- Spatial Reference: Geocentric Datum of Australia 1994 Map Grid of Australia Zone 56
Datum: Geocentric Datum of Australia 1994
Units: Metre
- © AECOM Australia Pty Ltd (AECOM). All rights reserved.



AECOM has prepared this document for the sole use of the Client and for a specific purpose, each as expressly stated in the document. No other party should rely on this document without the prior written consent of AECOM. AECOM undertakes no duty, nor accepts any responsibility, to any third party who may rely upon or use this document. This document has been prepared based on the Client's description of its requirements and AECOM's experience, having regard to assumptions that AECOM can reasonably be expected to make in accordance with sound professional principles.

© State of Queensland (Department of Resources) 2023, Maxar © The State of Queensland; © State of Queensland (Department of Resources) 2023; Queensland Herbarium, Biodiversity and Ecosystem Sciences; © State of Queensland (Department of Science, Information Technology and Innovation) 2017; © State of Queensland (Department of Environment and Science), 2019; © The State of Queensland 2024 (Department of Energy and Climate); © South Burnett Regional Council; © Commonwealth of Australia. Based on Australian Bureau of Statistics (ABS) data, Bureau of Meteorology, National Native Title Tribunal; © Commonwealth Scientific and Industrial Research Organisation (CSIRO) Australia
- TARONG WEST WIND FARM
PUBLIC ENVIRONMENT REPORT (2025)**

**Wandering peppercross habitat mapped
within the project site**
- Figure 3-12q Page 18 of 20
- L:\Secure\Projects\607\60704414_Tarong_West_Wind_Farm\900_CAD_GIS\920_GIS\07_Working\TWWF_EPBC_Ecure_JA_20250526\TWWF_EPBC_EcureFigures_JA_20250526.aprx last edited by AndaryJ on 25/06/2025

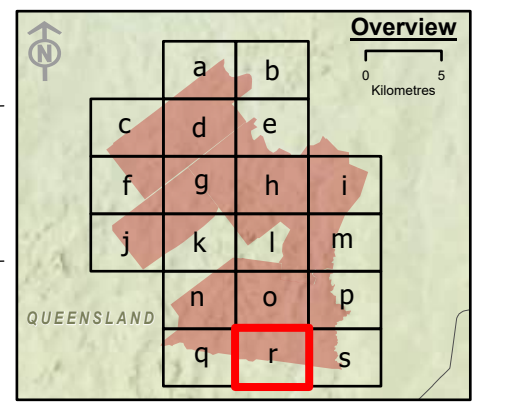






Scale: 1:15,000 at A3

- Legend**
- Townships
 - Wind turbine generator
 - Mast (permanent)
 - Mast (temporary)
 - Watercourse
 - Access track
 - Turbine hardstand
 - Cables - underground
 - Cables - overhead 33kV
 - Cables - overhead 275kV
 - Existing Powerlink 275kV overhead line
 - Planning corridor
 - Clearing footprint
 - Site Boundary
 - ⊕ Helipad
 - Infrastructure areas**
 - Batch plant
 - Borrow pit
 - Laydown
 - Operations and maintenance building
 - Site compound
 - Substation
 - Switching station
 - Wandering peppercross wildnet records
 - Semi-evergreen vine thickets
 - Potential habitat for wandering peppercross (Lepidium Peregrinum)



Spatial Reference: Geocentric Datum of Australia 1994 Map Grid of Australia Zone 56
Datum: Geocentric Datum of Australia 1994
Units: Metre

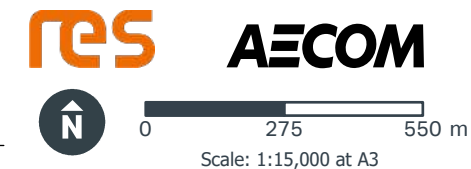
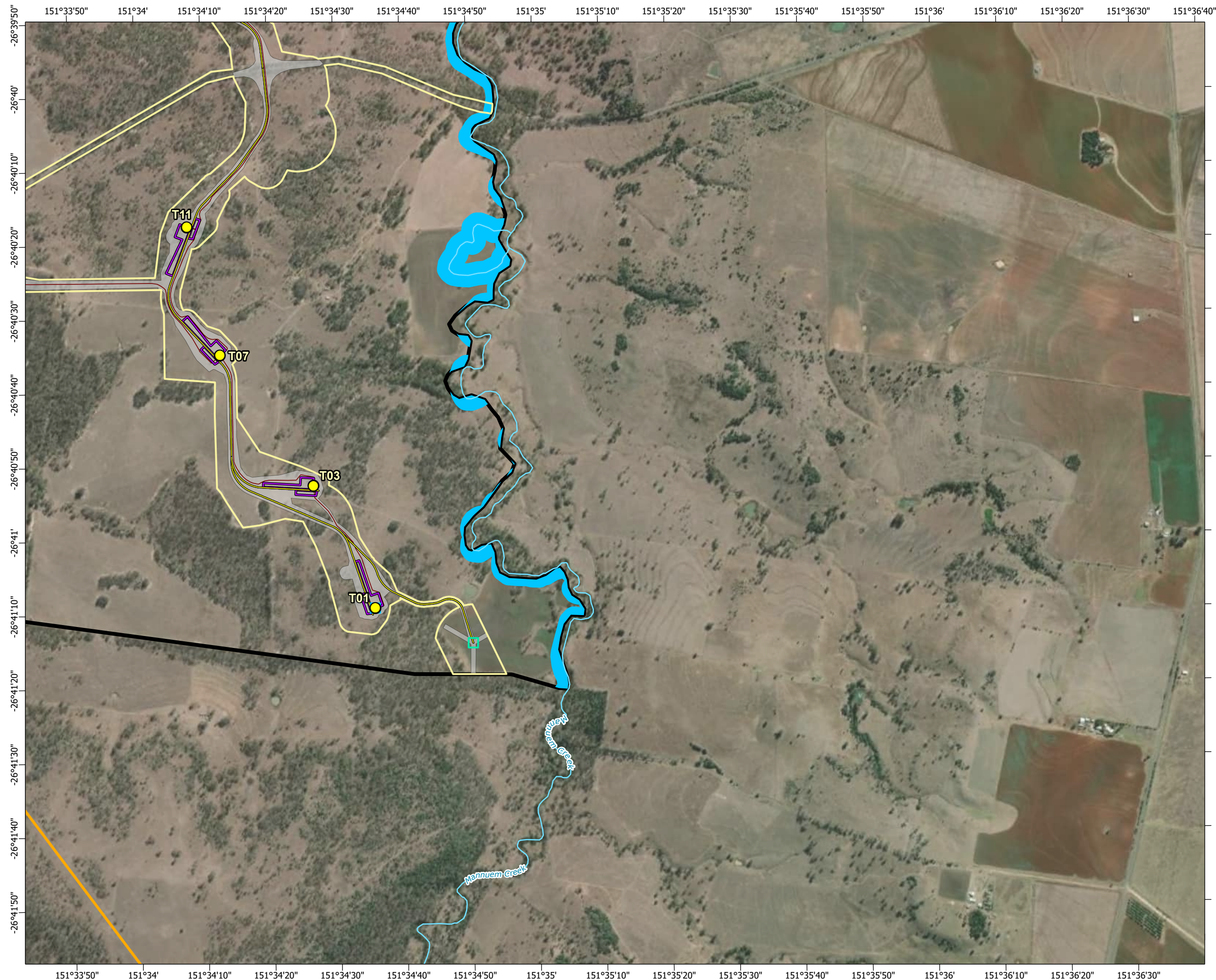
© AECOM Australia Pty Ltd (AECOM). All rights reserved.

AECOM has prepared this document for the sole use of the Client and for a specific purpose, each as expressly stated in the document. No other party should rely on this document without the prior written consent of AECOM. AECOM undertakes no duty, nor accepts any responsibility, to any third party who may rely upon or use this document. This document has been prepared based on the Client's description of its requirements and AECOM's experience, having regard to assumptions that AECOM can reasonably be expected to make in accordance with sound professional principles.

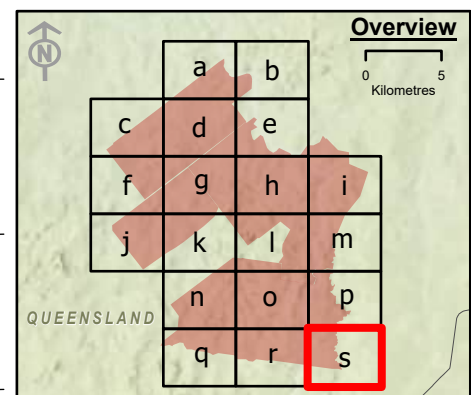
© State of Queensland (Department of Resources) 2023, Maxar © The State of Queensland; © State of Queensland (Department of Resources) 2023; Queensland Herbarium, Biodiversity and Ecosystem Sciences; © State of Queensland (Department of Science, Information Technology and Innovation) 2017; © State of Queensland (Department of Environment and Science), 2019; © The State of Queensland 2024 (Department of Energy and Climate); © South Burnett Regional Council; © Commonwealth of Australia. Based on Australian Bureau of Statistics (ABS) data, Bureau of Meteorology, National Native Title Tribunal; © Commonwealth Scientific and Industrial Research Organisation (CSIRO) Australia

**TARONG WEST WIND FARM
PUBLIC ENVIRONMENT REPORT (2025)**

**Wandering peppercross habitat mapped
within the project site**



- Legend**
- Townships
 - Wind turbine generator
 - Mast (permanent)
 - Mast (temporary)
 - Watercourse
 - Access track
 - Turbine hardstand
 - Cables - underground
 - Cables - overhead 33kV
 - Cables - overhead 275kV
 - Existing Powerlink 275kV overhead line
 - Planning corridor
 - Clearing footprint
 - Site Boundary
 - ⊕ Helipad
 - Infrastructure areas**
 - Batch plant
 - Borrow pit
 - Laydown
 - Operations and maintenance building
 - Site compound
 - Substation
 - Switching station
 - Wandering peppercress wildnet records
 - Semi-evergreen vine thickets
 - Potential habitat for wandering peppercress (*Lepidium Peregrinum*)



Spatial Reference: Geocentric Datum of Australia 1994 Map Grid of Australia Zone 56
Datum: Geocentric Datum of Australia 1994
Units: Metre

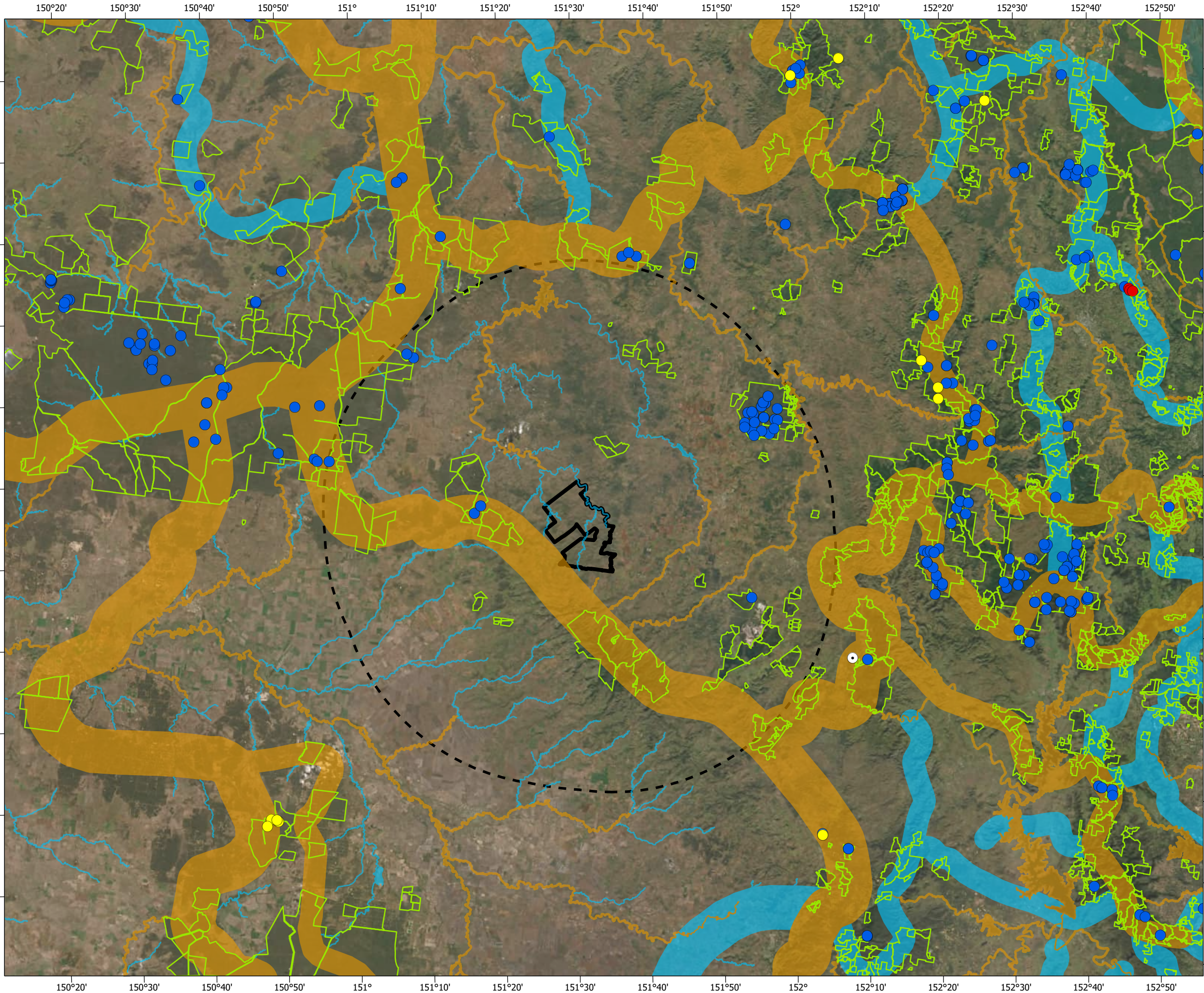
© AECOM Australia Pty Ltd (AECOM). All rights reserved.


AECOM has prepared this document for the sole use of the Client and for a specific purpose, each as expressly stated in the document. No other party should rely on this document without the prior written consent of AECOM. AECOM undertakes no duty, nor accepts any responsibility, to any third party who may rely upon or use this document. This document has been prepared based on the Client's description of its requirements and AECOM's experience, having regard to assumptions that AECOM can reasonably be expected to make in accordance with sound professional principles.


© State of Queensland (Department of Resources) 2023, Maxar © The State of Queensland; © State of Queensland (Department of Resources) 2023; Queensland Herbarium, Biodiversity and Ecosystem Sciences; © State of Queensland (Department of Science, Information Technology and Innovation) 2017; © State of Queensland (Department of Environment and Science), 2019; © The State of Queensland 2024 (Department of Energy and Climate); © South Burnett Regional Council; © Commonwealth of Australia. Based on Australian Bureau of Statistics (ABS) data, Bureau of Meteorology, National Native Title Tribunal; © Commonwealth Scientific and Industrial Research Organisation (CSIRO) Australia

**TARONG WEST WIND FARM
PUBLIC ENVIRONMENT REPORT (2025)**
**Wandering peppercress habitat mapped
within the project site**

Figure 3-12s Page 20 of 20



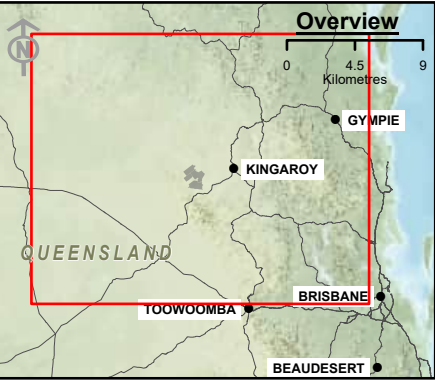




Scale: 1:829,494 at A3

Legend

- 2020 - 2025
- 2015 - 2020
- 2005 - 2015
- Pre-2005
- ▭ Site Boundary
- ▭ 50 km buffer
- ▭ Protected area
- ▭ Regional corridor
- ▭ State corridor



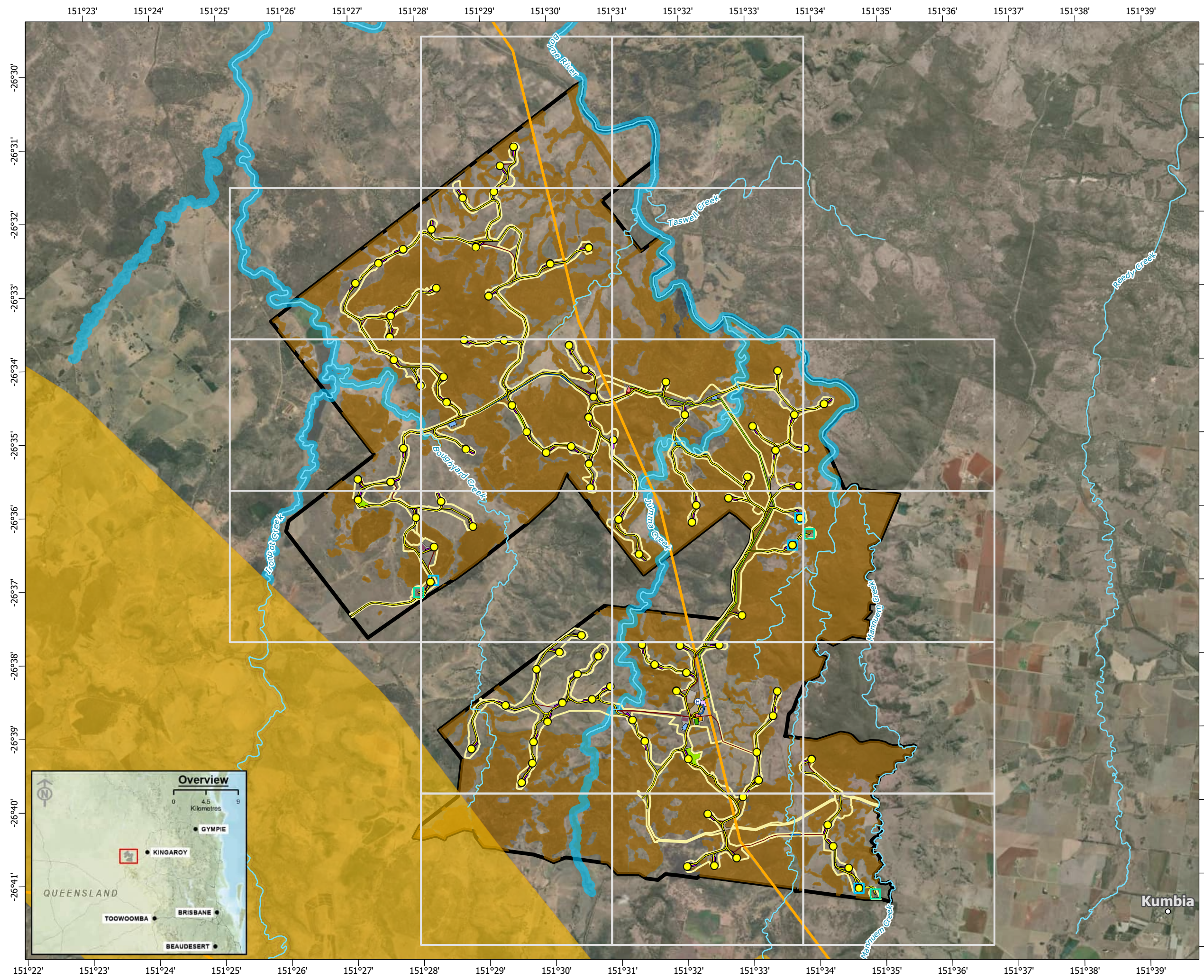
Spatial Reference: Geocentric Datum of Australia 1994 Map Grid of Australia Zone 56
Datum: Geocentric Datum of Australia 1994
Units: Metre



© AECOM Australia Pty Ltd (AECOM). All rights reserved.

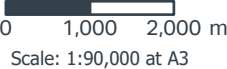

AECOM has prepared this document for the sole use of the Client and for a specific purpose, each as expressly stated in the document. No other party should rely on this document without the prior written consent of AECOM. AECOM undertakes no duty, nor accepts any responsibility, to any third party who may rely upon or use this document. This document has been prepared based on the Client's description of its requirements and AECOM's experience, having regard to assumptions that AECOM can reasonably be expected to make in accordance with sound professional principles.

Earthstar Geographics, © State of Queensland (Department of Resources) 2023 © The State of Queensland; © State of Queensland (Department of Resources) 2023; Queensland Herbarium, Biodiversity and Ecosystem Sciences; © State of Queensland (Department of Science, Information Technology and Innovation) 2017; © State of Queensland (Department of Environment and Science), 2019; © The State of Queensland 2024 (Department of Energy and Climate); © South Burnett Regional Council; © Commonwealth of Australia. Based on Australian Bureau of Statistics (ABS) data. Bureau of Meteorology; National Native Title Tribunal; © Commonwealth Scientific and Industrial Research Organisation (CSIRO) Australia

**TARONG WEST WIND FARM
PUBLIC ENVIRONMENT REPORT (2025)**
Yellow-bellied glider regional context







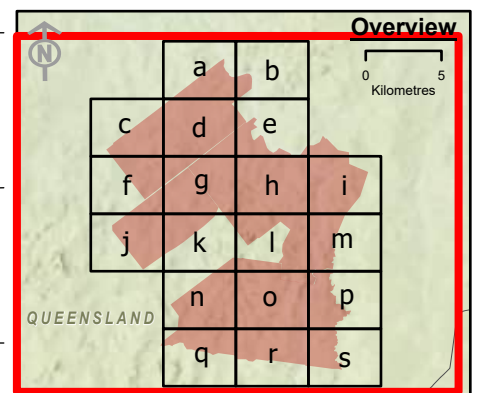
Legend

- Townships
- Wind turbine generator
- Mast (permanent)
- Mast (temporary)
- Watercourse
- Access track
- Turbine hardstand
- Cables - underground
- Cables - overhead 33kV
- Cables - overhead 275kV
- Existing Powerlink 275kV overhead line
- Planning corridor
- Clearing footprint
- Site Boundary
- ⊕ Helipad

- Regional corridor
- State corridor
- Dispersal habitat

Infrastructure areas

- Batch plant
- Borrow pit
- Laydown
- Operations and maintenance building
- Site compound
- Substation
- Switching station



Spatial Reference: Geocentric Datum of Australia 1994 Map Grid of Australia Zone 56
Datum: Geocentric Datum of Australia 1994
Units: Metre

© AECOM Australia Pty Ltd (AECOM). All rights reserved.

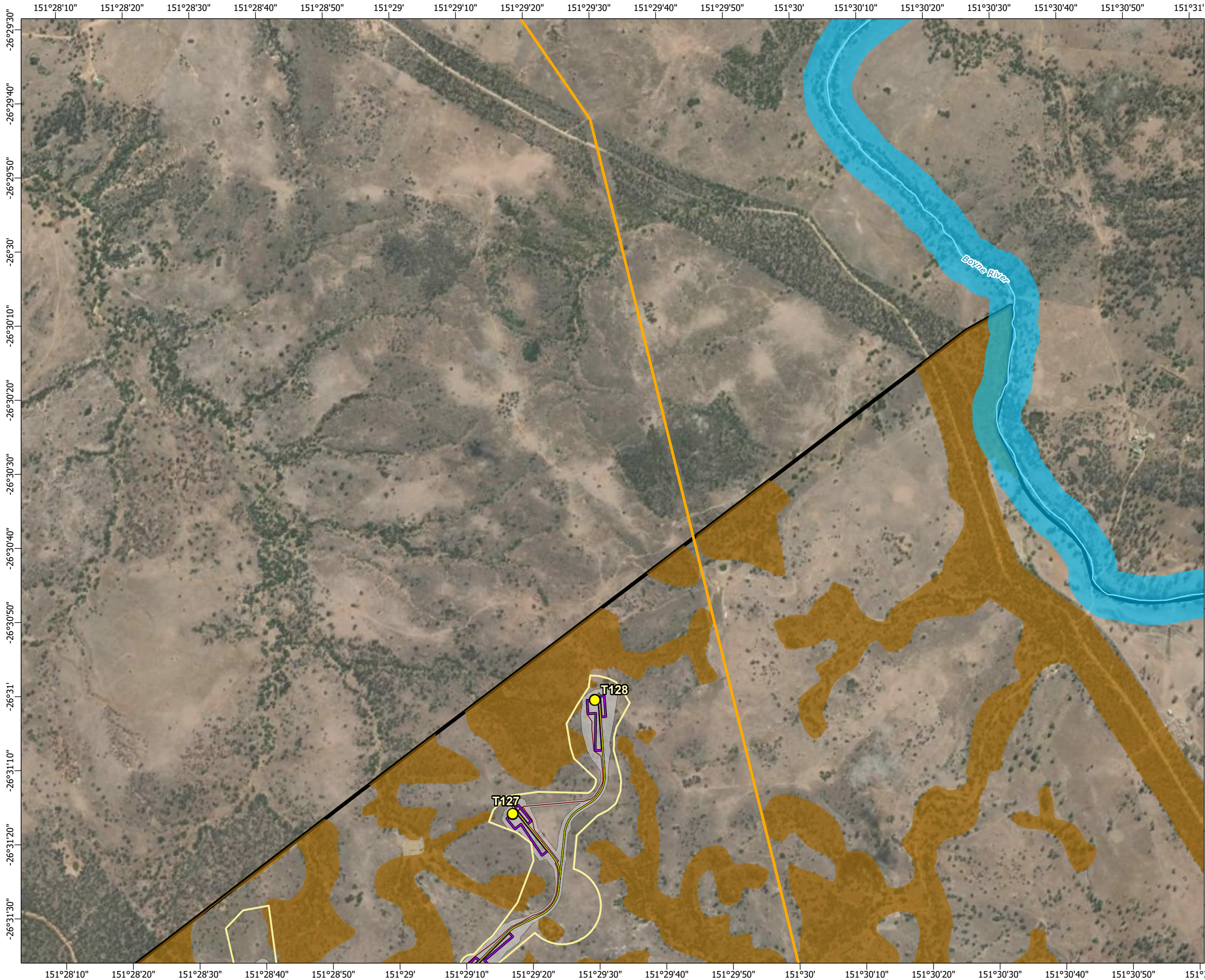
AECOM has prepared this document for the sole use of the Client and for a specific purpose, each as expressly stated in the document. No other party should rely on this document without the prior written consent of AECOM. AECOM undertakes no duty, nor accepts any responsibility, to any third party who may rely upon or use this document. This document has been prepared based on the Client's description of its requirements and AECOM's experience, having regard to assumptions that AECOM can reasonably be expected to make in accordance with sound professional principles.

Earthstar Geographics, © State of Queensland (Department of Resources) 2023 © The State of Queensland (Department of Resources) 2023, Queensland Herbarium, Biodiversity and Ecosystem Sciences, © State of Queensland (Department of Science, Information Technology and Innovation) 2017, © State of Queensland (Department of Environment and Science), 2019, © The State of Queensland 2024 (Department of Energy and Climate), © South Burnett Regional Council, © Commonwealth of Australia. Based on Australian Bureau of Statistics (ABS) data. Bureau of Meteorology; National Native Title Tribunal; © Commonwealth Scientific and Industrial Research Organisation (CSIRO) Australia

TARONG WEST WIND FARM PUBLIC ENVIRONMENT REPORT (2025)

Yellow-bellied glider potential dispersal habitat within the project site

Figure 3-14 Page 1 of 20

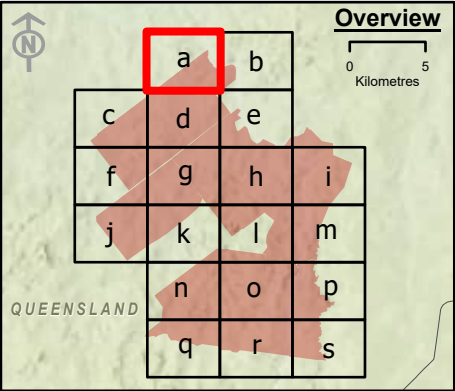






Scale: 1:15,000 at A3

- Legend**
- | | |
|--|-------------------|
| ○ Townships | Regional corridor |
| ● Wind turbine generator | State corridor |
| ▭ Mast (permanent) | Dispersal habitat |
| ▭ Mast (temporary) | |
| — Watercourse | |
| — Access track | |
| — Turbine hardstand | |
| — Cables - underground | |
| — Cables - overhead 33kV | |
| — Cables - overhead 275kV | |
| — Existing Powerlink 275kV overhead line | |
| ▭ Planning corridor | |
| ▭ Clearing footprint | |
| ▭ Site Boundary | |
| ⊕ Helipad | |
- Infrastructure areas**
- | |
|-------------------------------------|
| Batch plant |
| Borrow pit |
| Laydown |
| Operations and maintenance building |
| Site compound |
| Substation |
| Switching station |



Spatial Reference: Geocentric Datum of Australia 1994 Map Grid of Australia Zone 56
Datum: Geocentric Datum of Australia 1994
Units: Metre

© AECOM Australia Pty Ltd (AECOM). All rights reserved.

AECOM has prepared this document for the sole use of the Client and for a specific purpose, each as expressly stated in the document. No other party should rely on this document without the prior written consent of AECOM. AECOM undertakes no duty, nor accepts any responsibility, to any third party who may rely upon or use this document. This document has been prepared based on the Client's description of its requirements and AECOM's experience, having regard to assumptions that AECOM can reasonably be expected to make in accordance with sound professional principles.



© State of Queensland (Department of Resources) 2023, Maxar © The State of Queensland; © State of Queensland (Department of Resources) 2023; Queensland Herbarium, Biodiversity and Ecosystem Sciences; © State of Queensland (Department of Science, Information Technology and Innovation) 2017; © State of Queensland (Department of Environment and Science), 2019; © The State of Queensland 2024 (Department of Energy and Climate); © South Burnett Regional Council; © Commonwealth of Australia. Based on Australian Bureau of Statistics (ABS) data, Bureau of Meteorology, National Native Title Tribunal; © Commonwealth Scientific and Industrial Research Organisation (CSIRO) Australia



**TARONG WEST WIND FARM
PUBLIC ENVIRONMENT REPORT (2025)**

**Yellow-bellied glider potential dispersal
habitat within the project site**

Figure 3-14a Page 2 of 20

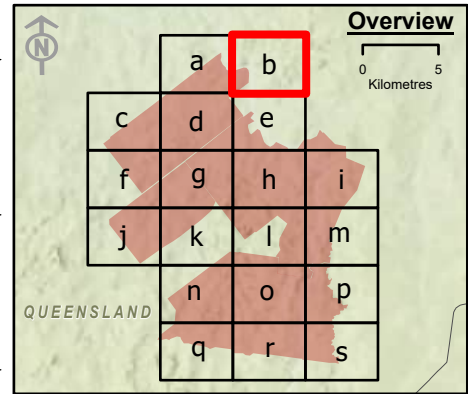






Scale: 1:15,000 at A3

- Legend**
- | | |
|--|-------------------|
| ○ Townships | Regional corridor |
| ● Wind turbine generator | State corridor |
| ▭ Mast (permanent) | Dispersal habitat |
| ▭ Mast (temporary) | |
| — Watercourse | |
| — Access track | |
| — Turbine hardstand | |
| — Cables - underground | |
| — Cables - overhead 33kV | |
| — Cables - overhead 275kV | |
| — Existing Powerlink 275kV overhead line | |
| ▭ Planning corridor | |
| ▭ Clearing footprint | |
| ▭ Site Boundary | |
| ⊕ Helipad | |
- Infrastructure areas**
- Batch plant
 - Borrow pit
 - Laydown
 - Operations and maintenance building
 - Site compound
 - Substation
 - Switching station



Spatial Reference: Geocentric Datum of Australia 1994 Map Grid of Australia Zone 56
Datum: Geocentric Datum of Australia 1994
Units: Metre

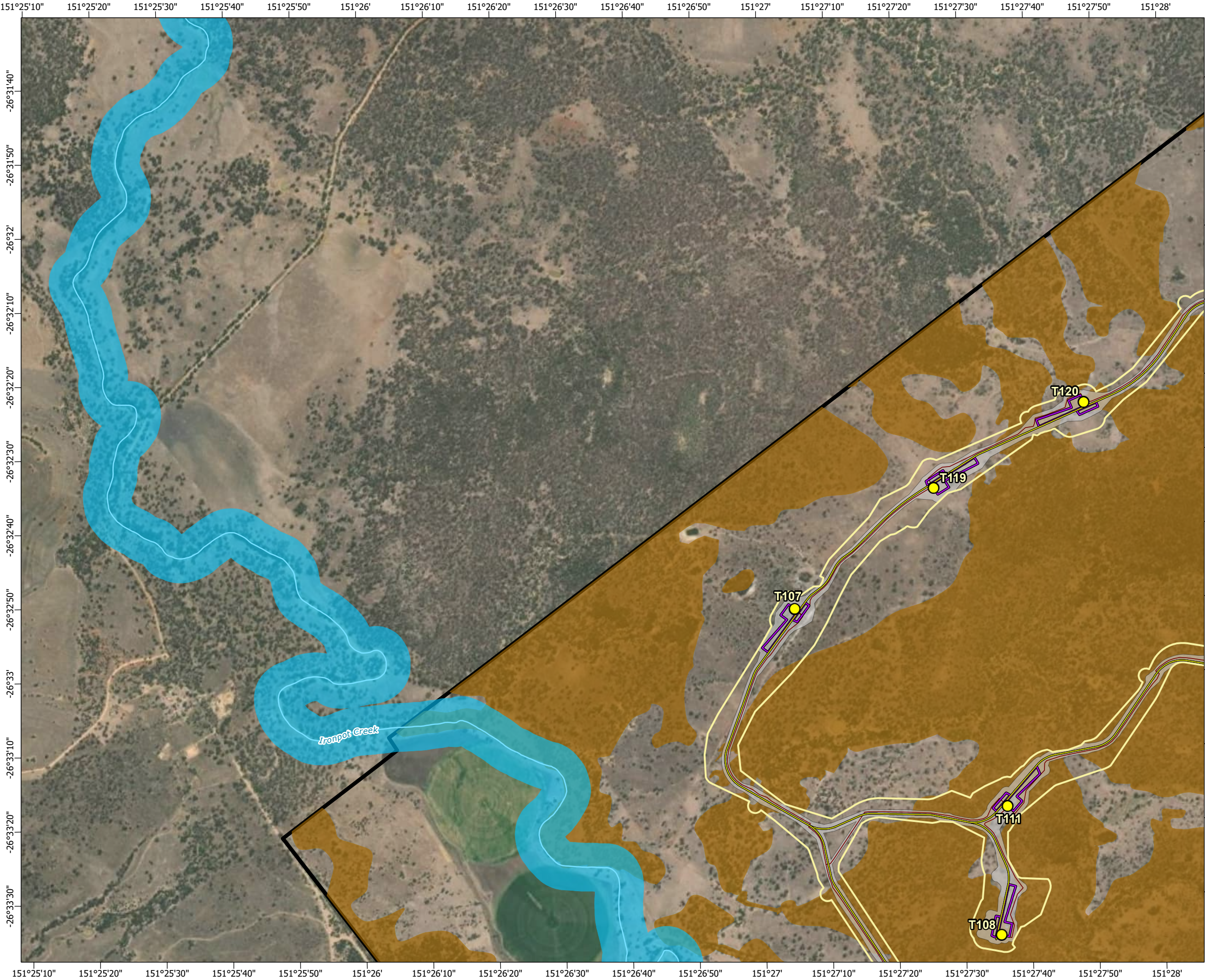
© AECOM Australia Pty Ltd (AECOM). All rights reserved.



AECOM has prepared this document for the sole use of the Client and for a specific purpose, each as expressly stated in the document. No other party should rely on this document without the prior written consent of AECOM. AECOM undertakes no duty, nor accepts any responsibility, to any third party who may rely upon or use this document. This document has been prepared based on the Client's description of its requirements and AECOM's experience, having regard to assumptions that AECOM can reasonably be expected to make in accordance with sound professional principles.



© State of Queensland (Department of Resources) 2023, Maxar © The State of Queensland; © State of Queensland (Department of Resources) 2023; Queensland Herbarium, Biodiversity and Ecosystem Sciences; © State of Queensland (Department of Science, Information Technology and Innovation) 2017; © State of Queensland (Department of Environment and Science), 2019; © The State of Queensland 2024 (Department of Energy and Climate); © South Burnett Regional Council; © Commonwealth of Australia. Based on Australian Bureau of Statistics (ABS) data, Bureau of Meteorology; National Native Title Tribunal; © Commonwealth Scientific and Industrial Research Organisation (CSIRO) Australia

**TARONG WEST WIND FARM
PUBLIC ENVIRONMENT REPORT (2025)**

**Yellow-bellied glider potential dispersal
habitat within the project site**

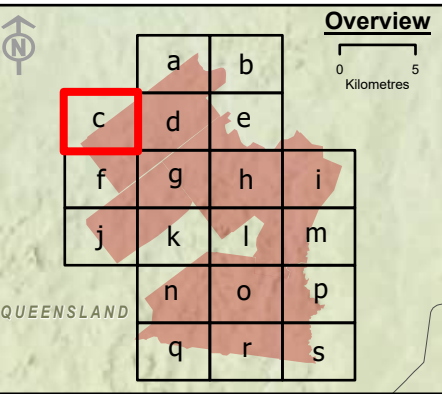


Scale: 1:15,000 at A3

- Legend**
- Townships
 - Wind turbine generator
 - Mast (permanent)
 - Mast (temporary)
 - Watercourse
 - Access track
 - Turbine hardstand
 - Cables - underground
 - Cables - overhead 33kV
 - Cables - overhead 275kV
 - Existing Powerlink 275kV overhead line
 - Planning corridor
 - Clearing footprint
 - Site Boundary
 - ⊕ Helipad
 - Batch plant
 - Borrow pit
 - Laydown
 - Operations and maintenance building
 - Site compound
 - Substation
 - Switching station
 - Regional corridor
 - State corridor
 - Dispersal habitat



Spatial Reference: Geocentric Datum of Australia 1994 Map Grid of Australia Zone 56
 Datum: Geocentric Datum of Australia 1994
 Units: Metre

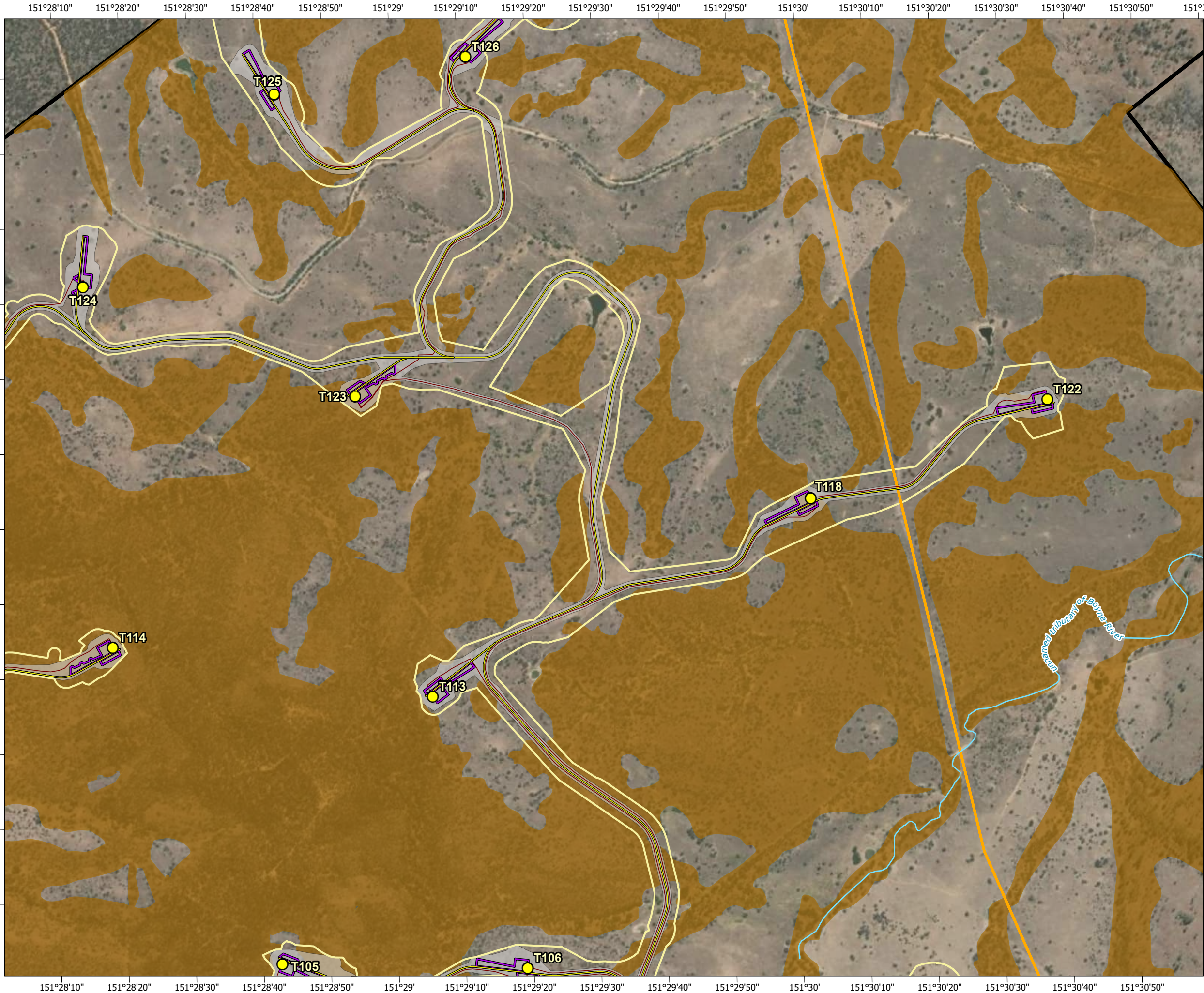
© AECOM Australia Pty Ltd (AECOM). All rights reserved.



AECOM has prepared this document for the sole use of the Client and for a specific purpose, each as expressly stated in the document. No other party should rely on this document without the prior written consent of AECOM. AECOM undertakes no duty, nor accepts any responsibility, to any third party who may rely upon or use this document. This document has been prepared based on the Client's description of its requirements and AECOM's experience, having regard to assumptions that AECOM can reasonably be expected to make in accordance with sound professional principles.



© State of Queensland (Department of Resources) 2023, Maxar © The State of Queensland; © State of Queensland (Department of Resources) 2023; Queensland Herbarium, Biodiversity and Ecosystem Sciences; © State of Queensland (Department of Science, Information Technology and Innovation) 2017; © State of Queensland (Department of Environment and Science), 2019; © The State of Queensland 2024 (Department of Energy and Climate); © South Burnett Regional Council; © Commonwealth of Australia. Based on Australian Bureau of Statistics (ABS) data, Bureau of Meteorology; National Native Title Tribunal; © Commonwealth Scientific and Industrial Research Organisation (CSIRO) Australia

**TARONG WEST WIND FARM
 PUBLIC ENVIRONMENT REPORT (2025)**


**Yellow-bellied glider potential dispersal
 habitat within the project site**









Scale: 1:15,000 at A3

- Legend**
- 


Townships




Wind turbine generator




Mast (permanent)




Mast (temporary)




Watercourse




Access track




Turbine hardstand




Cables - underground




Cables - overhead 33kV




Cables - overhead 275kV




Existing Powerlink 275kV overhead line




Planning corridor




Clearing footprint




Site Boundary




Helipad




Regional corridor




State corridor




Dispersal habitat
- Infrastructure areas**
- 


Batch plant




Borrow pit




Laydown




Operations and maintenance building



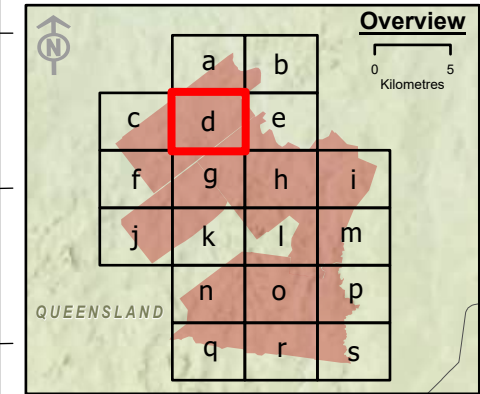
Site compound



Substation



Switching station



Spatial Reference: Geocentric Datum of Australia 1994 Map Grid of Australia Zone 56
Datum: Geocentric Datum of Australia 1994
Units: Metre

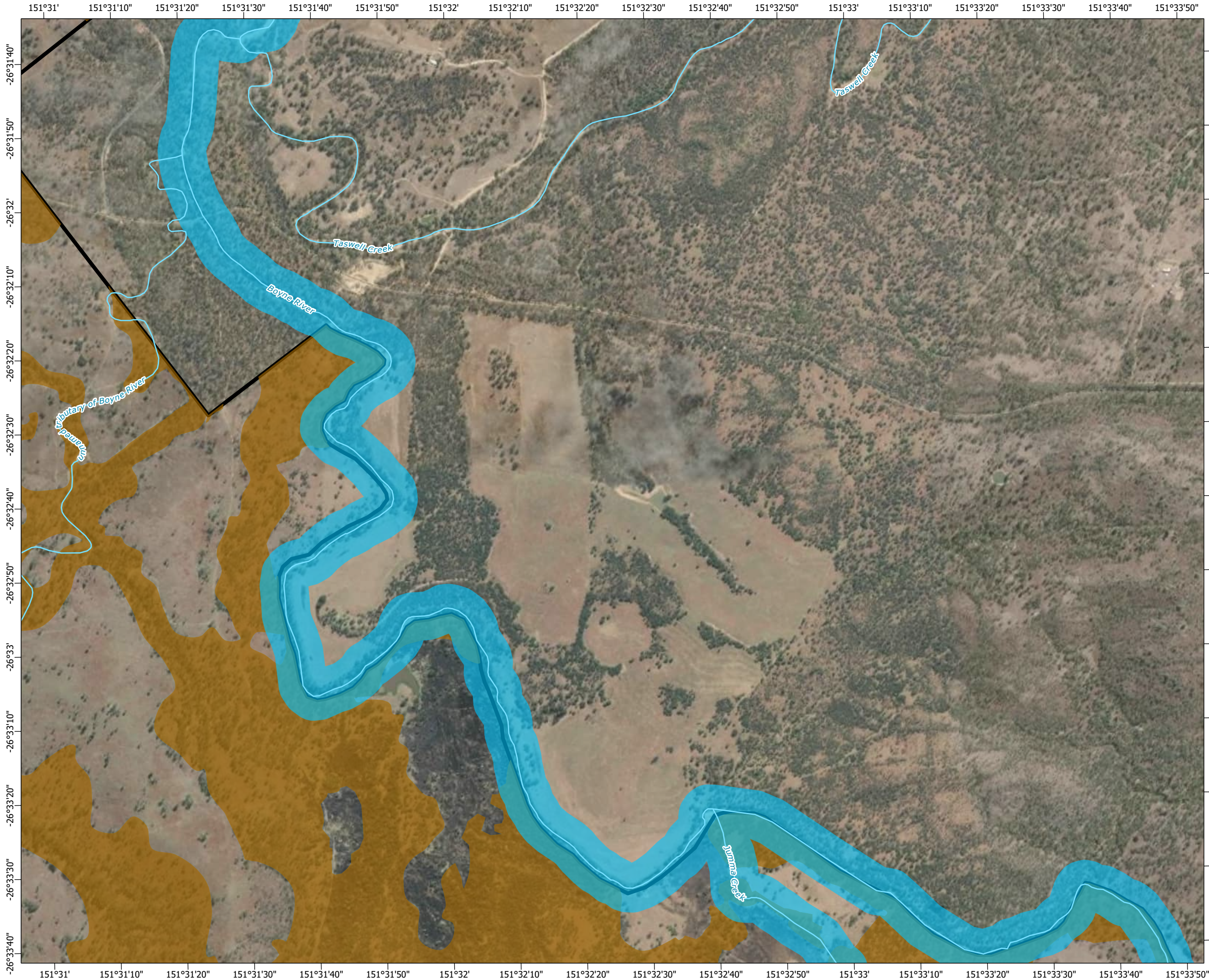
© AECOM Australia Pty Ltd (AECOM). All rights reserved.

AECOM has prepared this document for the sole use of the Client and for a specific purpose, each as expressly stated in the document. No other party should rely on this document without the prior written consent of AECOM. AECOM undertakes no duty, nor accepts any responsibility, to any third party who may rely upon or use this document. This document has been prepared based on the Client's description of its requirements and AECOM's experience, having regard to assumptions that AECOM can reasonably be expected to make in accordance with sound professional principles.

© State of Queensland (Department of Resources) 2023, Maxar © The State of Queensland; © State of Queensland (Department of Resources) 2023; Queensland Herbarium, Biodiversity and Ecosystem Sciences; © State of Queensland (Department of Science, Information Technology and Innovation) 2017; © State of Queensland (Department of Environment and Science), 2019; © The State of Queensland 2024 (Department of Energy and Climate); © South Burnett Regional Council; © Commonwealth of Australia. Based on Australian Bureau of Statistics (ABS) data, Bureau of Meteorology; National Native Title Tribunal; © Commonwealth Scientific and Industrial Research Organisation (CSIRO) Australia

**TARONG WEST WIND FARM
PUBLIC ENVIRONMENT REPORT (2025)**

**Yellow-bellied glider potential dispersal
habitat within the project site**

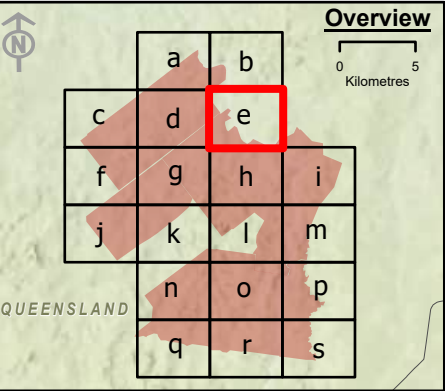






Scale: 1:15,000 at A3

- Legend**
- Townships
 - Wind turbine generator
 - Mast (permanent)
 - Mast (temporary)
 - Watercourse
 - Access track
 - Turbine hardstand
 - Cables - underground
 - Cables - overhead 33kV
 - Cables - overhead 275kV
 - Existing Powerlink 275kV overhead line
 - Planning corridor
 - Clearing footprint
 - Site Boundary
 - ⊕ Helipad
 - Regional corridor
 - State corridor
 - Dispersal habitat
- Infrastructure areas**
- Batch plant
 - Borrow pit
 - Laydown
 - Operations and maintenance building
 - Site compound
 - Substation
 - Switching station



Spatial Reference: Geocentric Datum of Australia 1994 Map Grid of Australia Zone 56
Datum: Geocentric Datum of Australia 1994
Units: Metre

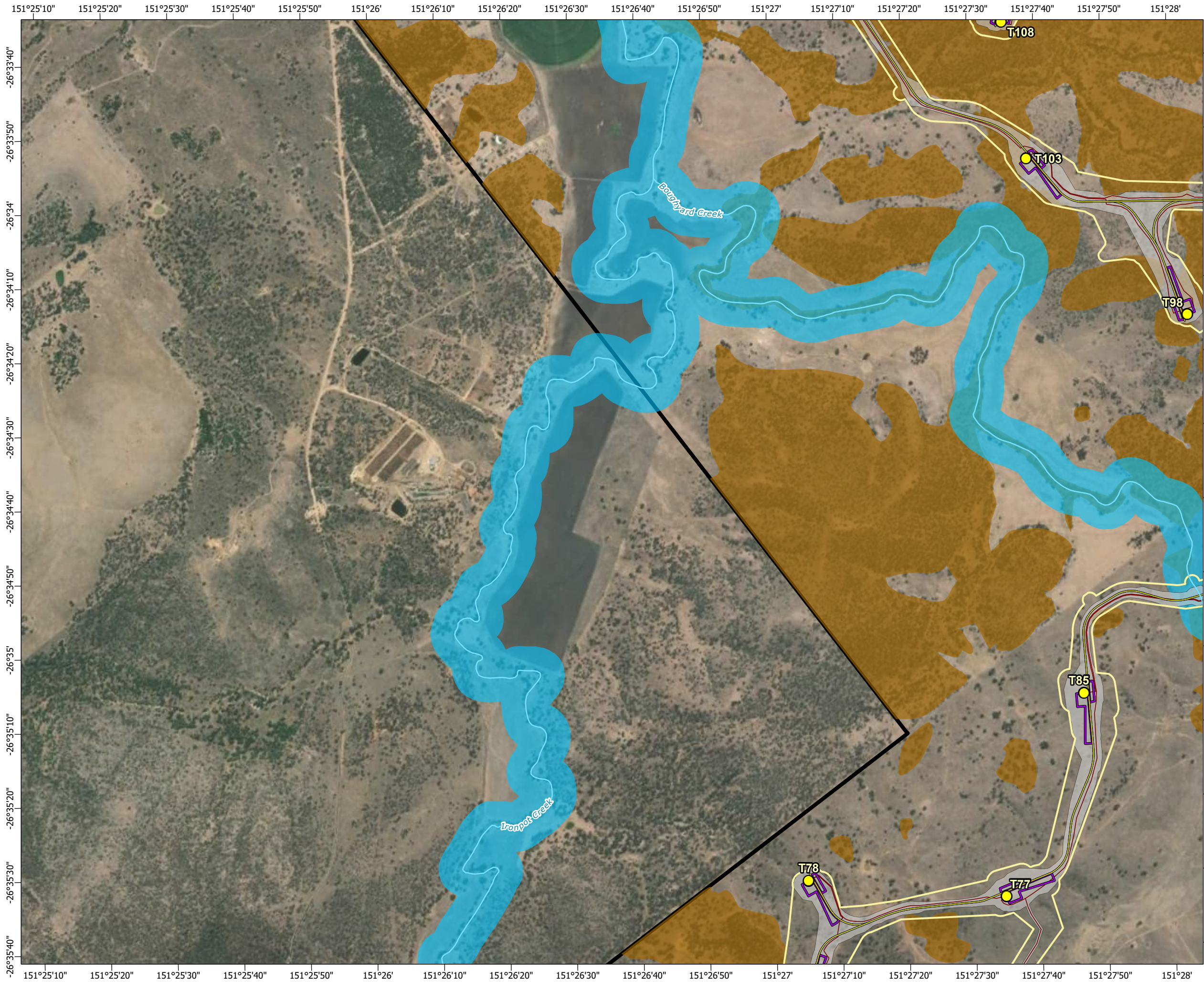
© AECOM Australia Pty Ltd (AECOM). All rights reserved.



AECOM has prepared this document for the sole use of the Client and for a specific purpose, each as expressly stated in the document. No other party should rely on this document without the prior written consent of AECOM. AECOM undertakes no duty, nor accepts any responsibility, to any third party who may rely upon or use this document. This document has been prepared based on the Client's description of its requirements and AECOM's experience, having regard to assumptions that AECOM can reasonably be expected to make in accordance with sound professional principles.



© State of Queensland (Department of Resources) 2023, Maxar © The State of Queensland; © State of Queensland (Department of Resources) 2023; Queensland Herbarium, Biodiversity and Ecosystem Sciences; © State of Queensland (Department of Science, Information Technology and Innovation) 2017; © State of Queensland (Department of Environment and Science), 2019; © The State of Queensland 2024 (Department of Energy and Climate); © South Burnett Regional Council; © Commonwealth of Australia. Based on Australian Bureau of Statistics (ABS) data, Bureau of Meteorology, National Native Title Tribunal; © Commonwealth Scientific and Industrial Research Organisation (CSIRO) Australia

**TARONG WEST WIND FARM
PUBLIC ENVIRONMENT REPORT (2025)**

**Yellow-bellied glider potential dispersal
habitat within the project site**







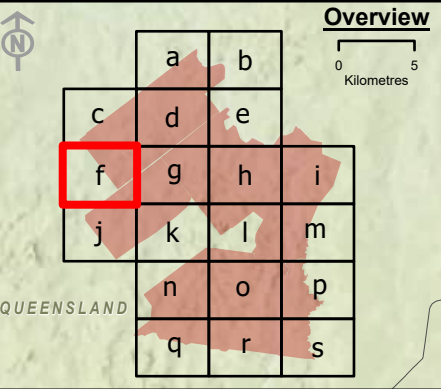
Scale: 1:15,000 at A3

Legend

○ Townships	Regional corridor
● Wind turbine generator	State corridor
□ Mast (permanent)	Dispersal habitat
□ Mast (temporary)	
— Watercourse	
— Access track	
— Turbine hardstand	
— Cables - underground	
— Cables - overhead 33kV	
— Cables - overhead 275kV	
— Existing Powerlink 275kV overhead line	
□ Planning corridor	
□ Clearing footprint	
□ Site Boundary	
⊕ Helipad	

Infrastructure areas

■ Batch plant
■ Borrow pit
■ Laydown
■ Operations and maintenance building
■ Site compound
■ Substation
■ Switching station



Overview

0 5 Kilometres

QUEENSLAND

Spatial Reference: Geocentric Datum of Australia 1994 Map Grid of Australia Zone 56
Datum: Geocentric Datum of Australia 1994
Units: Metre

© AECOM Australia Pty Ltd (AECOM). All rights reserved.

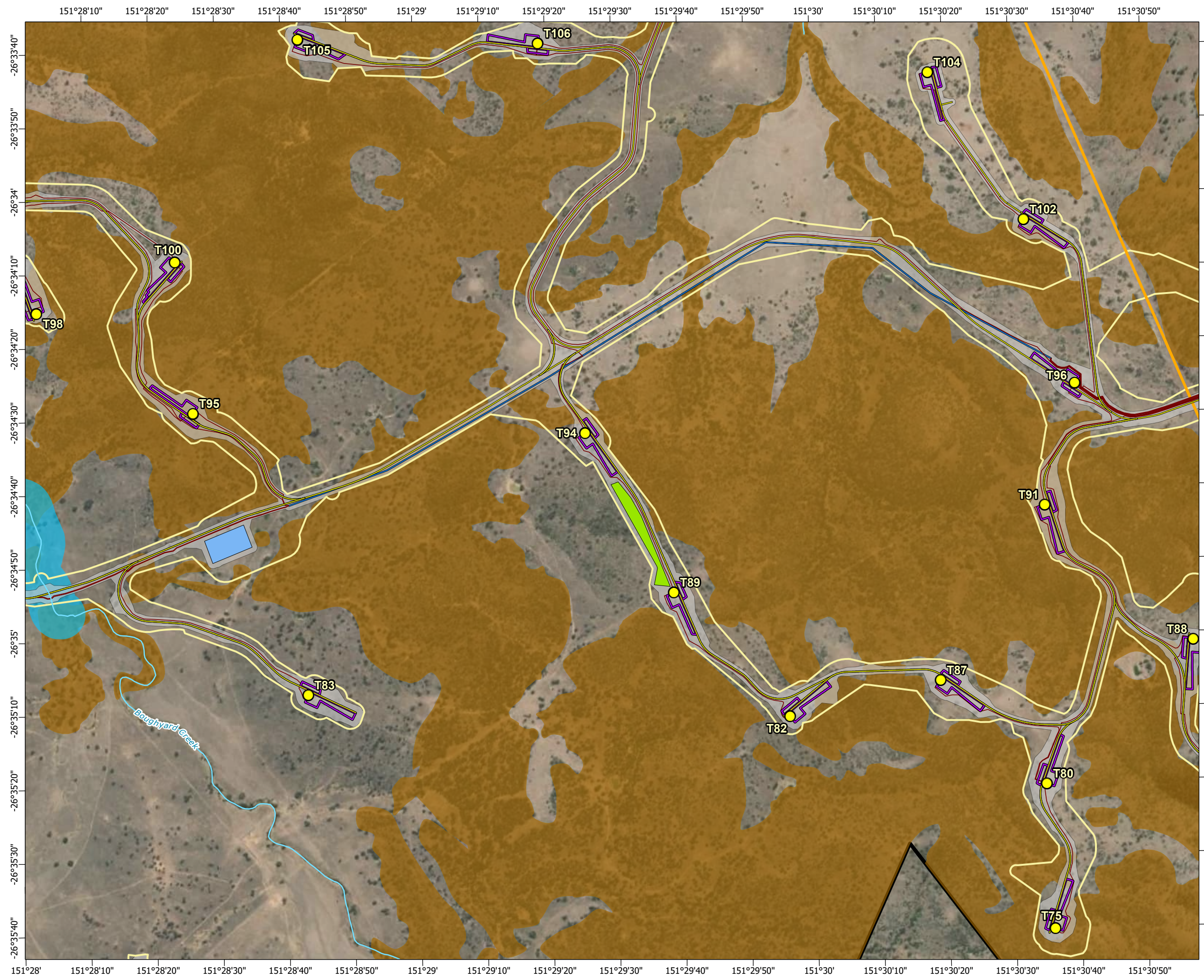
AECOM has prepared this document for the sole use of the Client and for a specific purpose, each as expressly stated in the document. No other party should rely on this document without the prior written consent of AECOM. AECOM undertakes no duty, nor accepts any responsibility, to any third party who may rely upon or use this document. This document has been prepared based on the Client's description of its requirements and AECOM's experience, having regard to assumptions that AECOM can reasonably be expected to make in accordance with sound professional principles.



© State of Queensland (Department of Resources) 2023, Maxar © The State of Queensland; © State of Queensland (Department of Resources) 2023; Queensland Herbarium, Biodiversity and Ecosystem Sciences; © State of Queensland (Department of Science, Information Technology and Innovation) 2017; © State of Queensland (Department of Environment and Science), 2019; © The State of Queensland 2024 (Department of Energy and Climate); © South Burnett Regional Council; © Commonwealth of Australia. Based on Australian Bureau of Statistics (ABS) data, Bureau of Meteorology; National Native Title Tribunal; © Commonwealth Scientific and Industrial Research Organisation (CSIRO) Australia



**TARONG WEST WIND FARM
PUBLIC ENVIRONMENT REPORT (2025)**

**Yellow-bellied glider potential dispersal
habitat within the project site**

Figure 3-14f

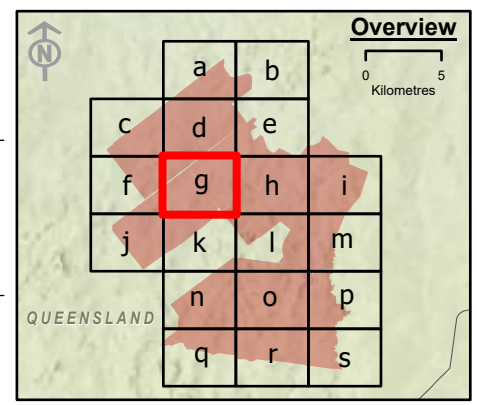






Scale: 1:15,000 at A3

- Legend**
- Townships
 - Wind turbine generator
 - Mast (permanent)
 - Mast (temporary)
 - Watercourse
 - Access track
 - Turbine hardstand
 - Cables - underground
 - Cables - overhead 33kV
 - Cables - overhead 275kV
 - Existing Powerlink 275kV overhead line
 - Planning corridor
 - Clearing footprint
 - Site Boundary
 - ⊕ Helipad
 - Infrastructure areas**
 - Batch plant
 - Borrow pit
 - Laydown
 - Operations and maintenance building
 - Site compound
 - Substation
 - Switching station
 - Regional corridor
 - State corridor
 - Dispersal habitat



Spatial Reference: Geocentric Datum of Australia 1994 Map Grid of Australia Zone 56
Datum: Geocentric Datum of Australia 1994
Units: Metre

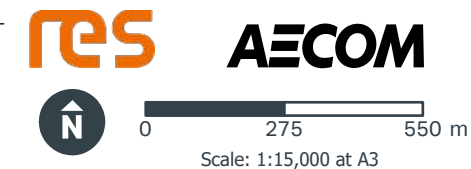
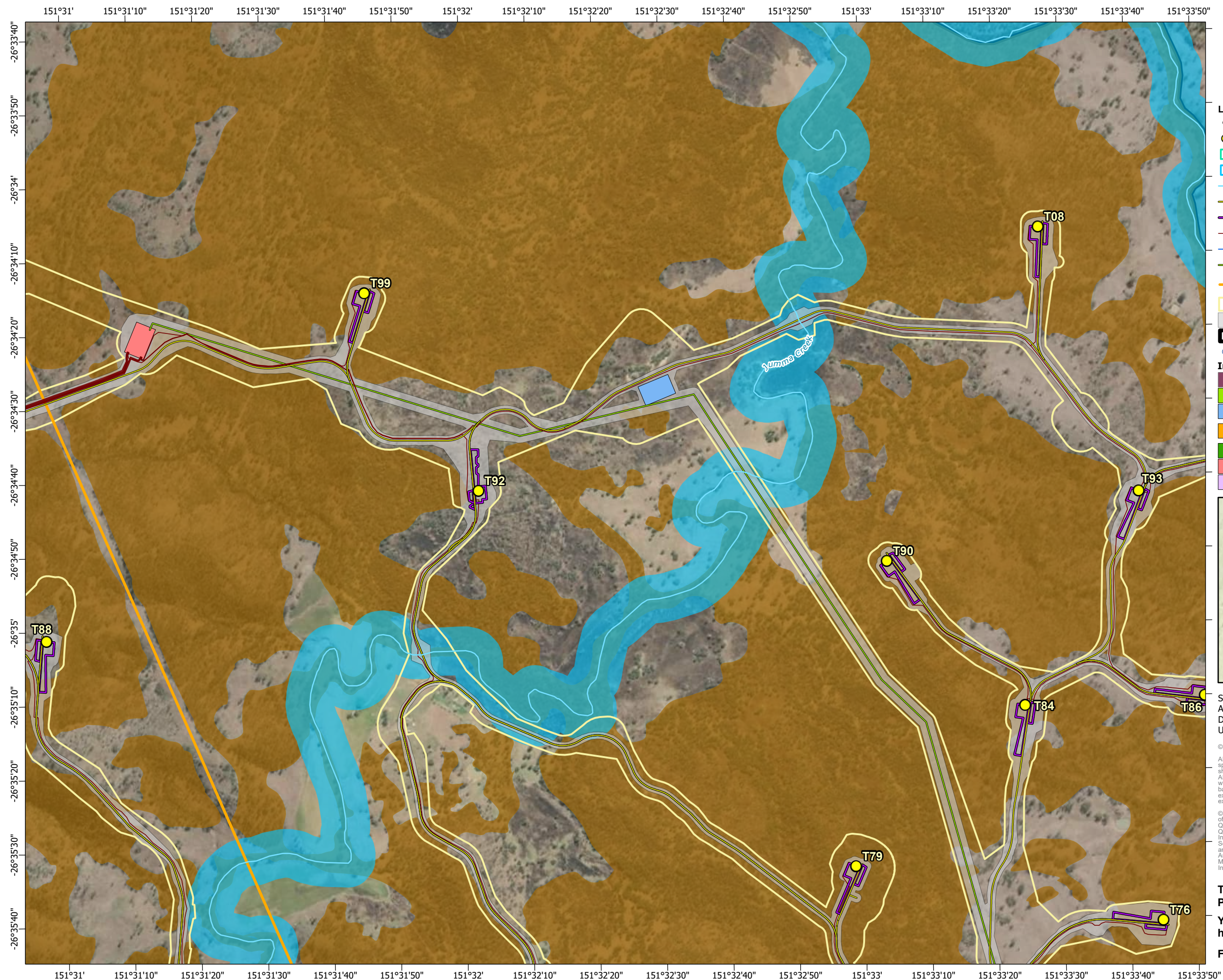
© AECOM Australia Pty Ltd (AECOM). All rights reserved.

AECOM has prepared this document for the sole use of the Client and for a specific purpose, each as expressly stated in the document. No other party should rely on this document without the prior written consent of AECOM. AECOM undertakes no duty, nor accepts any responsibility, to any third party who may rely upon or use this document. This document has been prepared based on the Client's description of its requirements and AECOM's experience, having regard to assumptions that AECOM can reasonably be expected to make in accordance with sound professional principles.

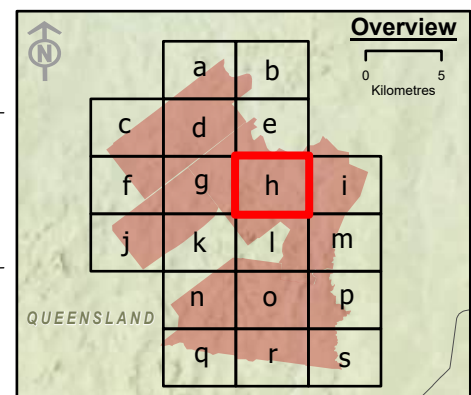
© State of Queensland (Department of Resources) 2023, Maxar © The State of Queensland; © State of Queensland (Department of Resources) 2023; Queensland Herbarium, Biodiversity and Ecosystem Sciences; © State of Queensland (Department of Science, Information Technology and Innovation) 2017; © State of Queensland (Department of Environment and Science), 2019; © The State of Queensland 2024 (Department of Energy and Climate); © South Burnett Regional Council; © Commonwealth of Australia. Based on Australian Bureau of Statistics (ABS) data, Bureau of Meteorology, National Native Title Tribunal; © Commonwealth Scientific and Industrial Research Organisation (CSIRO) Australia

**TARONG WEST WIND FARM
PUBLIC ENVIRONMENT REPORT (2025)**

**Yellow-bellied glider potential dispersal
habitat within the project site**



- Legend**
- Townships
 - Wind turbine generator
 - Mast (permanent)
 - Mast (temporary)
 - Watercourse
 - Access track
 - Turbine hardstand
 - Cables - underground
 - Cables - overhead 33kV
 - Cables - overhead 275kV
 - Existing Powerlink 275kV overhead line
 - Planning corridor
 - Clearing footprint
 - Site Boundary
 - ⊕ Helipad
 - Infrastructure areas**
 - Batch plant
 - Borrow pit
 - Laydown
 - Operations and maintenance building
 - Site compound
 - Substation
 - Switching station
 - Regional corridor
 - State corridor
 - Dispersal habitat



Spatial Reference: Geocentric Datum of Australia 1994 Map Grid of Australia Zone 56
Datum: Geocentric Datum of Australia 1994
Units: Metre

© AECOM Australia Pty Ltd (AECOM). All rights reserved.

AECOM has prepared this document for the sole use of the Client and for a specific purpose, each as expressly stated in the document. No other party should rely on this document without the prior written consent of AECOM. AECOM undertakes no duty, nor accepts any responsibility, to any third party who may rely upon or use this document. This document has been prepared based on the Client's description of its requirements and AECOM's experience, having regard to assumptions that AECOM can reasonably be expected to make in accordance with sound professional principles.



© State of Queensland (Department of Resources) 2023, Maxar © The State of Queensland; © State of Queensland (Department of Resources) 2023; Queensland Herbarium, Biodiversity and Ecosystem Sciences; © State of Queensland (Department of Science, Information Technology and Innovation) 2017; © State of Queensland (Department of Environment and Science), 2019; © The State of Queensland 2024 (Department of Energy and Climate); © South Burnett Regional Council; © Commonwealth of Australia. Based on Australian Bureau of Statistics (ABS) data, Bureau of Meteorology, National Native Title Tribunal; © Commonwealth Scientific and Industrial Research Organisation (CSIRO) Australia



**TARONG WEST WIND FARM
PUBLIC ENVIRONMENT REPORT (2025)**

**Yellow-bellied glider potential dispersal
habitat within the project site**

Figure 3-14h Page 9 of 20

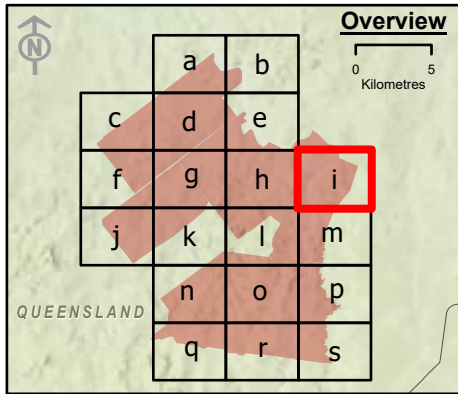






Scale: 1:15,000 at A3

- Legend**
- | | |
|--|-------------------|
| ○ Townships | Regional corridor |
| ● Wind turbine generator | State corridor |
| ▭ Mast (permanent) | Dispersal habitat |
| ▭ Mast (temporary) | |
| — Watercourse | |
| — Access track | |
| — Turbine hardstand | |
| — Cables - underground | |
| — Cables - overhead 33kV | |
| — Cables - overhead 275kV | |
| — Existing Powerlink 275kV overhead line | |
| ▭ Planning corridor | |
| ▭ Clearing footprint | |
| ▭ Site Boundary | |
| ⊕ Helipad | |
- Infrastructure areas**
- Batch plant
 - Borrow pit
 - Laydown
 - Operations and maintenance building
 - Site compound
 - Substation
 - Switching station



Spatial Reference: Geocentric Datum of Australia 1994 Map Grid of Australia Zone 56
Datum: Geocentric Datum of Australia 1994
Units: Metre

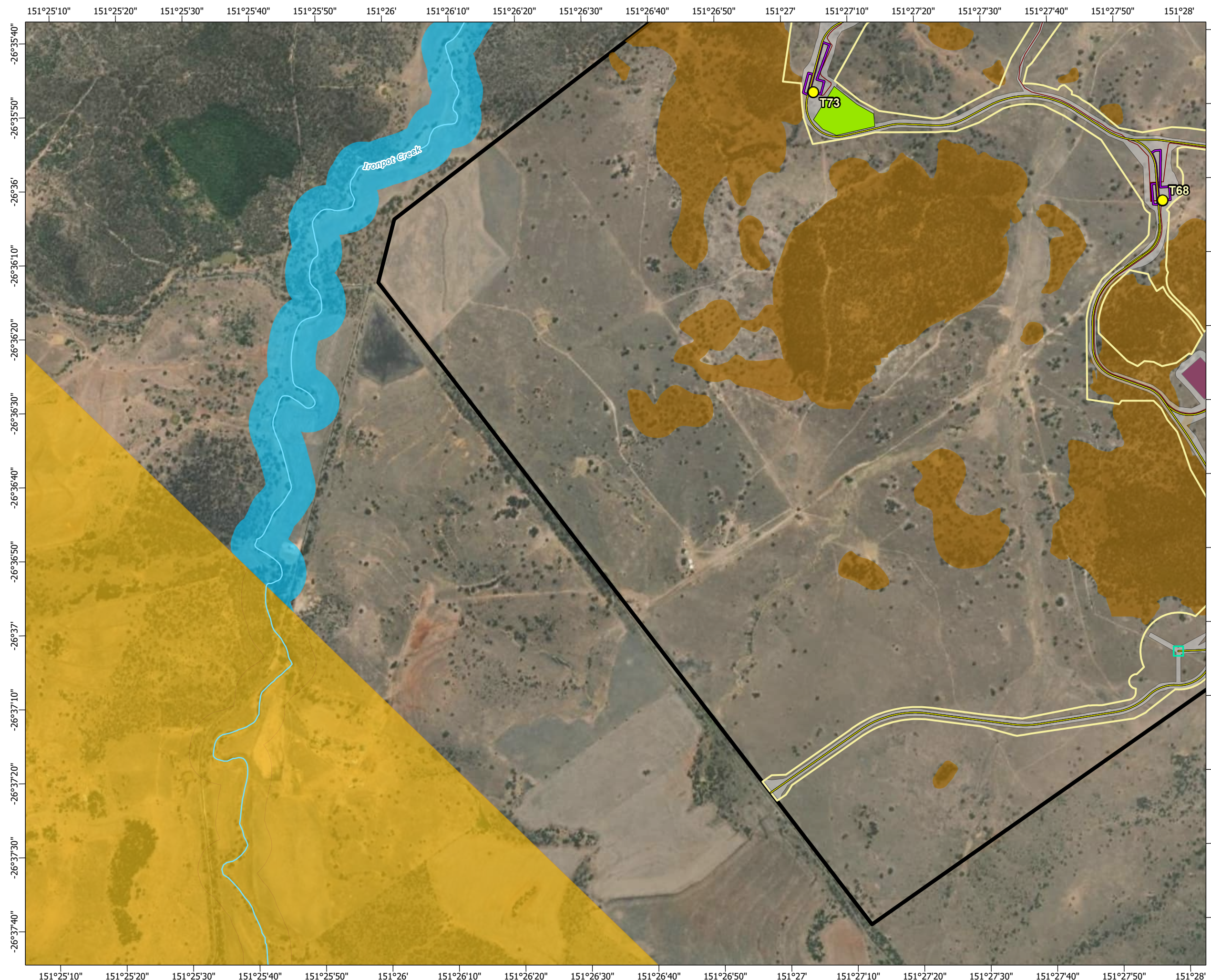
© AECOM Australia Pty Ltd (AECOM). All rights reserved.



AECOM has prepared this document for the sole use of the Client and for a specific purpose, each as expressly stated in the document. No other party should rely on this document without the prior written consent of AECOM. AECOM undertakes no duty, nor accepts any responsibility, to any third party who may rely upon or use this document. This document has been prepared based on the Client's description of its requirements and AECOM's experience, having regard to assumptions that AECOM can reasonably be expected to make in accordance with sound professional principles.



© State of Queensland (Department of Resources) 2023, Maxar © The State of Queensland; © State of Queensland (Department of Resources) 2023; Queensland Herbarium, Biodiversity and Ecosystem Sciences; © State of Queensland (Department of Science, Information Technology and Innovation) 2017; © State of Queensland (Department of Environment and Science), 2019; © The State of Queensland 2024 (Department of Energy and Climate); © South Burnett Regional Council; © Commonwealth of Australia. Based on Australian Bureau of Statistics (ABS) data, Bureau of Meteorology; National Native Title Tribunal; © Commonwealth Scientific and Industrial Research Organisation (CSIRO) Australia

**TARONG WEST WIND FARM
PUBLIC ENVIRONMENT REPORT (2025)**

Yellow-bellied glider potential dispersal habitat within the project site

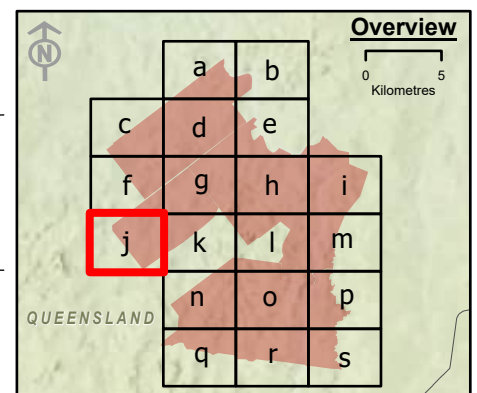






Scale: 1:15,000 at A3

- Legend**
- | | |
|--|-------------------|
| ○ Townships | Regional corridor |
| ● Wind turbine generator | State corridor |
| ■ Mast (permanent) | Dispersal habitat |
| ■ Mast (temporary) | |
| — Watercourse | |
| — Access track | |
| — Turbine hardstand | |
| — Cables - underground | |
| — Cables - overhead 33kV | |
| — Cables - overhead 275kV | |
| — Existing Powerlink 275kV overhead line | |
| — Planning corridor | |
| — Clearing footprint | |
| ■ Site Boundary | |
| ⊕ Helipad | |
- Infrastructure areas**
- | |
|---------------------------------------|
| ■ Batch plant |
| ■ Borrow pit |
| ■ Laydown |
| ■ Operations and maintenance building |
| ■ Site compound |
| ■ Substation |
| ■ Switching station |



Spatial Reference: Geocentric Datum of Australia 1994 Map Grid of Australia Zone 56
Datum: Geocentric Datum of Australia 1994
Units: Metre

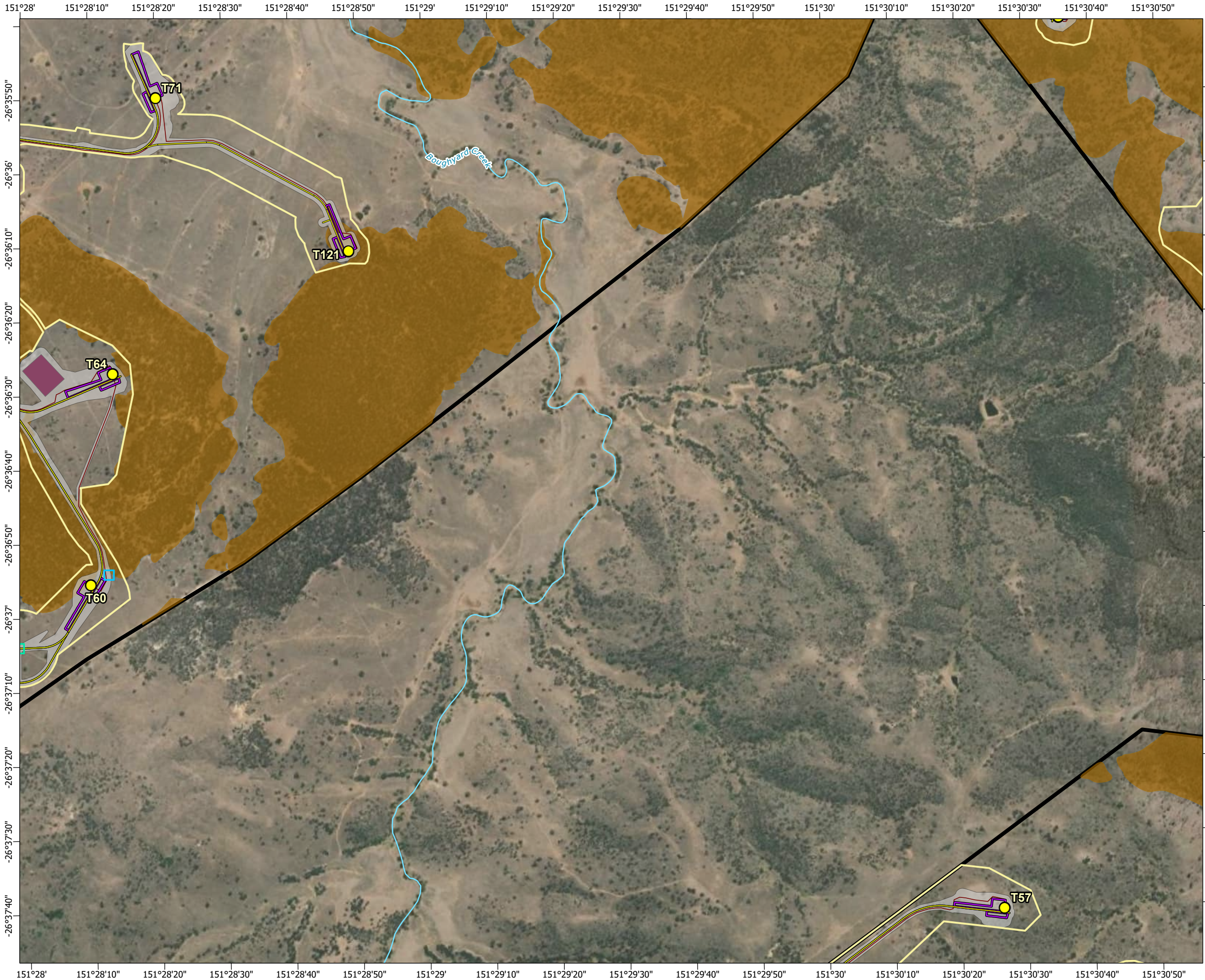
© AECOM Australia Pty Ltd (AECOM). All rights reserved.

AECOM has prepared this document for the sole use of the Client and for a specific purpose, each as expressly stated in the document. No other party should rely on this document without the prior written consent of AECOM. AECOM undertakes no duty, nor accepts any responsibility, to any third party who may rely upon or use this document. This document has been prepared based on the Client's description of its requirements and AECOM's experience, having regard to assumptions that AECOM can reasonably be expected to make in accordance with sound professional principles.

© State of Queensland (Department of Resources) 2023, Maxar © The State of Queensland; © State of Queensland (Department of Resources) 2023; Queensland Herbarium, Biodiversity and Ecosystem Sciences; © State of Queensland (Department of Science, Information Technology and Innovation) 2017; © State of Queensland (Department of Environment and Science), 2019; © The State of Queensland 2024 (Department of Energy and Climate); © South Burnett Regional Council; © Commonwealth of Australia. Based on Australian Bureau of Statistics (ABS) data, Bureau of Meteorology, National Native Title Tribunal; © Commonwealth Scientific and Industrial Research Organisation (CSIRO) Australia

**TARONG WEST WIND FARM
PUBLIC ENVIRONMENT REPORT (2025)**

**Yellow-bellied glider potential dispersal
habitat within the project site**



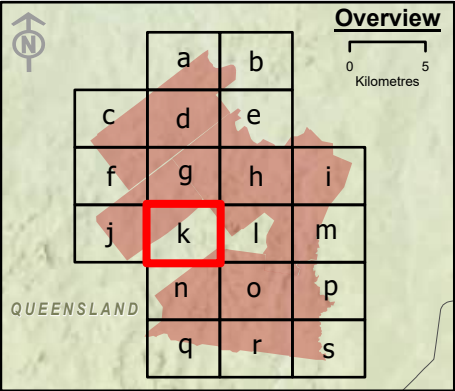




Scale: 1:15,000 at A3

- Legend**
- Townships
 - Wind turbine generator
 - Mast (permanent)
 - Mast (temporary)
 - Watercourse
 - Access track
 - Turbine hardstand
 - Cables - underground
 - Cables - overhead 33kV
 - Cables - overhead 275kV
 - Existing Powerlink 275kV overhead line
 - Planning corridor
 - Clearing footprint
 - Site Boundary
 - Helipad

- Regional corridor
 - State corridor
 - Dispersal habitat
- Infrastructure areas**
- Batch plant
 - Borrow pit
 - Laydown
 - Operations and maintenance building
 - Site compound
 - Substation
 - Switching station



Spatial Reference: Geocentric Datum of Australia 1994 Map Grid of Australia Zone 56
Datum: Geocentric Datum of Australia 1994
Units: Metre

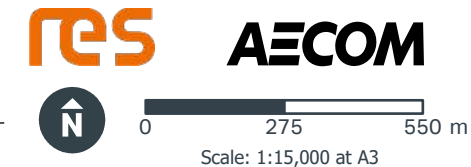
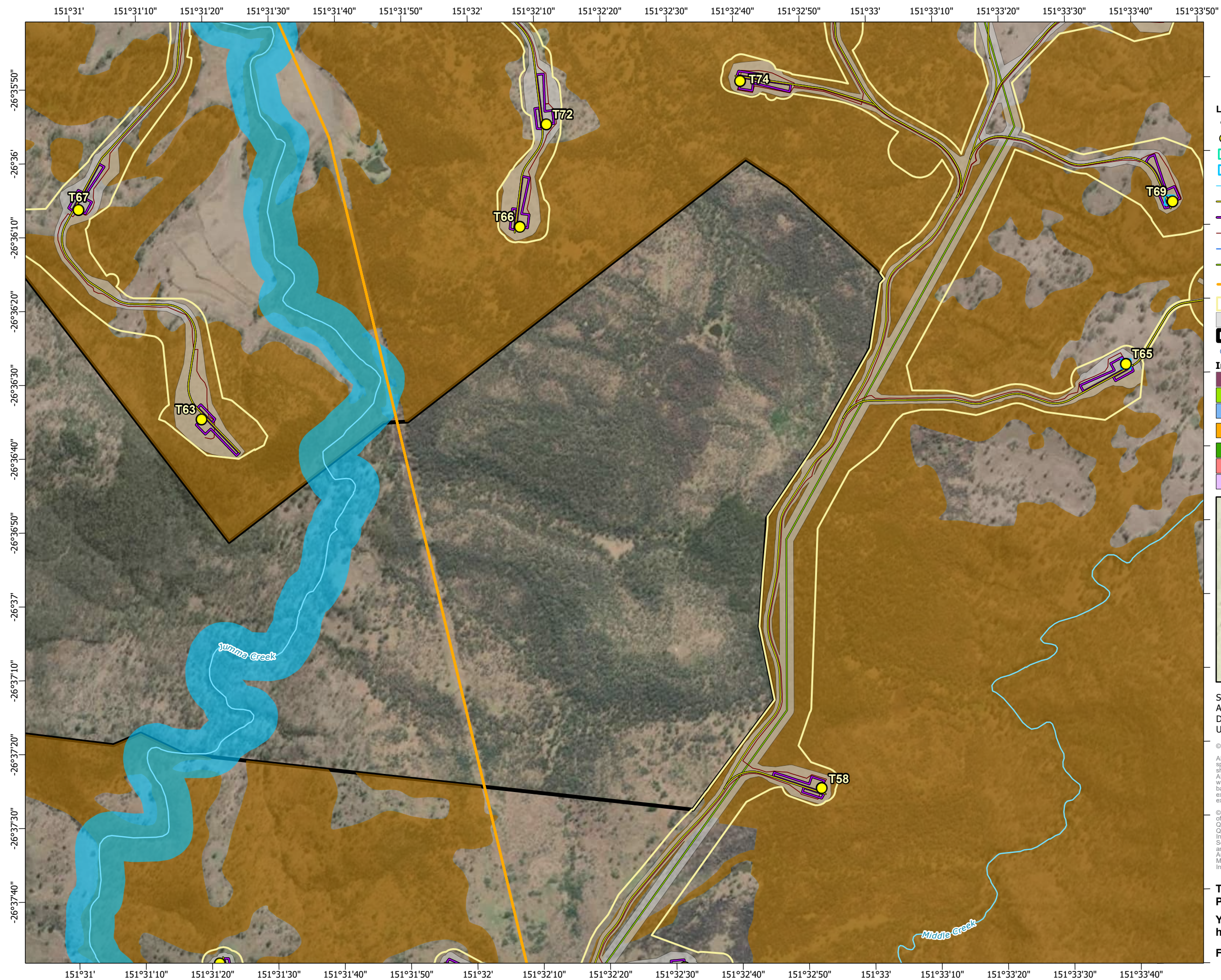
© AECOM Australia Pty Ltd (AECOM). All rights reserved.

AECOM has prepared this document for the sole use of the Client and for a specific purpose, each as expressly stated in the document. No other party should rely on this document without the prior written consent of AECOM. AECOM undertakes no duty, nor accepts any responsibility, to any third party who may rely upon or use this document. This document has been prepared based on the Client's description of its requirements and AECOM's experience, having regard to assumptions that AECOM can reasonably be expected to make in accordance with sound professional principles.

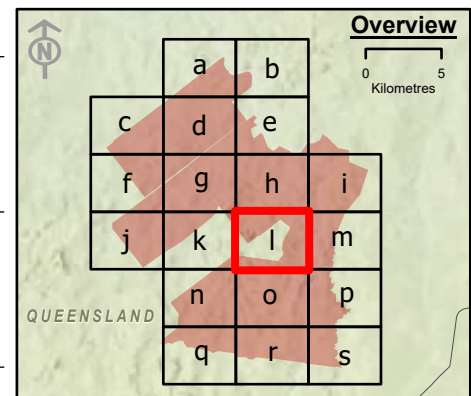
© State of Queensland (Department of Resources) 2023, Maxar © The State of Queensland; © State of Queensland (Department of Resources) 2023; Queensland Herbarium, Biodiversity and Ecosystem Sciences; © State of Queensland (Department of Science, Information Technology and Innovation) 2017; © State of Queensland (Department of Environment and Science), 2019; © The State of Queensland 2024 (Department of Energy and Climate); © South Burnett Regional Council; © Commonwealth of Australia. Based on Australian Bureau of Statistics (ABS) data, Bureau of Meteorology, National Native Title Tribunal; © Commonwealth Scientific and Industrial Research Organisation (CSIRO) Australia

**TARONG WEST WIND FARM
PUBLIC ENVIRONMENT REPORT (2025)**

**Yellow-bellied glider potential dispersal
habitat within the project site**



- Legend**
- Townships
 - Wind turbine generator
 - Mast (permanent)
 - Mast (temporary)
 - Watercourse
 - Access track
 - Turbine hardstand
 - Cables - underground
 - Cables - overhead 33kV
 - Cables - overhead 275kV
 - Existing Powerlink 275kV overhead line
 - Planning corridor
 - Clearing footprint
 - Site Boundary
 - ⊕ Helipad
 - Infrastructure areas**
 - Batch plant
 - Borrow pit
 - Laydown
 - Operations and maintenance building
 - Site compound
 - Substation
 - Switching station
 - Regional corridor
 - State corridor
 - Dispersal habitat



Spatial Reference: Geocentric Datum of Australia 1994 Map Grid of Australia Zone 56
Datum: Geocentric Datum of Australia 1994
Units: Metre

© AECOM Australia Pty Ltd (AECOM). All rights reserved.

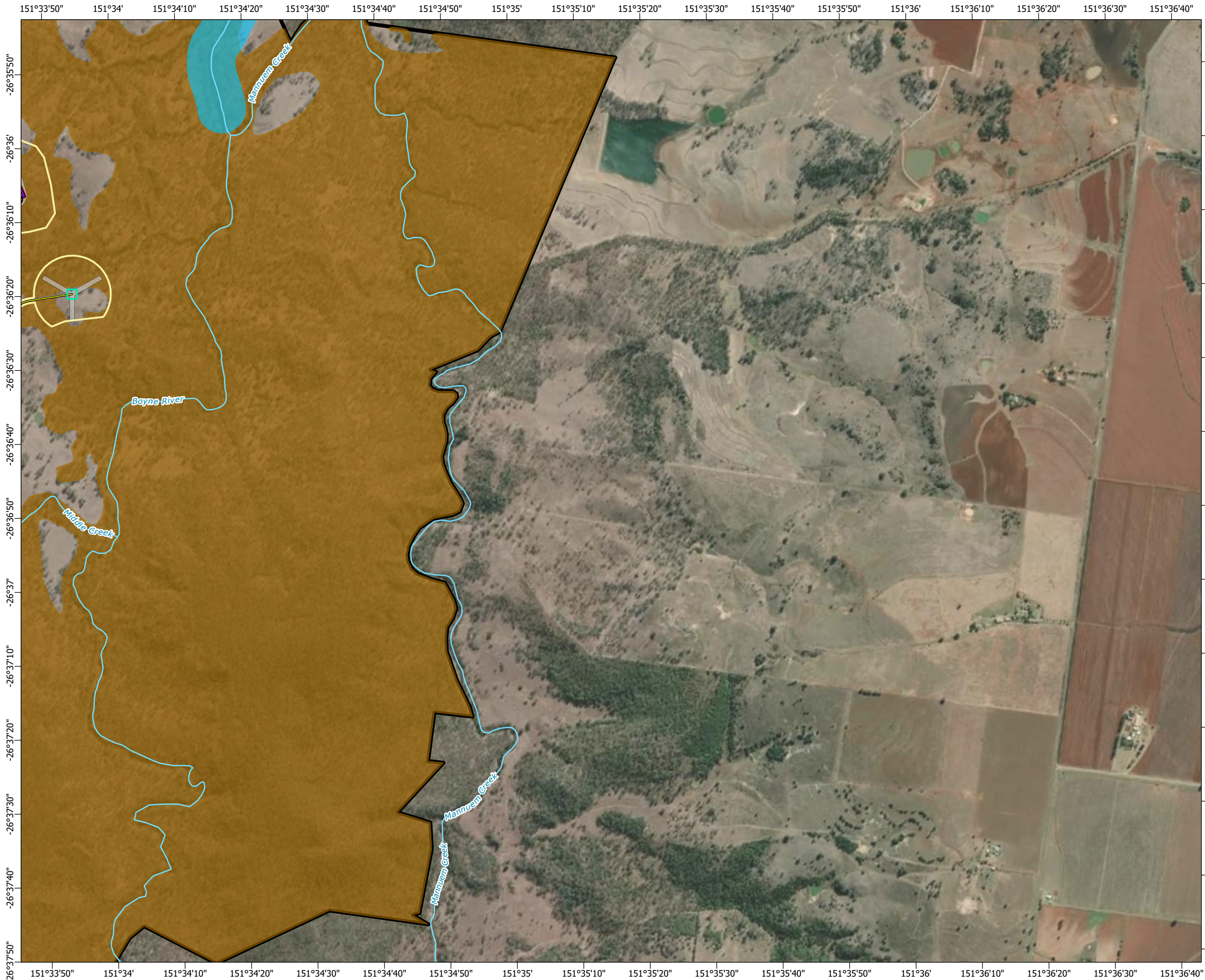
AECOM has prepared this document for the sole use of the Client and for a specific purpose, each as expressly stated in the document. No other party should rely on this document without the prior written consent of AECOM. AECOM undertakes no duty, nor accepts any responsibility, to any third party who may rely upon or use this document. This document has been prepared based on the Client's description of its requirements and AECOM's experience, having regard to assumptions that AECOM can reasonably be expected to make in accordance with sound professional principles.



© State of Queensland (Department of Resources) 2023, Maxar © The State of Queensland; © State of Queensland (Department of Resources) 2023; Queensland Herbarium, Biodiversity and Ecosystem Sciences; © State of Queensland (Department of Science, Information Technology and Innovation) 2017; © State of Queensland (Department of Environment and Science), 2019; © The State of Queensland 2024 (Department of Energy and Climate); © South Burnett Regional Council; © Commonwealth of Australia. Based on Australian Bureau of Statistics (ABS) data, Bureau of Meteorology, National Native Title Tribunal; © Commonwealth Scientific and Industrial Research Organisation (CSIRO) Australia



**TARONG WEST WIND FARM
PUBLIC ENVIRONMENT REPORT (2025)**

**Yellow-bellied glider potential dispersal
habitat within the project site**

Figure 3-14I Page 13 of 20

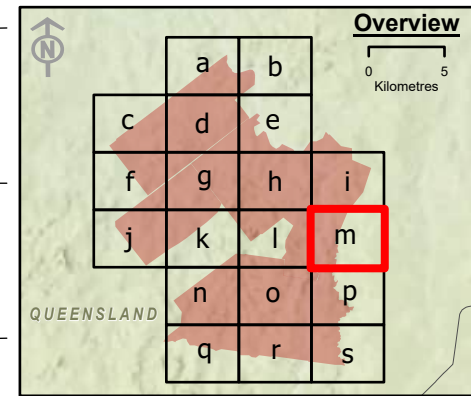






Scale: 1:15,000 at A3

- Legend**
- Townships
 - Wind turbine generator
 - Mast (permanent)
 - Mast (temporary)
 - Watercourse
 - Access track
 - Turbine hardstand
 - Cables - underground
 - Cables - overhead 33kV
 - Cables - overhead 275kV
 - Existing Powerlink 275kV overhead line
 - Planning corridor
 - Clearing footprint
 - Site Boundary
 - ⊕ Helipad
 - Regional corridor
 - State corridor
 - Dispersal habitat
- Infrastructure areas**
- Batch plant
 - Borrow pit
 - Laydown
 - Operations and maintenance building
 - Site compound
 - Substation
 - Switching station



Spatial Reference: Geocentric Datum of Australia 1994 Map Grid of Australia Zone 56
Datum: Geocentric Datum of Australia 1994
Units: Metre

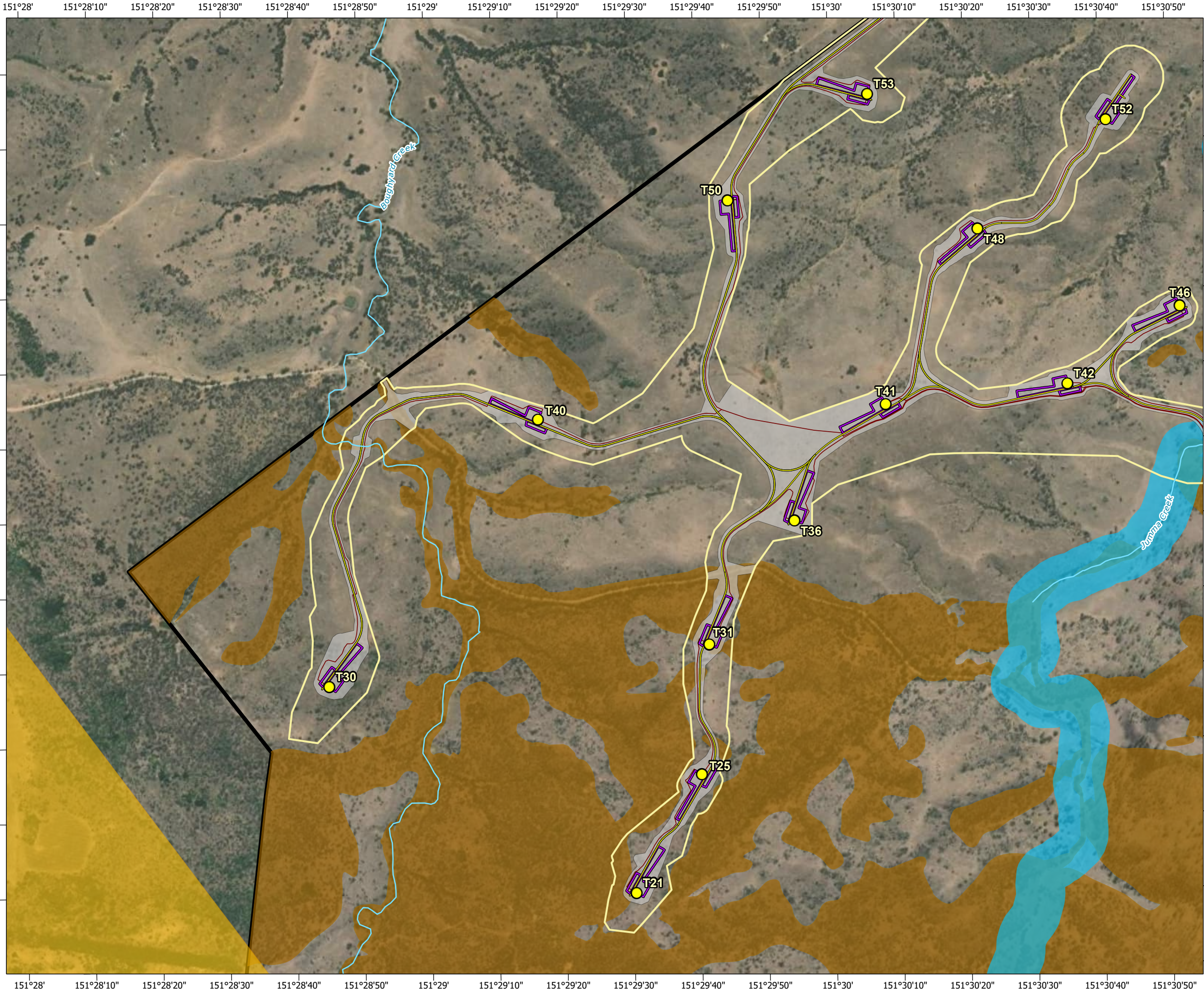
© AECOM Australia Pty Ltd (AECOM). All rights reserved.



AECOM has prepared this document for the sole use of the Client and for a specific purpose, each as expressly stated in the document. No other party should rely on this document without the prior written consent of AECOM. AECOM undertakes no duty, nor accepts any responsibility, to any third party who may rely upon or use this document. This document has been prepared based on the Client's description of its requirements and AECOM's experience, having regard to assumptions that AECOM can reasonably be expected to make in accordance with sound professional principles.



© State of Queensland (Department of Resources) 2023, Maxar © The State of Queensland; © State of Queensland (Department of Resources) 2023; Queensland Herbarium, Biodiversity and Ecosystem Sciences; © State of Queensland (Department of Science, Information Technology and Innovation) 2017; © State of Queensland (Department of Environment and Science), 2019; © The State of Queensland 2024 (Department of Energy and Climate); © South Burnett Regional Council; © Commonwealth of Australia. Based on Australian Bureau of Statistics (ABS) data, Bureau of Meteorology, National Native Title Tribunal; © Commonwealth Scientific and Industrial Research Organisation (CSIRO) Australia

**TARONG WEST WIND FARM
PUBLIC ENVIRONMENT REPORT (2025)**

**Yellow-bellied glider potential dispersal
habitat within the project site**







Scale: 1:15,000 at A3

Legend

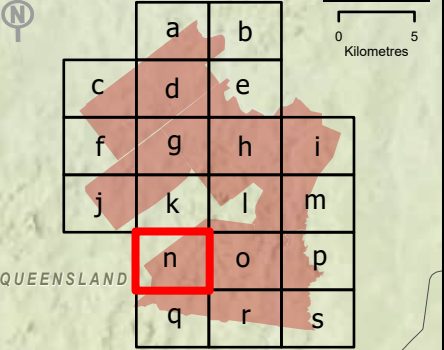
- Townships
- Wind turbine generator
- Mast (permanent)
- Mast (temporary)
- Watercourse
- Access track
- Turbine hardstand
- Cables - underground
- Cables - overhead 33kV
- Cables - overhead 275kV
- Existing Powerlink 275kV overhead line
- Planning corridor
- Clearing footprint
- Site Boundary
- Helipad

- Regional corridor
- State corridor
- Dispersal habitat

Infrastructure areas

- Batch plant
- Borrow pit
- Laydown
- Operations and maintenance building
- Site compound
- Substation
- Switching station

Overview



0 5 Kilometres

Spatial Reference: Geocentric Datum of Australia 1994 Map Grid of Australia Zone 56
Datum: Geocentric Datum of Australia 1994
Units: Metre

© AECOM Australia Pty Ltd (AECOM). All rights reserved.

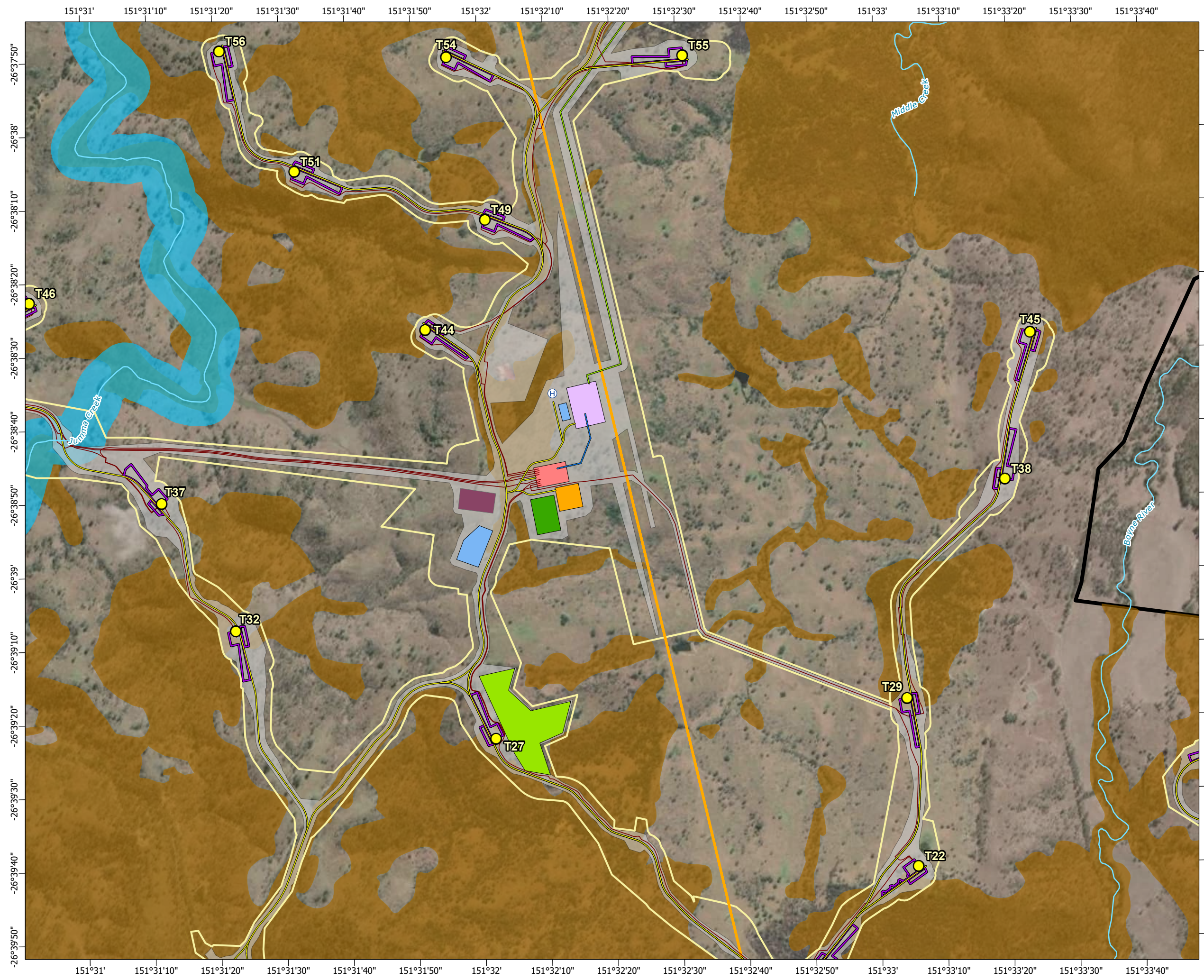
AECOM has prepared this document for the sole use of the Client and for a specific purpose, each as expressly stated in the document. No other party should rely on this document without the prior written consent of AECOM. AECOM undertakes no duty, nor accepts any responsibility, to any third party who may rely upon or use this document. This document has been prepared based on the Client's description of its requirements and AECOM's experience, having regard to assumptions that AECOM can reasonably be expected to make in accordance with sound professional principles.



© State of Queensland (Department of Resources) 2023, Maxar © The State of Queensland; © State of Queensland (Department of Resources) 2023; Queensland Herbarium, Biodiversity and Ecosystem Sciences; © State of Queensland (Department of Science, Information Technology and Innovation) 2017; © State of Queensland (Department of Environment and Science), 2019; © The State of Queensland 2024 (Department of Energy and Climate); © South Burnett Regional Council; © Commonwealth of Australia. Based on Australian Bureau of Statistics (ABS) data, Bureau of Meteorology, National Native Title Tribunal; © Commonwealth Scientific and Industrial Research Organisation (CSIRO) Australia



**TARONG WEST WIND FARM
PUBLIC ENVIRONMENT REPORT (2025)**

**Yellow-bellied glider potential dispersal
habitat within the project site**

Figure 3-14n Page 15 of 20

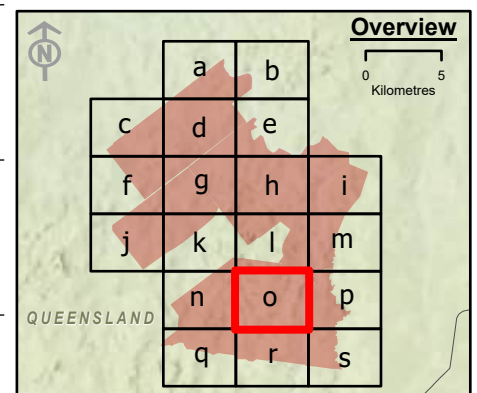






Scale: 1:15,000 at A3

- Legend**
- Townships
 - Wind turbine generator
 - Mast (permanent)
 - Mast (temporary)
 - Watercourse
 - Access track
 - Turbine hardstand
 - Cables - underground
 - Cables - overhead 33kV
 - Cables - overhead 275kV
 - Existing Powerlink 275kV overhead line
 - Planning corridor
 - Clearing footprint
 - ▭ Site Boundary
 - ⊕ Helipad
 - Infrastructure areas**
 - Batch plant
 - Borrow pit
 - Laydown
 - Operations and maintenance building
 - Site compound
 - Substation
 - Switching station
 - Regional corridor
 - State corridor
 - Dispersal habitat



Spatial Reference: Geocentric Datum of Australia 1994 Map Grid of Australia Zone 56
Datum: Geocentric Datum of Australia 1994
Units: Metre

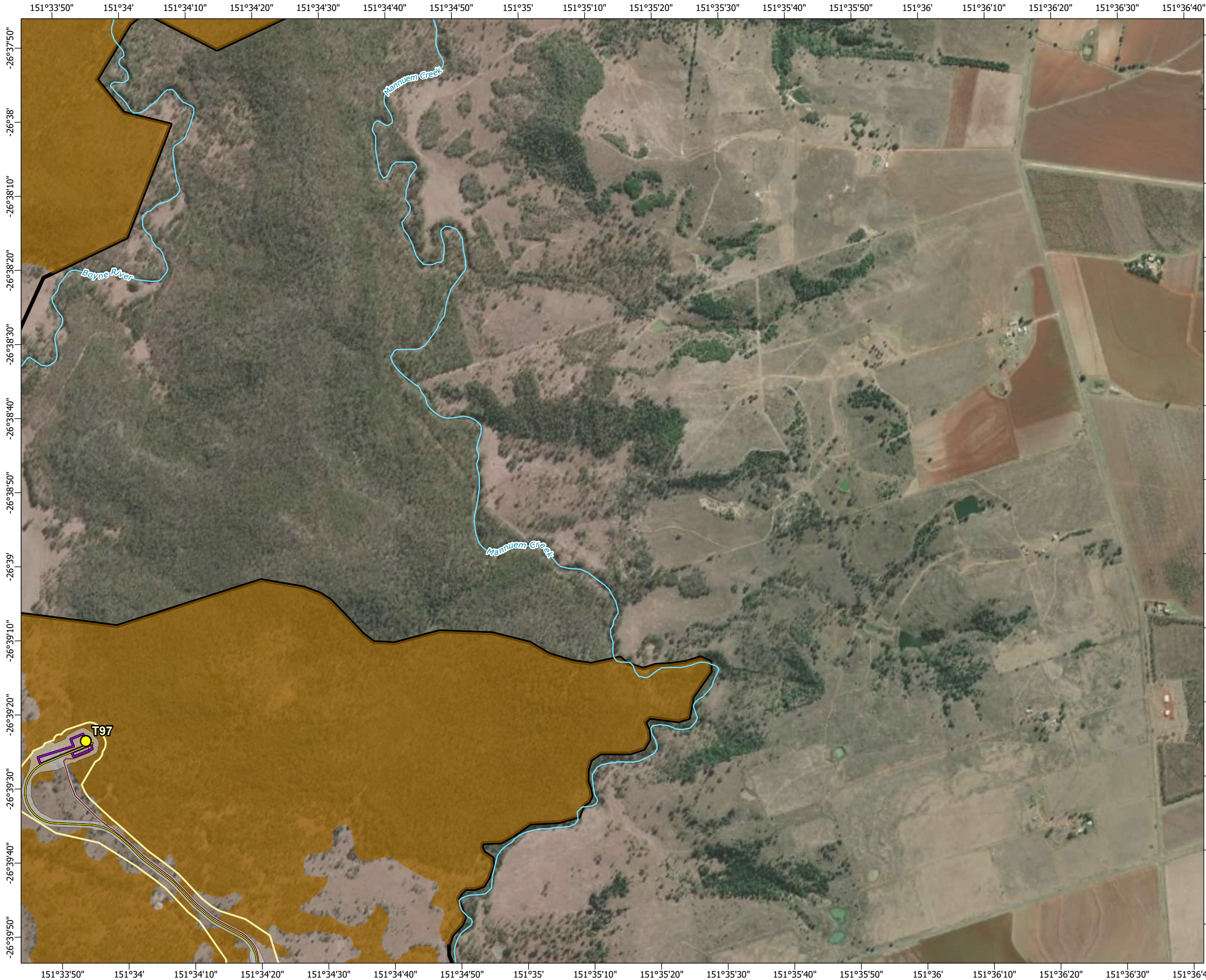
© AECOM Australia Pty Ltd (AECOM). All rights reserved.

AECOM has prepared this document for the sole use of the Client and for a specific purpose, each as expressly stated in the document. No other party should rely on this document without the prior written consent of AECOM. AECOM undertakes no duty, nor accepts any responsibility, to any third party who may rely upon or use this document. This document has been prepared based on the Client's description of its requirements and AECOM's experience, having regard to assumptions that AECOM can reasonably be expected to make in accordance with sound professional principles.

© State of Queensland (Department of Resources) 2023, Maxar © The State of Queensland; © State of Queensland (Department of Resources) 2023; Queensland Herbarium, Biodiversity and Ecosystem Sciences; © State of Queensland (Department of Science, Information Technology and Innovation) 2017; © State of Queensland (Department of Environment and Science), 2019; © The State of Queensland 2024 (Department of Energy and Climate); © South Burnett Regional Council; © Commonwealth of Australia. Based on Australian Bureau of Statistics (ABS) data, Bureau of Meteorology; National Native Title Tribunal; © Commonwealth Scientific and Industrial Research Organisation (CSIRO) Australia

**TARONG WEST WIND FARM
PUBLIC ENVIRONMENT REPORT (2025)**

**Yellow-bellied glider potential dispersal
habitat within the project site**

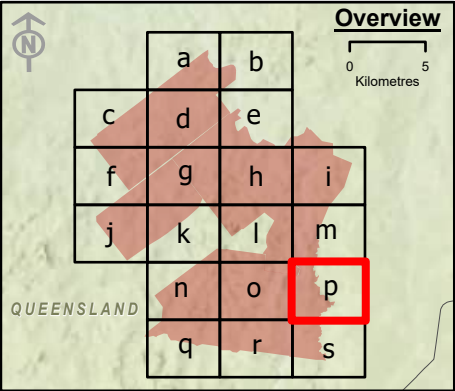






Scale: 1:15,000 at A3

- Legend**
- | | |
|--|-------------------|
| ○ Townships | Regional corridor |
| ● Wind turbine generator | State corridor |
| ▭ Mast (permanent) | Dispersal habitat |
| ▭ Mast (temporary) | |
| — Watercourse | |
| — Access track | |
| — Turbine hardstand | |
| — Cables - underground | |
| — Cables - overhead 33kV | |
| — Cables - overhead 275kV | |
| — Existing Powerlink 275kV overhead line | |
| ▭ Planning corridor | |
| ▭ Clearing footprint | |
| ▭ Site Boundary | |
| ⊕ Helipad | |
- Infrastructure areas**
- | |
|-------------------------------------|
| Batch plant |
| Borrow pit |
| Laydown |
| Operations and maintenance building |
| Site compound |
| Substation |
| Switching station |



Spatial Reference: Geocentric Datum of Australia 1994 Map Grid of Australia Zone 56
Datum: Geocentric Datum of Australia 1994
Units: Metre

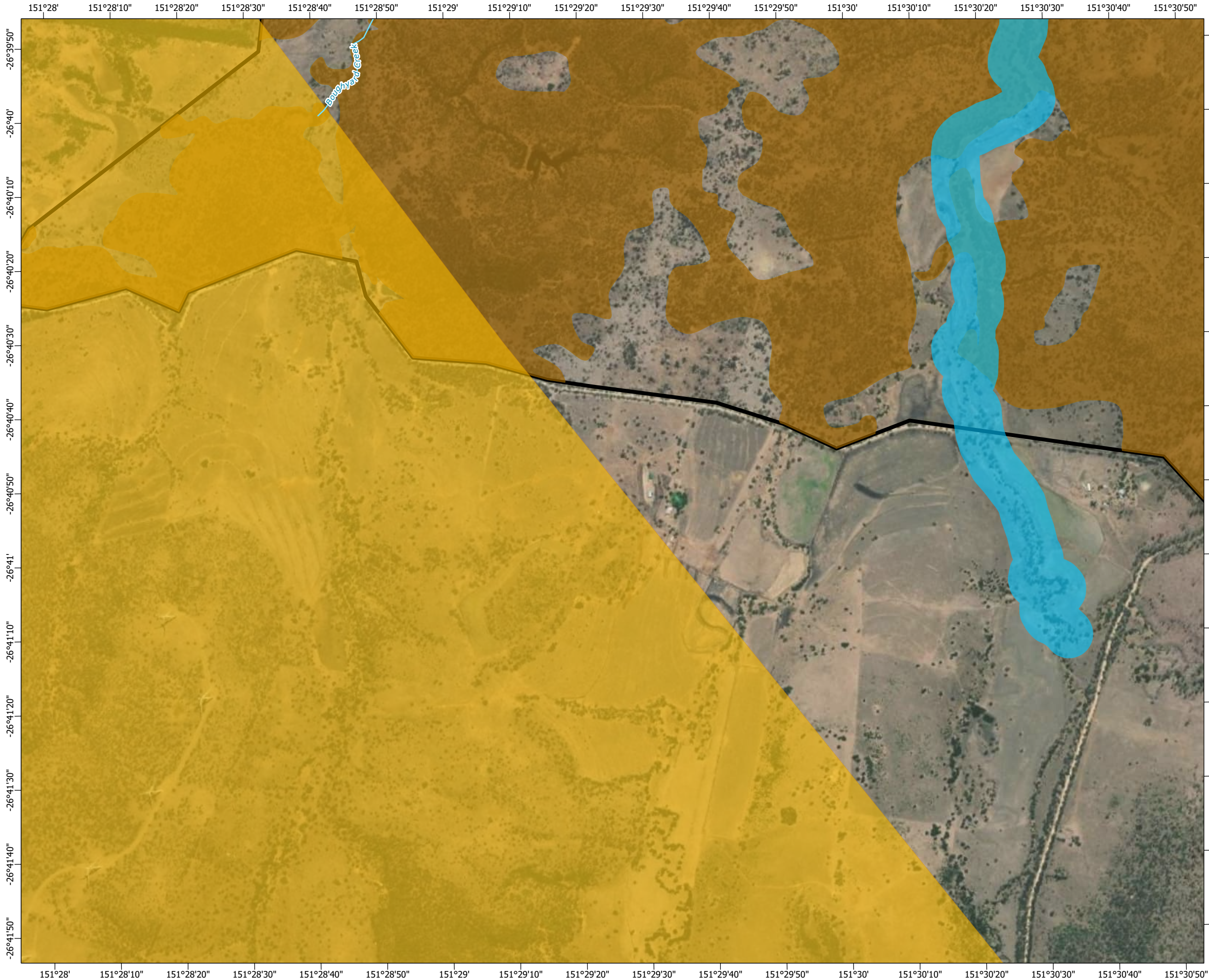
© AECOM Australia Pty Ltd (AECOM). All rights reserved.



AECOM has prepared this document for the sole use of the Client and for a specific purpose, each as expressly stated in the document. No other party should rely on this document without the prior written consent of AECOM. AECOM undertakes no duty, nor accepts any responsibility, to any third party who may rely upon or use this document. This document has been prepared based on the Client's description of its requirements and AECOM's experience, having regard to assumptions that AECOM can reasonably be expected to make in accordance with sound professional principles.



© State of Queensland (Department of Resources) 2023, Maxar © The State of Queensland; © State of Queensland (Department of Resources) 2023; Queensland Herbarium, Biodiversity and Ecosystem Sciences; © State of Queensland (Department of Science, Information Technology and Innovation) 2017; © State of Queensland (Department of Environment and Science), 2019; © The State of Queensland 2024 (Department of Energy and Climate); © South Burnett Regional Council; © Commonwealth of Australia. Based on Australian Bureau of Statistics (ABS) data, Bureau of Meteorology; National Native Title Tribunal; © Commonwealth Scientific and Industrial Research Organisation (CSIRO) Australia

**TARONG WEST WIND FARM
PUBLIC ENVIRONMENT REPORT (2025)**


**Yellow-bellied glider potential dispersal
habitat within the project site**









Scale: 1:15,000 at A3

- Legend**
- 


Townships




Wind turbine generator




Mast (permanent)




Mast (temporary)




Watercourse




Access track




Turbine hardstand




Cables - underground




Cables - overhead 33kV




Cables - overhead 275kV




Existing Powerlink 275kV overhead line




Planning corridor




Clearing footprint




Site Boundary




Helipad



Regional corridor




State corridor




Dispersal habitat


Infrastructure areas




Batch plant




Borrow pit




Laydown




Operations and maintenance building



Site compound



Substation

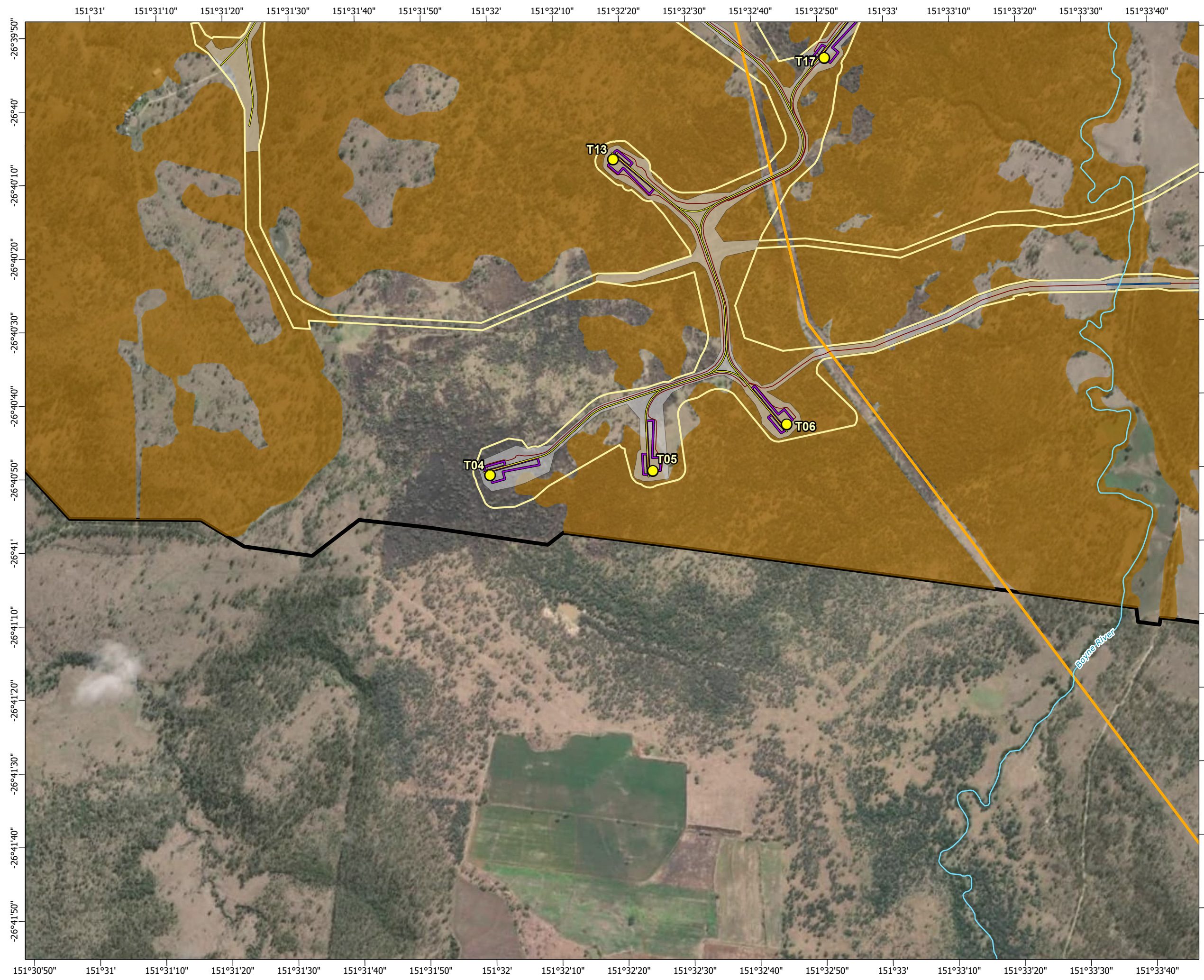




Switching station
-
- Spatial Reference: Geocentric Datum of Australia 1994 Map Grid of Australia Zone 56
Datum: Geocentric Datum of Australia 1994
Units: Metre
- © AECOM Australia Pty Ltd (AECOM). All rights reserved.



AECOM has prepared this document for the sole use of the Client and for a specific purpose, each as expressly stated in the document. No other party should rely on this document without the prior written consent of AECOM. AECOM undertakes no duty, nor accepts any responsibility, to any third party who may rely upon or use this document. This document has been prepared based on the Client's description of its requirements and AECOM's experience, having regard to assumptions that AECOM can reasonably be expected to make in accordance with sound professional principles.

© State of Queensland (Department of Resources) 2023, Maxar © The State of Queensland; © State of Queensland (Department of Resources) 2023; Queensland Herbarium, Biodiversity and Ecosystem Sciences; © State of Queensland (Department of Science, Information Technology and Innovation) 2017; © State of Queensland (Department of Environment and Science), 2019; © The State of Queensland 2024 (Department of Energy and Climate); © South Burnett Regional Council; © Commonwealth of Australia. Based on Australian Bureau of Statistics (ABS) data, Bureau of Meteorology, National Native Title Tribunal; © Commonwealth Scientific and Industrial Research Organisation (CSIRO) Australia
- TARONG WEST WIND FARM
PUBLIC ENVIRONMENT REPORT (2025)**

**Yellow-bellied glider potential dispersal
habitat within the project site**
- Figure 3-14q Page 18 of 20
- L:\Secure\Projects\607x\60704414_Tarong_West_Wind_Farm\900_CAD_GIS\920_GIS\07_Working\TWWF_EPBC_Ecasure_JA_20250526\TWWF_EPBC_EcasureFigures_JA_v2_pro3_3_20250526.aprx last edited by Andary.J on 8/08/2025

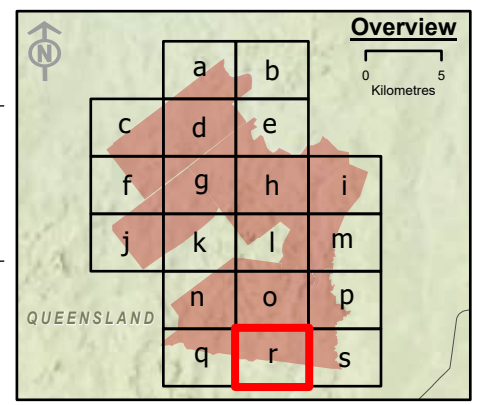






Scale: 1:15,000 at A3

- Legend**
- | | |
|--|-------------------|
| ○ Townships | Regional corridor |
| ● Wind turbine generator | State corridor |
| □ Mast (permanent) | Dispersal habitat |
| □ Mast (temporary) | |
| — Watercourse | |
| — Access track | |
| — Turbine hardstand | |
| — Cables - underground | |
| — Cables - overhead 33kV | |
| — Cables - overhead 275kV | |
| — Existing Powerlink 275kV overhead line | |
| □ Planning corridor | |
| □ Clearing footprint | |
| ▣ Site Boundary | |
| ⊕ Helipad | |
- Infrastructure areas**
- Batch plant
 - Borrow pit
 - Laydown
 - Operations and maintenance building
 - Site compound
 - Substation
 - Switching station



Spatial Reference: Geocentric Datum of Australia 1994 Map Grid of Australia Zone 56
Datum: Geocentric Datum of Australia 1994
Units: Metre

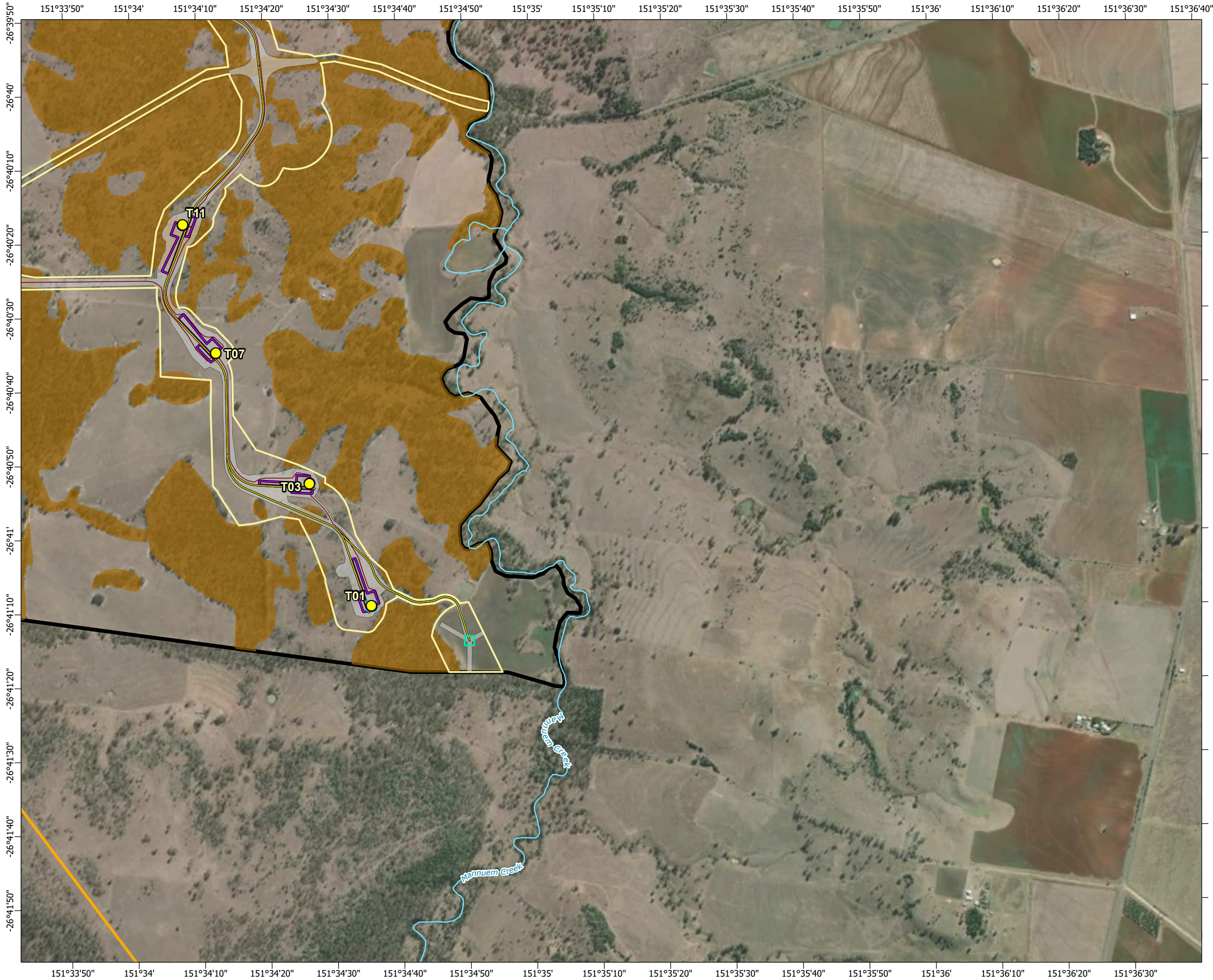
© AECOM Australia Pty Ltd (AECOM). All rights reserved.



AECOM has prepared this document for the sole use of the Client and for a specific purpose, each as expressly stated in the document. No other party should rely on this document without the prior written consent of AECOM. AECOM undertakes no duty, nor accepts any responsibility, to any third party who may rely upon or use this document. This document has been prepared based on the Client's description of its requirements and AECOM's experience, having regard to assumptions that AECOM can reasonably be expected to make in accordance with sound professional principles.



© State of Queensland (Department of Resources) 2023, Maxar © The State of Queensland; © State of Queensland (Department of Resources) 2023; Queensland Herbarium, Biodiversity and Ecosystem Sciences; © State of Queensland (Department of Science, Information Technology and Innovation) 2017; © State of Queensland (Department of Environment and Science), 2019; © The State of Queensland 2024 (Department of Energy and Climate); © South Burnett Regional Council; © Commonwealth of Australia. Based on Australian Bureau of Statistics (ABS) data, Bureau of Meteorology, National Native Title Tribunal; © Commonwealth Scientific and Industrial Research Organisation (CSIRO) Australia

**TARONG WEST WIND FARM
PUBLIC ENVIRONMENT REPORT (2025)**

**Yellow-bellied glider potential dispersal
habitat within the project site**

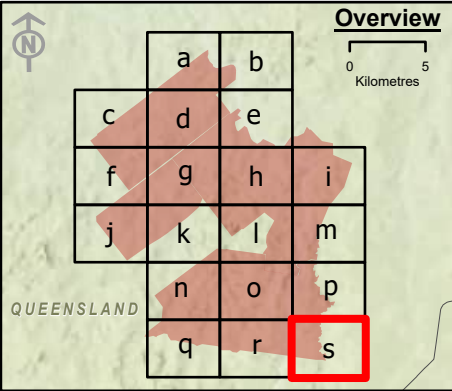






Scale: 1:15,000 at A3

- Legend**
- Townships
 - Wind turbine generator
 - Mast (permanent)
 - Mast (temporary)
 - Watercourse
 - Access track
 - Turbine hardstand
 - Cables - underground
 - Cables - overhead 33kV
 - Cables - overhead 275kV
 - Existing Powerlink 275kV overhead line
 - Planning corridor
 - Clearing footprint
 - Site Boundary
 - ⊕ Helipad
 - Infrastructure areas**
 - Batch plant
 - Borrow pit
 - Laydown
 - Operations and maintenance building
 - Site compound
 - Substation
 - Switching station
 - Regional corridor
 - State corridor
 - Dispersal habitat



Spatial Reference: Geocentric Datum of Australia 1994 Map Grid of Australia Zone 56
Datum: Geocentric Datum of Australia 1994
Units: Metre

© AECOM Australia Pty Ltd (AECOM). All rights reserved.

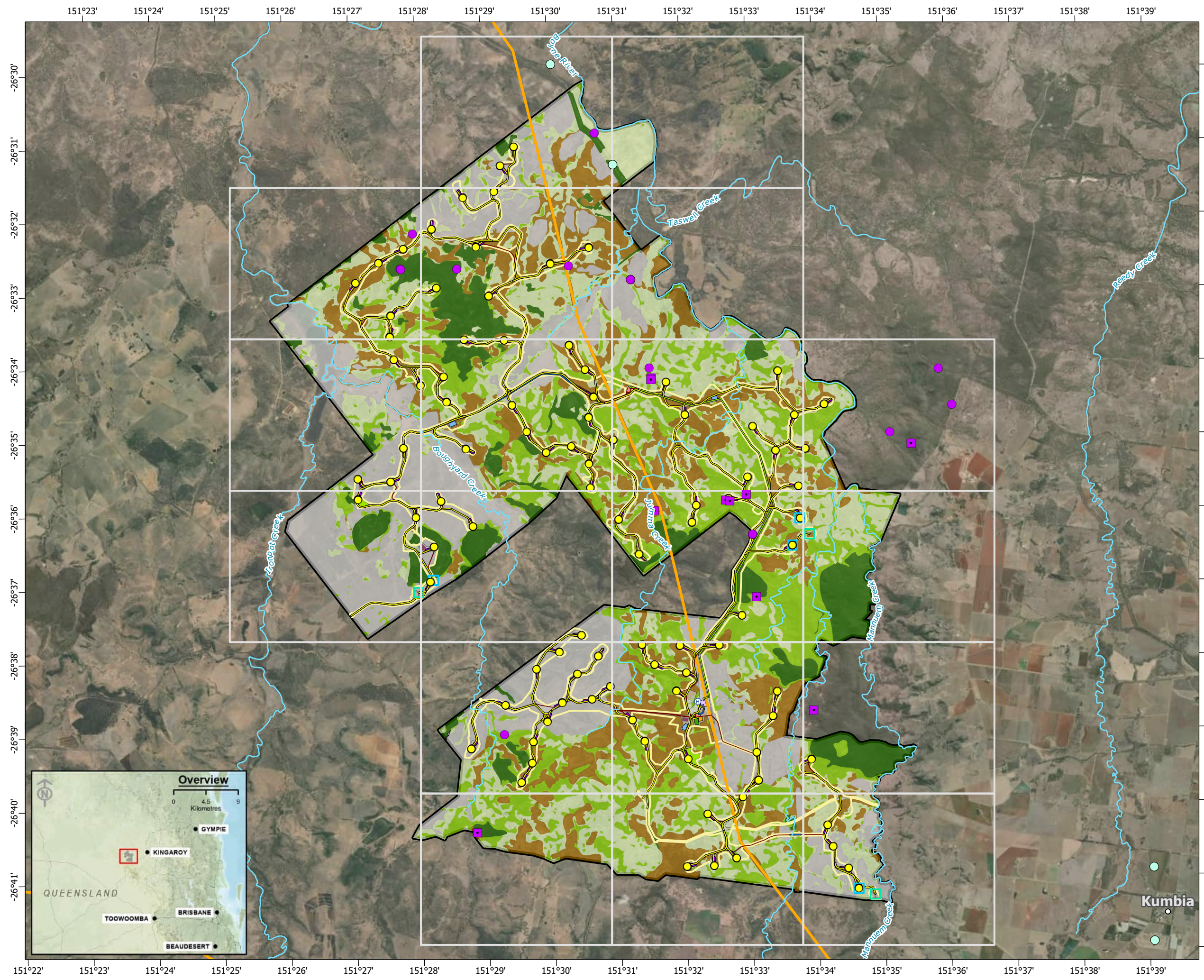
AECOM has prepared this document for the sole use of the Client and for a specific purpose, each as expressly stated in the document. No other party should rely on this document without the prior written consent of AECOM. AECOM undertakes no duty, nor accepts any responsibility, to any third party who may rely upon or use this document. This document has been prepared based on the Client's description of its requirements and AECOM's experience, having regard to assumptions that AECOM can reasonably be expected to make in accordance with sound professional principles.



© State of Queensland (Department of Resources) 2023, Maxar © The State of Queensland; © State of Queensland (Department of Resources) 2023; Queensland Herbarium, Biodiversity and Ecosystem Sciences; © State of Queensland (Department of Science, Information Technology and Innovation) 2017; © State of Queensland (Department of Environment and Science), 2019; © The State of Queensland 2024 (Department of Energy and Climate); © South Burnett Regional Council; © Commonwealth of Australia. Based on Australian Bureau of Statistics (ABS) data, Bureau of Meteorology, National Native Title Tribunal; © Commonwealth Scientific and Industrial Research Organisation (CSIRO) Australia

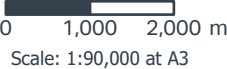

**TARONG WEST WIND FARM
PUBLIC ENVIRONMENT REPORT (2025)**

**Yellow-bellied glider potential dispersal
habitat within the project site**

Figure 3-14s Page 20 of 20







Legend

Townships

Wind turbine generator

Mast (permanent)

Mast (temporary)

Watercourse

Access track

Turbine hardstand

Cables - underground

Cables - overhead 33kV

Cables - overhead 275kV

Existing Powerlink 275kV overhead line

Planning corridor

Clearing footprint

Site Boundary

Helipad

Koala

Koala scat / scratches

Koala wildnet records

Semi-evergreen vine thickets

Preferred habitat

General habitat

Low general habitat

Dispersal habitat

Unsuitable habitat

Batch plant

Borrow pit

Laydown

Operations and maintenance building

Site compound

Substation

Switching station

Spatial Reference: Geocentric Datum of Australia 1994 Map Grid of Australia Zone 56
Datum: Geocentric Datum of Australia 1994
Units: Metre

© AECOM Australia Pty Ltd (AECOM). All rights reserved.

AECOM has prepared this document for the sole use of the Client and for a specific purpose, each as expressly stated in the document. No other party should rely on this document without the prior written consent of AECOM. AECOM undertakes no duty, nor accepts any responsibility, to any third party who may rely upon or use this document. This document has been prepared based on the Client's description of its requirements and AECOM's experience, having regard to assumptions that AECOM can reasonably be expected to make in accordance with sound professional principles.

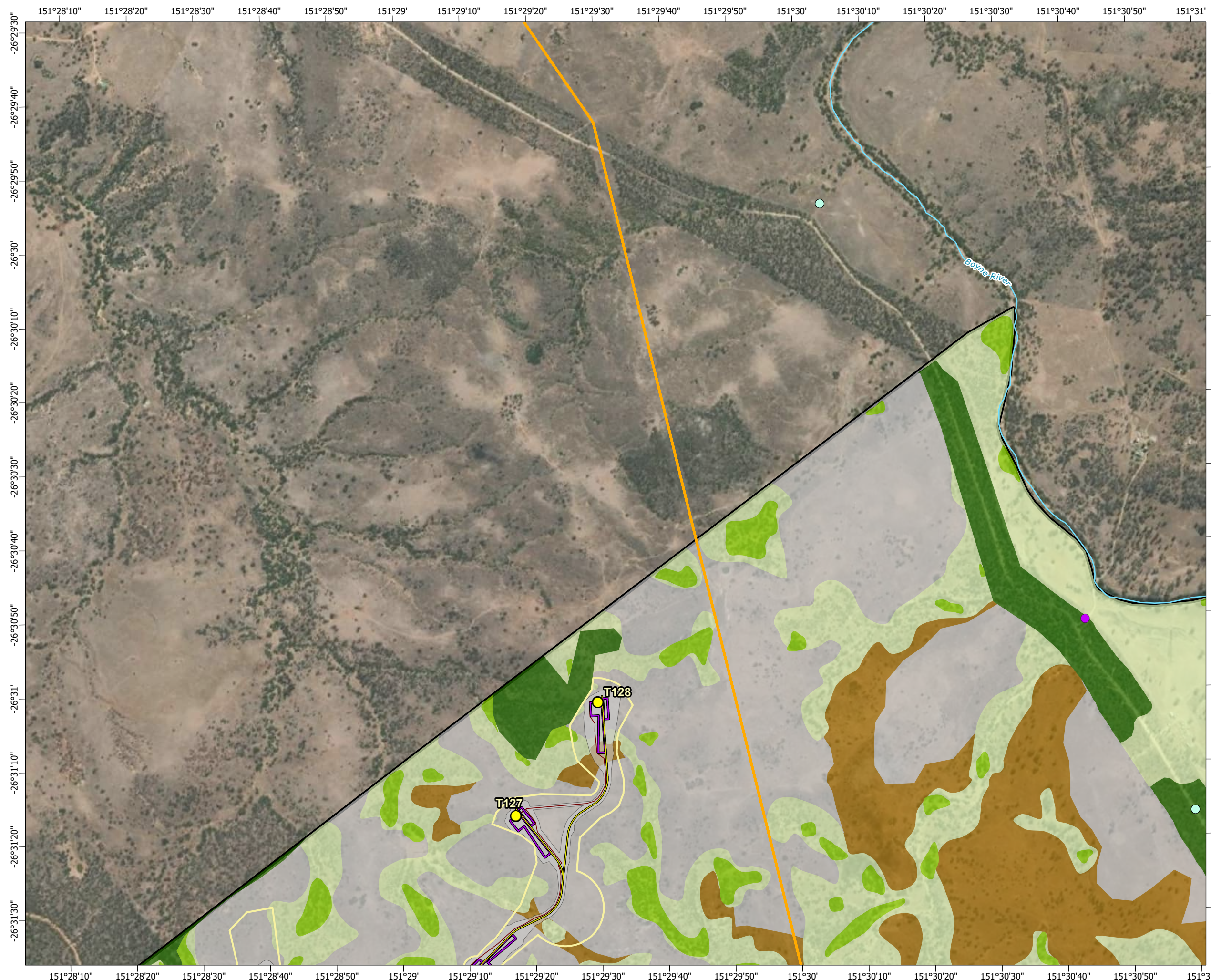
Earthstar Geographics, © State of Queensland (Department of Resources) 2023 © The State of Queensland; © State of Queensland (Department of Resources) 2023; Queensland Herbarium, Biodiversity and Ecosystem Sciences; © State of Queensland (Department of Science, Information Technology and Innovation) 2017; © State of Queensland (Department of Environment and Science), 2019; © The State of Queensland 2024 (Department of Energy and Climate); © South Burnett Regional Council; © Commonwealth of Australia. Based on Australian Bureau of Statistics (ABS) data. Bureau of Meteorology; National Native Title Tribunal; © Commonwealth Scientific and Industrial Research Organisation (CSIRO) Australia



**TARONG WEST WIND FARM
PUBLIC ENVIRONMENT REPORT (2025)**



Koala habitat mapped in the project site

Figure 3-15 Page 1 of 20

L:\Secure\Projects\607\60704414_Tarong_West_Wind_Farm\900_CAD_GIS\920_GIS\07_Working\TWWF_EPBC_Ecure_JA_20250526\TWWF_EPBC_EcureFigures_JA_v2_pro3_3_20250526.aprx last edited by Andary.J on 8/08/2025

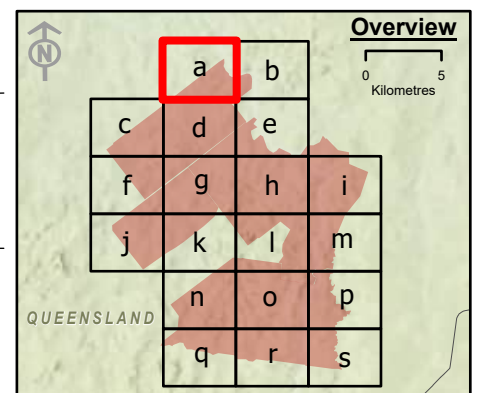






Scale: 1:15,000 at A3

- Legend**
- | | |
|--|--------------------------------|
| ○ Townships | ● Koala |
| ● Wind turbine generator | ■ Koala scat / scratches |
| ■ Mast (permanent) | ○ Koala wildnet records |
| ■ Mast (temporary) | ■ Semi-evergreen vine thickets |
| — Watercourse | ■ Preferred habitat |
| — Access track | ■ General habitat |
| — Turbine hardstand | ■ Low general habitat |
| — Cables - underground | ■ Dispersal habitat |
| — Cables - overhead 33kV | ■ Unsuitable habitat |
| — Cables - overhead 275kV | |
| — Existing Powerlink 275kV overhead line | |
| □ Planning corridor | |
| □ Clearing footprint | |
| □ Site Boundary | |
| Infrastructure areas | |
| ■ Batch plant | |
| ■ Borrow pit | |
| ■ Laydown | |
| ■ Operations and maintenance building | |
| ■ Site compound | |
| ■ Substation | |
| ■ Switching station | |



Spatial Reference: Geocentric Datum of Australia 1994 Map Grid of Australia Zone 56
Datum: Geocentric Datum of Australia 1994
Units: Metre

© AECOM Australia Pty Ltd (AECOM). All rights reserved.



AECOM has prepared this document for the sole use of the Client and for a specific purpose, each as expressly stated in the document. No other party should rely on this document without the prior written consent of AECOM. AECOM undertakes no duty, nor accepts any responsibility, to any third party who may rely upon or use this document. This document has been prepared based on the Client's description of its requirements and AECOM's experience, having regard to assumptions that AECOM can reasonably be expected to make in accordance with sound professional principles.



© State of Queensland (Department of Resources) 2023, Maxar © The State of Queensland; © State of Queensland (Department of Resources) 2023; Queensland Herbarium, Biodiversity and Ecosystem Sciences; © State of Queensland (Department of Science, Information Technology and Innovation) 2017; © State of Queensland (Department of Environment and Science), 2019; © The State of Queensland 2024 (Department of Energy and Climate); © South Burnett Regional Council; © Commonwealth of Australia. Based on Australian Bureau of Statistics (ABS) data, Bureau of Meteorology, National Native Title Tribunal; © Commonwealth Scientific and Industrial Research Organisation (CSIRO) Australia

**TARONG WEST WIND FARM
PUBLIC ENVIRONMENT REPORT (2025)**

Koala habitat mapped in the project site

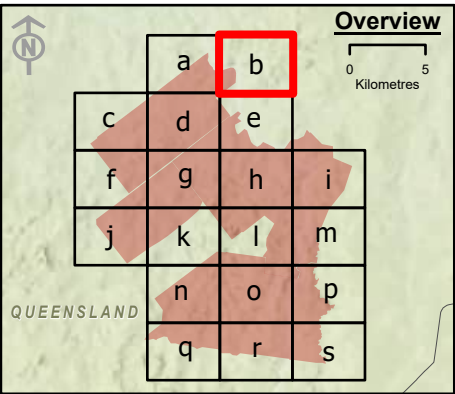






Scale: 1:15,000 at A3

- Legend**
- | | |
|--|--------------------------------|
| ○ Townships | ● Koala |
| ● Wind turbine generator | ■ Koala scat / scratches |
| □ Mast (permanent) | ○ Koala wildnet records |
| □ Mast (temporary) | ▨ Semi-evergreen vine thickets |
| — Watercourse | ■ Preferred habitat |
| — Access track | ■ General habitat |
| — Turbine hardstand | ■ Low general habitat |
| — Cables - underground | ■ Dispersal habitat |
| — Cables - overhead 33kV | ■ Unsuitable habitat |
| — Cables - overhead 275kV | |
| — Existing Powerlink 275kV overhead line | |
| □ Planning corridor | |
| □ Clearing footprint | |
| □ Site Boundary | |
- Infrastructure areas**
- Batch plant
 - Borrow pit
 - Laydown
 - Operations and maintenance building
 - Site compound
 - Substation
 - Switching station



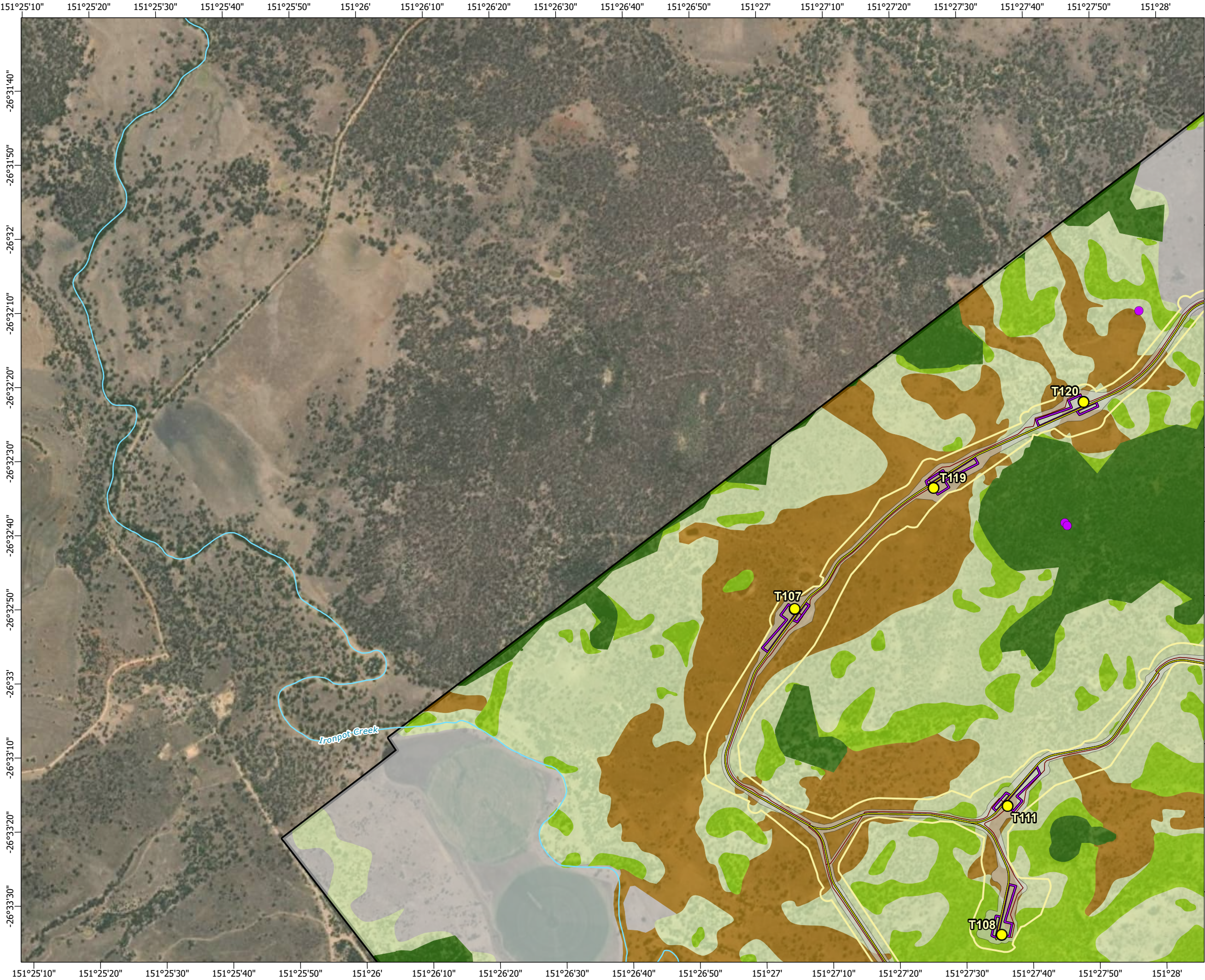
Spatial Reference: Geocentric Datum of Australia 1994 Map Grid of Australia Zone 56
Datum: Geocentric Datum of Australia 1994
Units: Metre



© AECOM Australia Pty Ltd (AECOM). All rights reserved.



AECOM has prepared this document for the sole use of the Client and for a specific purpose, each as expressly stated in the document. No other party should rely on this document without the prior written consent of AECOM. AECOM undertakes no duty, nor accepts any responsibility, to any third party who may rely upon or use this document. This document has been prepared based on the Client's description of its requirements and AECOM's experience, having regard to assumptions that AECOM can reasonably be expected to make in accordance with sound professional principles.

© State of Queensland (Department of Resources) 2023. Maxar © The State of Queensland; © State of Queensland (Department of Resources) 2023; Queensland Herbarium, Biodiversity and Ecosystem Sciences; © State of Queensland (Department of Science, Information Technology and Innovation) 2017; © State of Queensland (Department of Environment and Science), 2019; © The State of Queensland 2024 (Department of Energy and Climate); © South Burnett Regional Council; © Commonwealth of Australia. Based on Australian Bureau of Statistics (ABS) data. Bureau of Meteorology; National Native Title Tribunal; © Commonwealth Scientific and Industrial Research Organisation (CSIRO) Australia

**TARONG WEST WIND FARM
PUBLIC ENVIRONMENT REPORT (2025)**
Koala habitat mapped in the project site

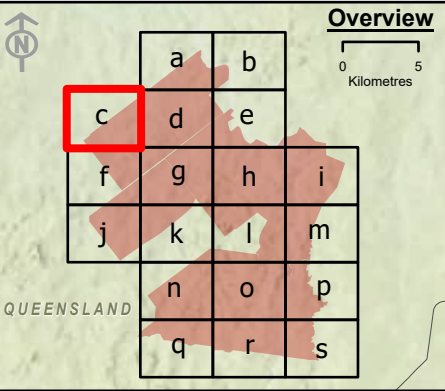






Scale: 1:15,000 at A3

- Legend**
- Townships
 - Wind turbine generator
 - Mast (permanent)
 - Mast (temporary)
 - Watercourse
 - Access track
 - Turbine hardstand
 - Cables - underground
 - Cables - overhead 33kV
 - Cables - overhead 275kV
 - Existing Powerlink 275kV overhead line
 - Planning corridor
 - Clearing footprint
 - Site Boundary
 - Koala
 - Koala scat / scratches
 - Koala wildnet records
 - Semi-evergreen vine thickets
 - Preferred habitat
 - General habitat
 - Low general habitat
 - Dispersal habitat
 - Unsuitable habitat
- Infrastructure areas**
- Batch plant
 - Borrow pit
 - Laydown
 - Operations and maintenance building
 - Site compound
 - Substation
 - Switching station



Spatial Reference: Geocentric Datum of Australia 1994 Map Grid of Australia Zone 56
Datum: Geocentric Datum of Australia 1994
Units: Metre

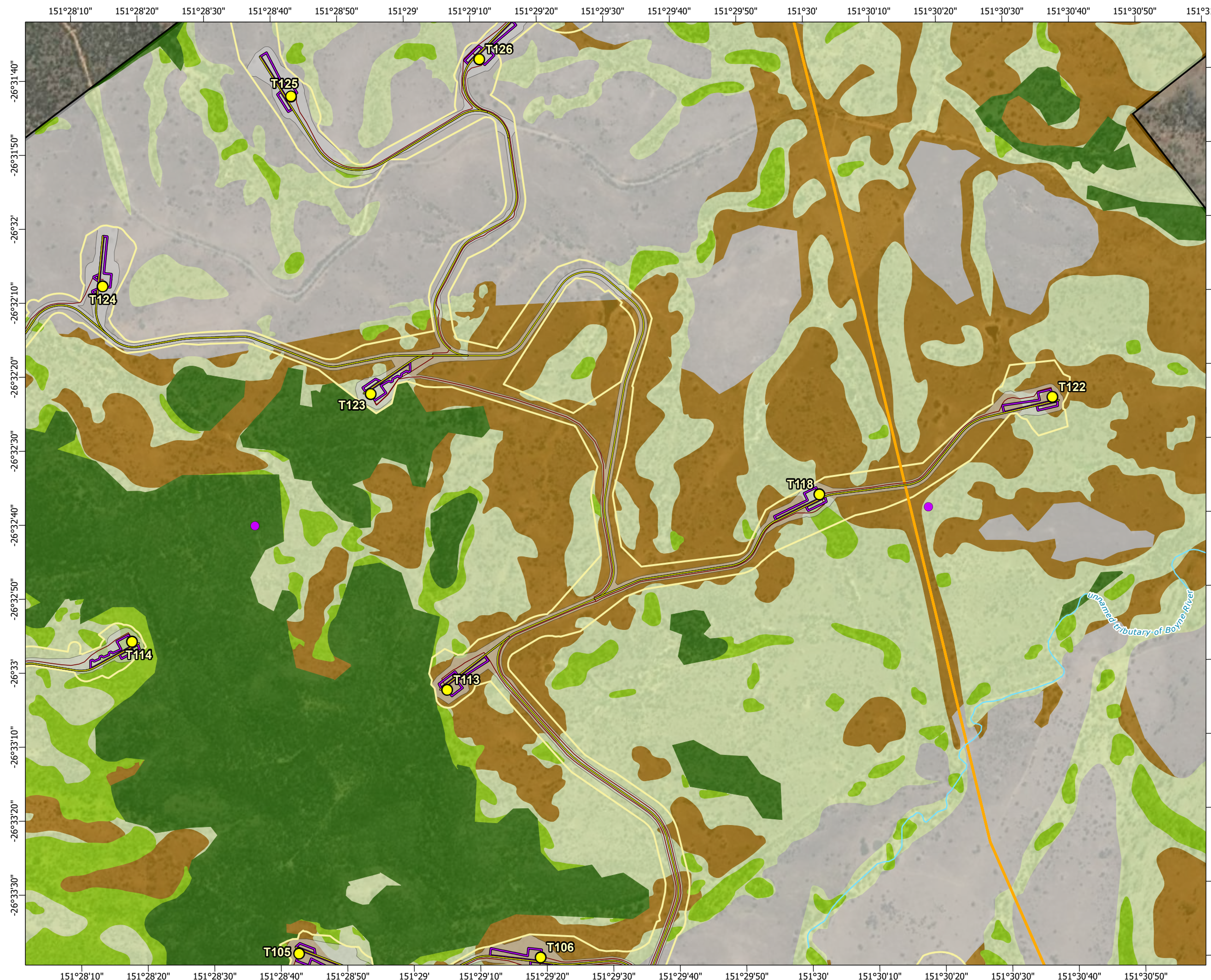
© AECOM Australia Pty Ltd (AECOM). All rights reserved.



AECOM has prepared this document for the sole use of the Client and for a specific purpose, each as expressly stated in the document. No other party should rely on this document without the prior written consent of AECOM. AECOM undertakes no duty, nor accepts any responsibility, to any third party who may rely upon or use this document. This document has been prepared based on the Client's description of its requirements and AECOM's experience, having regard to assumptions that AECOM can reasonably be expected to make in accordance with sound professional principles.



© State of Queensland (Department of Resources) 2023, Maxar © The State of Queensland; © State of Queensland (Department of Resources) 2023; Queensland Herbarium, Biodiversity and Ecosystem Sciences; © State of Queensland (Department of Science, Information Technology and Innovation) 2017; © State of Queensland (Department of Environment and Science), 2019; © The State of Queensland 2024 (Department of Energy and Climate); © South Burnett Regional Council; © Commonwealth of Australia. Based on Australian Bureau of Statistics (ABS) data, Bureau of Meteorology, National Native Title Tribunal; © Commonwealth Scientific and Industrial Research Organisation (CSIRO) Australia

**TARONG WEST WIND FARM
PUBLIC ENVIRONMENT REPORT (2025)**

Koala habitat mapped in the project site

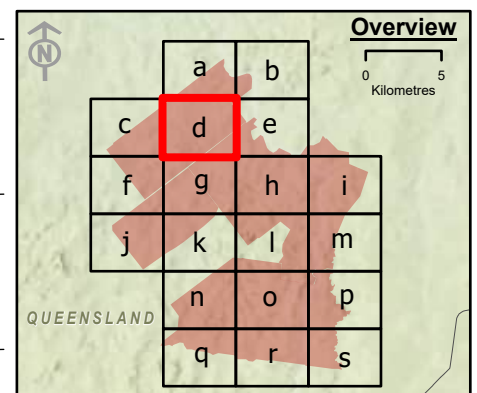






Scale: 1:15,000 at A3

- Legend**
- | | |
|--|--------------------------------|
| ○ Townships | ● Koala |
| ● Wind turbine generator | ■ Koala scat / scratches |
| ■ Mast (permanent) | ○ Koala wildnet records |
| ■ Mast (temporary) | ■ Semi-evergreen vine thickets |
| — Watercourse | ■ Preferred habitat |
| — Access track | ■ General habitat |
| — Turbine hardstand | ■ Low general habitat |
| — Cables - underground | ■ Dispersal habitat |
| — Cables - overhead 33kV | ■ Unsuitable habitat |
| — Cables - overhead 275kV | |
| — Existing Powerlink 275kV overhead line | |
| — Planning corridor | |
| — Clearing footprint | |
| ■ Site Boundary | |
| Infrastructure areas | |
| ■ Batch plant | |
| ■ Borrow pit | |
| ■ Laydown | |
| ■ Operations and maintenance building | |
| ■ Site compound | |
| ■ Substation | |
| ■ Switching station | |



Spatial Reference: Geocentric Datum of Australia 1994 Map Grid of Australia Zone 56
Datum: Geocentric Datum of Australia 1994
Units: Metre

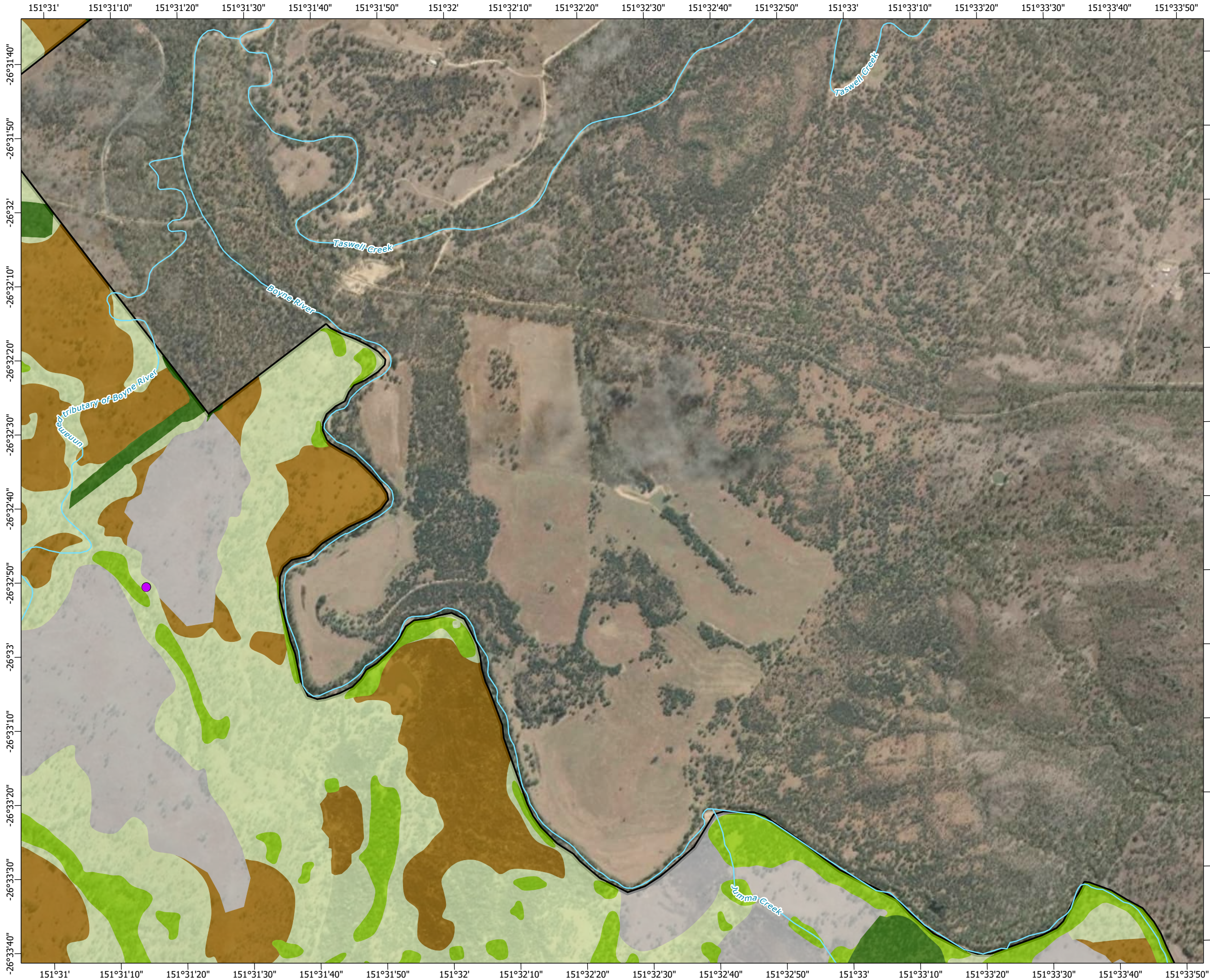
© AECOM Australia Pty Ltd (AECOM). All rights reserved.

AECOM has prepared this document for the sole use of the Client and for a specific purpose, each as expressly stated in the document. No other party should rely on this document without the prior written consent of AECOM. AECOM undertakes no duty, nor accepts any responsibility, to any third party who may rely upon or use this document. This document has been prepared based on the Client's description of its requirements and AECOM's experience, having regard to assumptions that AECOM can reasonably be expected to make in accordance with sound professional principles.

© State of Queensland (Department of Resources) 2023, Maxar © The State of Queensland; © State of Queensland (Department of Resources) 2023; Queensland Herbarium, Biodiversity and Ecosystem Sciences; © State of Queensland (Department of Science, Information Technology and Innovation) 2017; © State of Queensland (Department of Environment and Science), 2019; © The State of Queensland 2024 (Department of Energy and Climate); © South Burnett Regional Council; © Commonwealth of Australia. Based on Australian Bureau of Statistics (ABS) data, Bureau of Meteorology, National Native Title Tribunal; © Commonwealth Scientific and Industrial Research Organisation (CSIRO) Australia

**TARONG WEST WIND FARM
PUBLIC ENVIRONMENT REPORT (2025)**

Koala habitat mapped in the project site

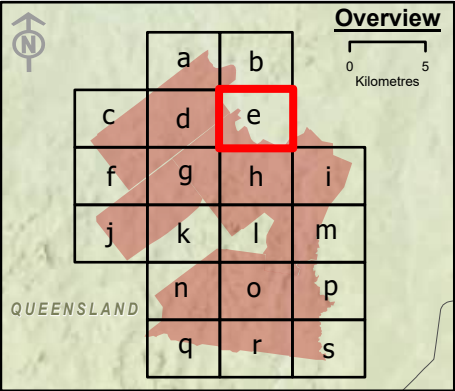






Scale: 1:15,000 at A3

- Legend**
- | | |
|--|--------------------------------|
| ○ Townships | ● Koala |
| ● Wind turbine generator | ■ Koala scat / scratches |
| ■ Mast (permanent) | ○ Koala wildnet records |
| ■ Mast (temporary) | ■ Semi-evergreen vine thickets |
| — Watercourse | ■ Preferred habitat |
| — Access track | ■ General habitat |
| — Turbine hardstand | ■ Low general habitat |
| — Cables - underground | ■ Dispersal habitat |
| — Cables - overhead 33kV | ■ Unsuitable habitat |
| — Cables - overhead 275kV | |
| — Existing Powerlink 275kV overhead line | |
| ■ Planning corridor | |
| ■ Clearing footprint | |
| ■ Site Boundary | |
- Infrastructure areas**
- Batch plant
 - Borrow pit
 - Laydown
 - Operations and maintenance building
 - Site compound
 - Substation
 - Switching station



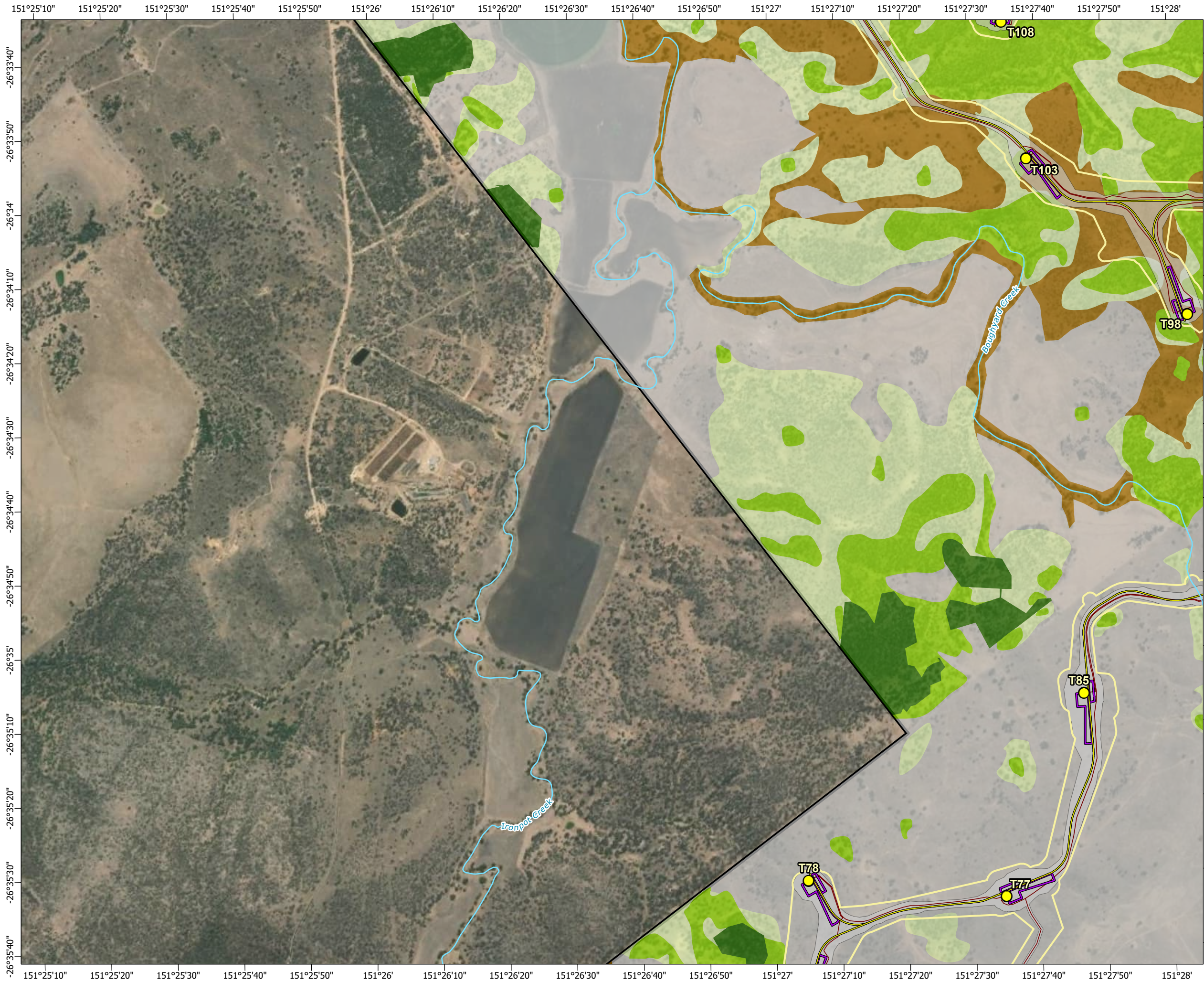
Spatial Reference: Geocentric Datum of Australia 1994 Map Grid of Australia Zone 56
Datum: Geocentric Datum of Australia 1994
Units: Metre



© AECOM Australia Pty Ltd (AECOM). All rights reserved.



AECOM has prepared this document for the sole use of the Client and for a specific purpose, each as expressly stated in the document. No other party should rely on this document without the prior written consent of AECOM. AECOM undertakes no duty, nor accepts any responsibility, to any third party who may rely upon or use this document. This document has been prepared based on the Client's description of its requirements and AECOM's experience, having regard to assumptions that AECOM can reasonably be expected to make in accordance with sound professional principles.

© State of Queensland (Department of Resources) 2023. Maxar © The State of Queensland; © State of Queensland (Department of Resources) 2023; Queensland Herbarium, Biodiversity and Ecosystem Sciences; © State of Queensland (Department of Science, Information Technology and Innovation) 2017; © State of Queensland (Department of Environment and Science), 2019; © The State of Queensland 2024 (Department of Energy and Climate); © South Burnett Regional Council; © Commonwealth of Australia. Based on Australian Bureau of Statistics (ABS) data. Bureau of Meteorology; National Native Title Tribunal; © Commonwealth Scientific and Industrial Research Organisation (CSIRO) Australia

**TARONG WEST WIND FARM
PUBLIC ENVIRONMENT REPORT (2025)**
Koala habitat mapped in the project site

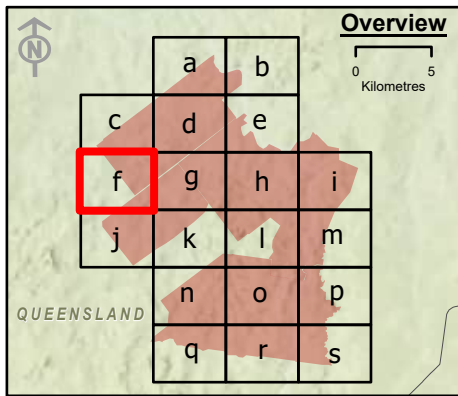






Scale: 1:15,000 at A3

- Legend**
- | | |
|--|--------------------------------|
| ○ Townships | ● Koala |
| ● Wind turbine generator | ■ Koala scat / scratches |
| ■ Mast (permanent) | ○ Koala wildnet records |
| ■ Mast (temporary) | ■ Semi-evergreen vine thickets |
| — Watercourse | ■ Preferred habitat |
| — Access track | ■ General habitat |
| — Turbine hardstand | ■ Low general habitat |
| — Cables - underground | ■ Dispersal habitat |
| — Cables - overhead 33kV | ■ Unsuitable habitat |
| — Cables - overhead 275kV | |
| — Existing Powerlink 275kV overhead line | |
| — Planning corridor | |
| — Clearing footprint | |
| ■ Site Boundary | |
- Infrastructure areas**
- Batch plant
 - Borrow pit
 - Laydown
 - Operations and maintenance building
 - Site compound
 - Substation
 - Switching station



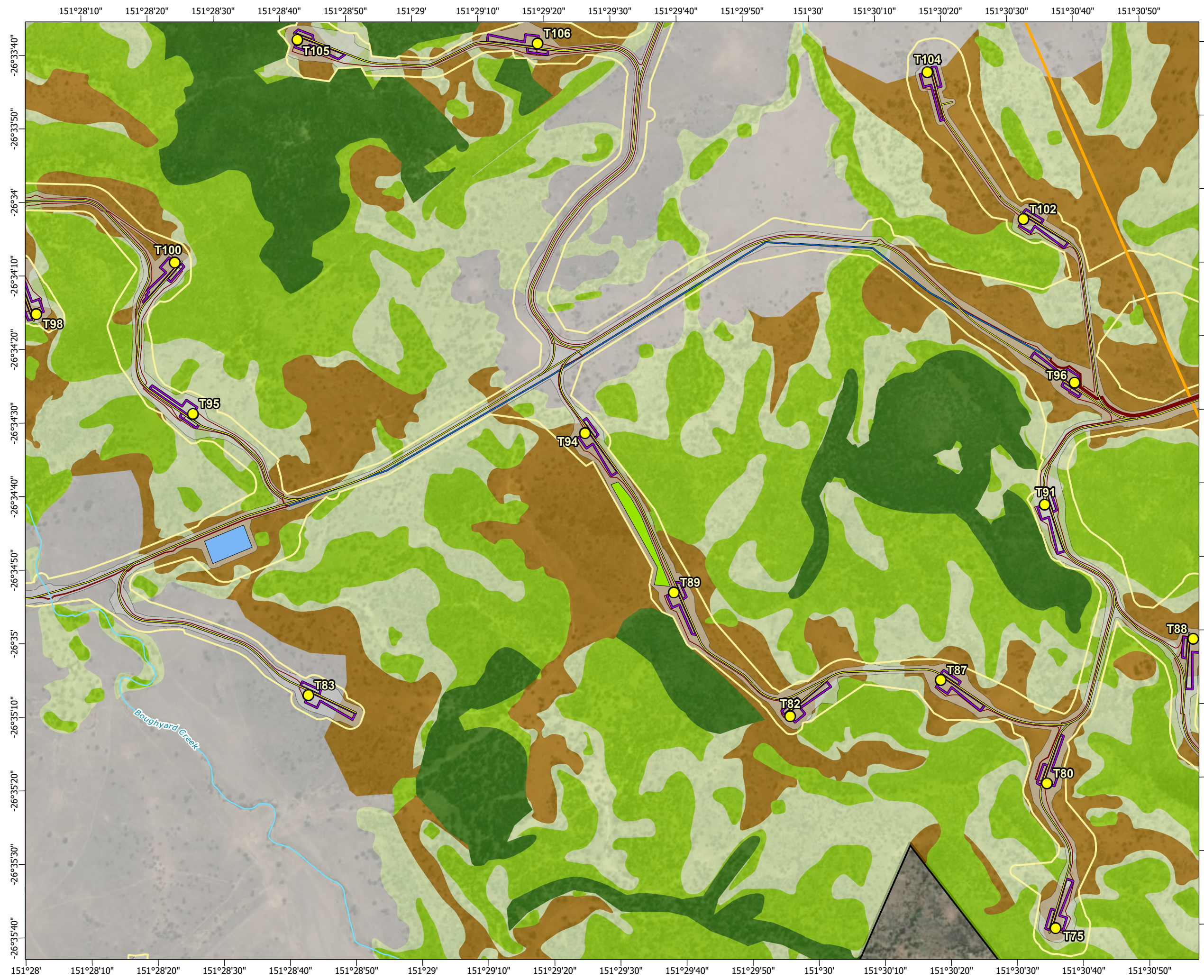
Spatial Reference: Geocentric Datum of Australia 1994 Map Grid of Australia Zone 56
Datum: Geocentric Datum of Australia 1994
Units: Metre



© AECOM Australia Pty Ltd (AECOM). All rights reserved.



AECOM has prepared this document for the sole use of the Client and for a specific purpose, each as expressly stated in the document. No other party should rely on this document without the prior written consent of AECOM. AECOM undertakes no duty, nor accepts any responsibility, to any third party who may rely upon or use this document. This document has been prepared based on the Client's description of its requirements and AECOM's experience, having regard to assumptions that AECOM can reasonably be expected to make in accordance with sound professional principles.

© State of Queensland (Department of Resources) 2023, Maxar © The State of Queensland; © State of Queensland (Department of Resources) 2023; Queensland Herbarium, Biodiversity and Ecosystem Sciences; © State of Queensland (Department of Science, Information Technology and Innovation) 2017; © State of Queensland (Department of Environment and Science), 2019; © The State of Queensland 2024 (Department of Energy and Climate); © South Burnett Regional Council; © Commonwealth of Australia. Based on Australian Bureau of Statistics (ABS) data, Bureau of Meteorology, National Native Title Tribunal; © Commonwealth Scientific and Industrial Research Organisation (CSIRO) Australia

**TARONG WEST WIND FARM
PUBLIC ENVIRONMENT REPORT (2025)**
Koala habitat mapped in the project site

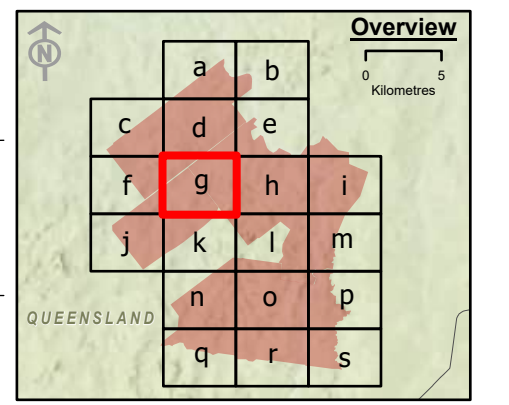






Scale: 1:15,000 at A3

- Legend**
- | | |
|--|--------------------------------|
| ○ Townships | ● Koala |
| ● Wind turbine generator | ■ Koala scat / scratches |
| ■ Mast (permanent) | ○ Koala wildnet records |
| ■ Mast (temporary) | ■ Semi-evergreen vine thickets |
| — Watercourse | ■ Preferred habitat |
| — Access track | ■ General habitat |
| — Turbine hardstand | ■ Low general habitat |
| — Cables - underground | ■ Dispersal habitat |
| — Cables - overhead 33kV | ■ Unsuitable habitat |
| — Cables - overhead 275kV | |
| — Existing Powerlink 275kV overhead line | |
| — Planning corridor | |
| — Clearing footprint | |
| ■ Site Boundary | |
| Infrastructure areas | |
| ■ Batch plant | |
| ■ Borrow pit | |
| ■ Laydown | |
| ■ Operations and maintenance building | |
| ■ Site compound | |
| ■ Substation | |
| ■ Switching station | |



Spatial Reference: Geocentric Datum of Australia 1994 Map Grid of Australia Zone 56
Datum: Geocentric Datum of Australia 1994
Units: Metre

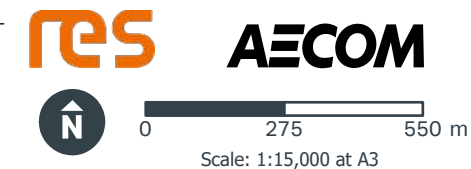

© AECOM Australia Pty Ltd (AECOM). All rights reserved.

AECOM has prepared this document for the sole use of the Client and for a specific purpose, each as expressly stated in the document. No other party should rely on this document without the prior written consent of AECOM. AECOM undertakes no duty, nor accepts any responsibility, to any third party who may rely upon or use this document. This document has been prepared based on the Client's description of its requirements and AECOM's experience, having regard to assumptions that AECOM can reasonably be expected to make in accordance with sound professional principles.

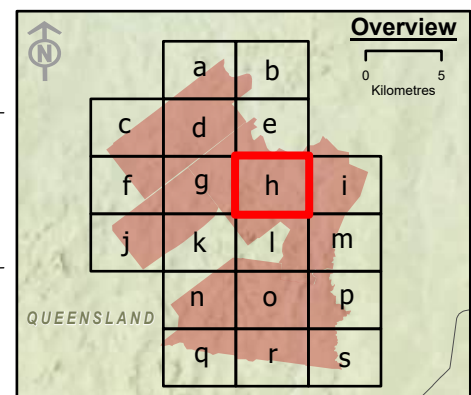
© State of Queensland (Department of Resources) 2023, Maxar © The State of Queensland; © State of Queensland (Department of Resources) 2023; Queensland Herbarium, Biodiversity and Ecosystem Sciences; © State of Queensland (Department of Science, Information Technology and Innovation) 2017; © State of Queensland (Department of Environment and Science), 2019; © The State of Queensland 2024 (Department of Energy and Climate); © South Burnett Regional Council; © Commonwealth of Australia. Based on Australian Bureau of Statistics (ABS) data, Bureau of Meteorology, National Native Title Tribunal; © Commonwealth Scientific and Industrial Research Organisation (CSIRO) Australia

**TARONG WEST WIND FARM
PUBLIC ENVIRONMENT REPORT (2025)**

Koala habitat mapped in the project site



- Legend**
- Townships
 - Wind turbine generator
 - Mast (permanent)
 - Mast (temporary)
 - Watercourse
 - Access track
 - Turbine hardstand
 - Cables - underground
 - Cables - overhead 33kV
 - Cables - overhead 275kV
 - Existing Powerlink 275kV overhead line
 - Planning corridor
 - Clearing footprint
 - Site Boundary
 - Infrastructure areas
 - Batch plant
 - Borrow pit
 - Laydown
 - Operations and maintenance building
 - Site compound
 - Substation
 - Switching station
 - Koala
 - Koala scat / scratches
 - Koala wildnet records
 - Semi-evergreen vine thickets
 - Preferred habitat
 - General habitat
 - Low general habitat
 - Dispersal habitat
 - Unsuitable habitat



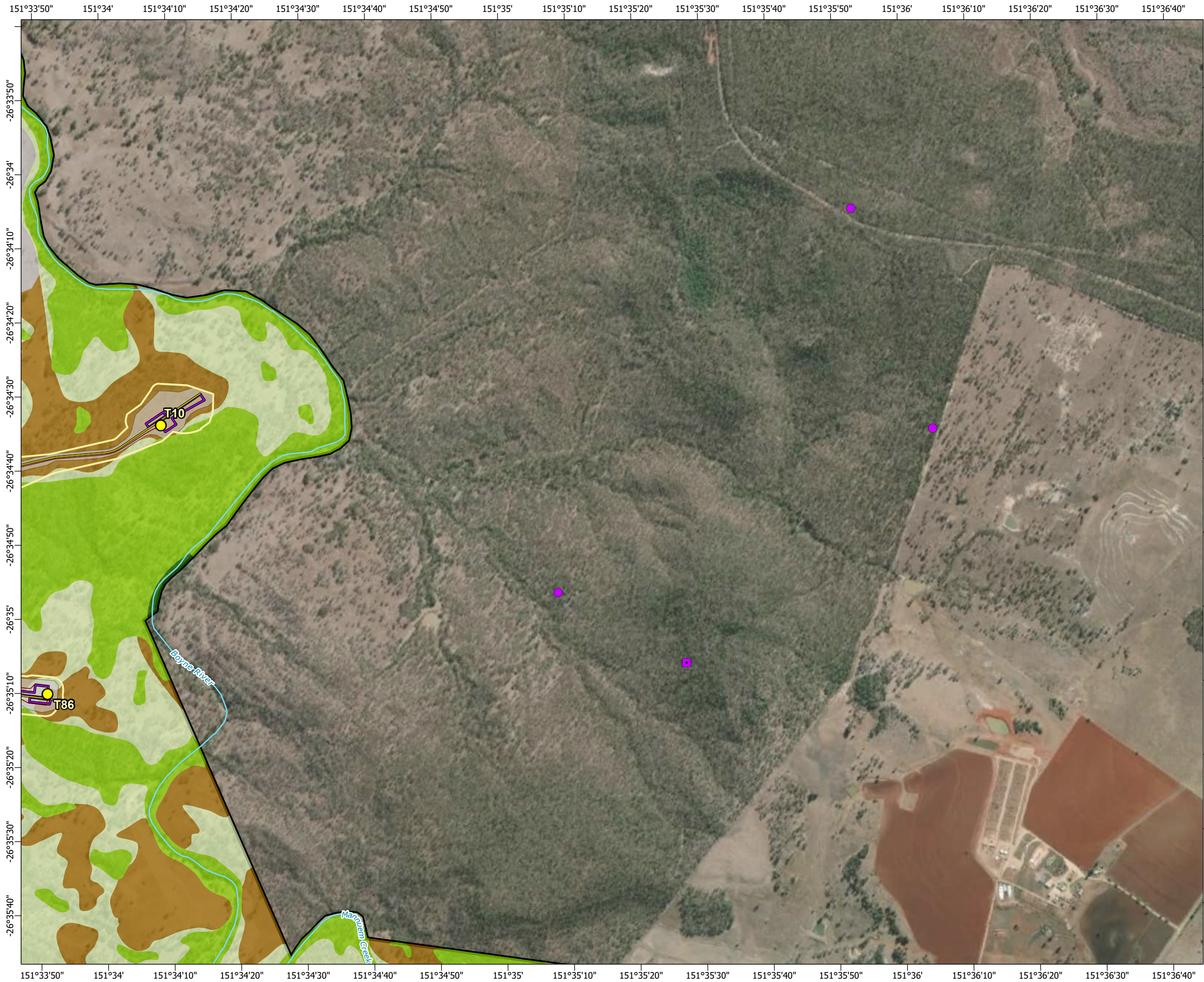
Spatial Reference: Geocentric Datum of Australia 1994 Map Grid of Australia Zone 56
Datum: Geocentric Datum of Australia 1994
Units: Metre



© AECOM Australia Pty Ltd (AECOM). All rights reserved.



AECOM has prepared this document for the sole use of the Client and for a specific purpose, each as expressly stated in the document. No other party should rely on this document without the prior written consent of AECOM. AECOM undertakes no duty, nor accepts any responsibility, to any third party who may rely upon or use this document. This document has been prepared based on the Client's description of its requirements and AECOM's experience, having regard to assumptions that AECOM can reasonably be expected to make in accordance with sound professional principles.

© State of Queensland (Department of Resources) 2023, Maxar © The State of Queensland; © State of Queensland (Department of Resources) 2023; Queensland Herbarium, Biodiversity and Ecosystem Sciences; © State of Queensland (Department of Science, Information Technology and Innovation) 2017; © State of Queensland (Department of Environment and Science), 2019; © The State of Queensland 2024 (Department of Energy and Climate); © South Burnett Regional Council; © Commonwealth of Australia. Based on Australian Bureau of Statistics (ABS) data, Bureau of Meteorology, National Native Title Tribunal; © Commonwealth Scientific and Industrial Research Organisation (CSIRO) Australia

**TARONG WEST WIND FARM
PUBLIC ENVIRONMENT REPORT (2025)**
Koala habitat mapped in the project site

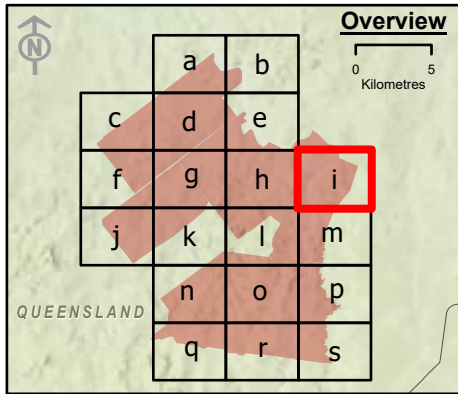






Scale: 1:15,000 at A3

- Legend**
- | | |
|--|--------------------------------|
| ○ Townships | ● Koala |
| ● Wind turbine generator | ■ Koala scat / scratches |
| □ Mast (permanent) | ○ Koala wildnet records |
| □ Mast (temporary) | ▨ Semi-evergreen vine thickets |
| — Watercourse | ■ Preferred habitat |
| — Access track | ■ General habitat |
| — Turbine hardstand | ■ Low general habitat |
| — Cables - underground | ■ Dispersal habitat |
| — Cables - overhead 33kV | ■ Unsuitable habitat |
| — Cables - overhead 275kV | |
| — Existing Powerlink 275kV overhead line | |
| □ Planning corridor | |
| □ Clearing footprint | |
| □ Site Boundary | |
| Infrastructure areas | |
| ■ Batch plant | |
| ■ Borrow pit | |
| ■ Laydown | |
| ■ Operations and maintenance building | |
| ■ Site compound | |
| ■ Substation | |
| ■ Switching station | |



Spatial Reference: Geocentric Datum of Australia 1994 Map Grid of Australia Zone 56
Datum: Geocentric Datum of Australia 1994
Units: Metre



© AECOM Australia Pty Ltd (AECOM). All rights reserved.



AECOM has prepared this document for the sole use of the Client and for a specific purpose, each as expressly stated in the document. No other party should rely on this document without the prior written consent of AECOM. AECOM undertakes no duty, nor accepts any responsibility, to any third party who may rely upon or use this document. This document has been prepared based on the Client's description of its requirements and AECOM's experience, having regard to assumptions that AECOM can reasonably be expected to make in accordance with sound professional principles.

© State of Queensland (Department of Resources) 2023, Maxar © The State of Queensland; © State of Queensland (Department of Resources) 2023; Queensland Herbarium, Biodiversity and Ecosystem Sciences; © State of Queensland (Department of Science, Information Technology and Innovation) 2017; © State of Queensland (Department of Environment and Science), 2019; © The State of Queensland 2024 (Department of Energy and Climate); © South Burnett Regional Council; © Commonwealth of Australia. Based on Australian Bureau of Statistics (ABS) data, Bureau of Meteorology, National Native Title Tribunal; © Commonwealth Scientific and Industrial Research Organisation (CSIRO) Australia

**TARONG WEST WIND FARM
PUBLIC ENVIRONMENT REPORT (2025)**
Koala habitat mapped in the project site

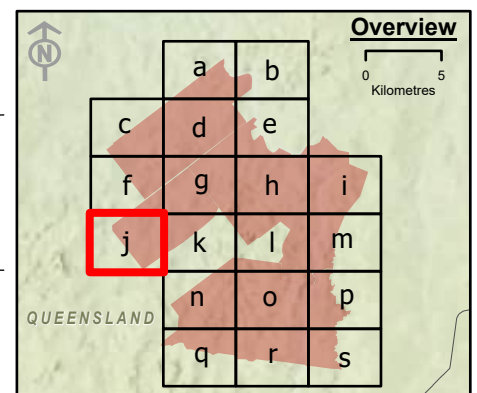






Scale: 1:15,000 at A3

- Legend**
- | | |
|--|--------------------------------|
| ○ Townships | ● Koala |
| ● Wind turbine generator | ■ Koala scat / scratches |
| ■ Mast (permanent) | ○ Koala wildnet records |
| ■ Mast (temporary) | ■ Semi-evergreen vine thickets |
| — Watercourse | ■ Preferred habitat |
| — Access track | ■ General habitat |
| — Turbine hardstand | ■ Low general habitat |
| — Cables - underground | ■ Dispersal habitat |
| — Cables - overhead 33kV | ■ Unsuitable habitat |
| — Cables - overhead 275kV | |
| — Existing Powerlink 275kV overhead line | |
| — Planning corridor | |
| — Clearing footprint | |
| ■ Site Boundary | |
- Infrastructure areas**
- Batch plant
 - Borrow pit
 - Laydown
 - Operations and maintenance building
 - Site compound
 - Substation
 - Switching station



Spatial Reference: Geocentric Datum of Australia 1994 Map Grid of Australia Zone 56
Datum: Geocentric Datum of Australia 1994
Units: Metre

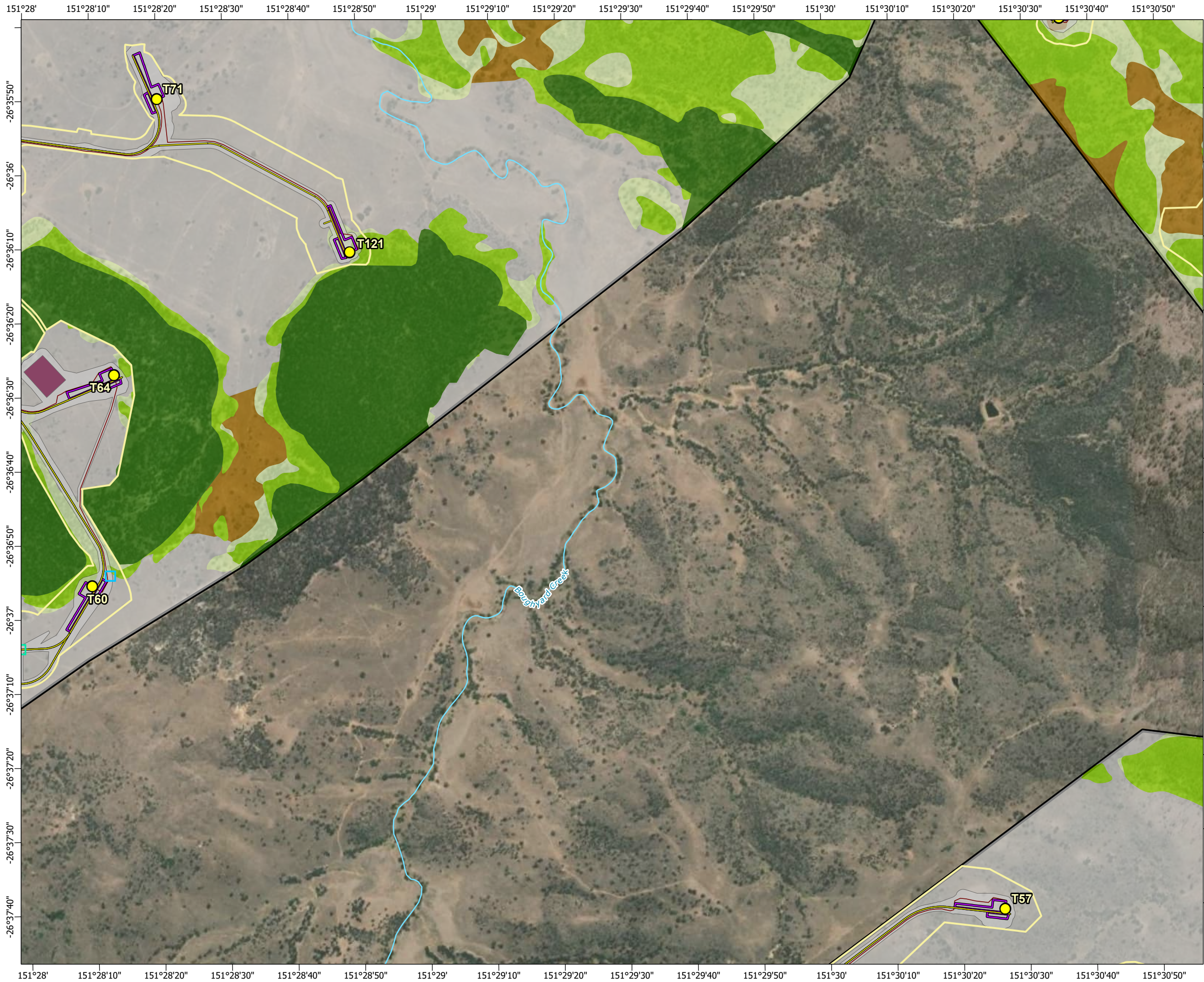
© AECOM Australia Pty Ltd (AECOM). All rights reserved.



AECOM has prepared this document for the sole use of the Client and for a specific purpose, each as expressly stated in the document. No other party should rely on this document without the prior written consent of AECOM. AECOM undertakes no duty, nor accepts any responsibility, to any third party who may rely upon or use this document. This document has been prepared based on the Client's description of its requirements and AECOM's experience, having regard to assumptions that AECOM can reasonably be expected to make in accordance with sound professional principles.



© State of Queensland (Department of Resources) 2023, Maxar © The State of Queensland; © State of Queensland (Department of Resources) 2023; Queensland Herbarium, Biodiversity and Ecosystem Sciences; © State of Queensland (Department of Science, Information Technology and Innovation) 2017; © State of Queensland (Department of Environment and Science), 2019; © The State of Queensland 2024 (Department of Energy and Climate); © South Burnett Regional Council; © Commonwealth of Australia. Based on Australian Bureau of Statistics (ABS) data, Bureau of Meteorology, National Native Title Tribunal; © Commonwealth Scientific and Industrial Research Organisation (CSIRO) Australia

**TARONG WEST WIND FARM
PUBLIC ENVIRONMENT REPORT (2025)**

Koala habitat mapped in the project site

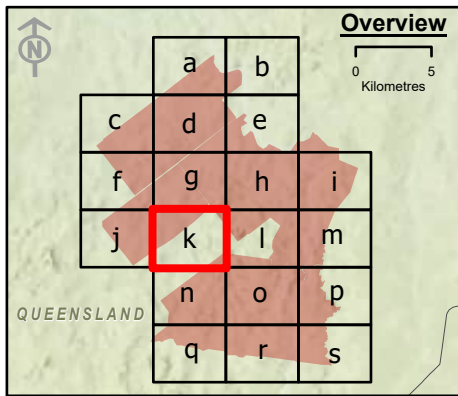






Scale: 1:15,000 at A3

- Legend**
- | | |
|--|--------------------------------|
| ○ Townships | ● Koala |
| ● Wind turbine generator | ■ Koala scat / scratches |
| ■ Mast (permanent) | ○ Koala wildnet records |
| ■ Mast (temporary) | ■ Semi-evergreen vine thickets |
| — Watercourse | ■ Preferred habitat |
| — Access track | ■ General habitat |
| — Turbine hardstand | ■ Low general habitat |
| — Cables - underground | ■ Dispersal habitat |
| — Cables - overhead 33kV | ■ Unsuitable habitat |
| — Cables - overhead 275kV | |
| — Existing Powerlink 275kV overhead line | |
| — Planning corridor | |
| — Clearing footprint | |
| ■ Site Boundary | |
- Infrastructure areas**
- Batch plant
 - Borrow pit
 - Laydown
 - Operations and maintenance building
 - Site compound
 - Substation
 - Switching station



Spatial Reference: Geocentric Datum of Australia 1994 Map Grid of Australia Zone 56
Datum: Geocentric Datum of Australia 1994
Units: Metre

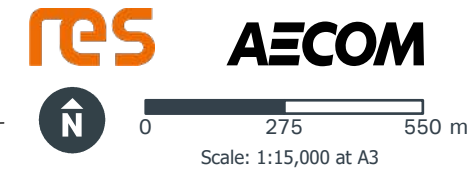
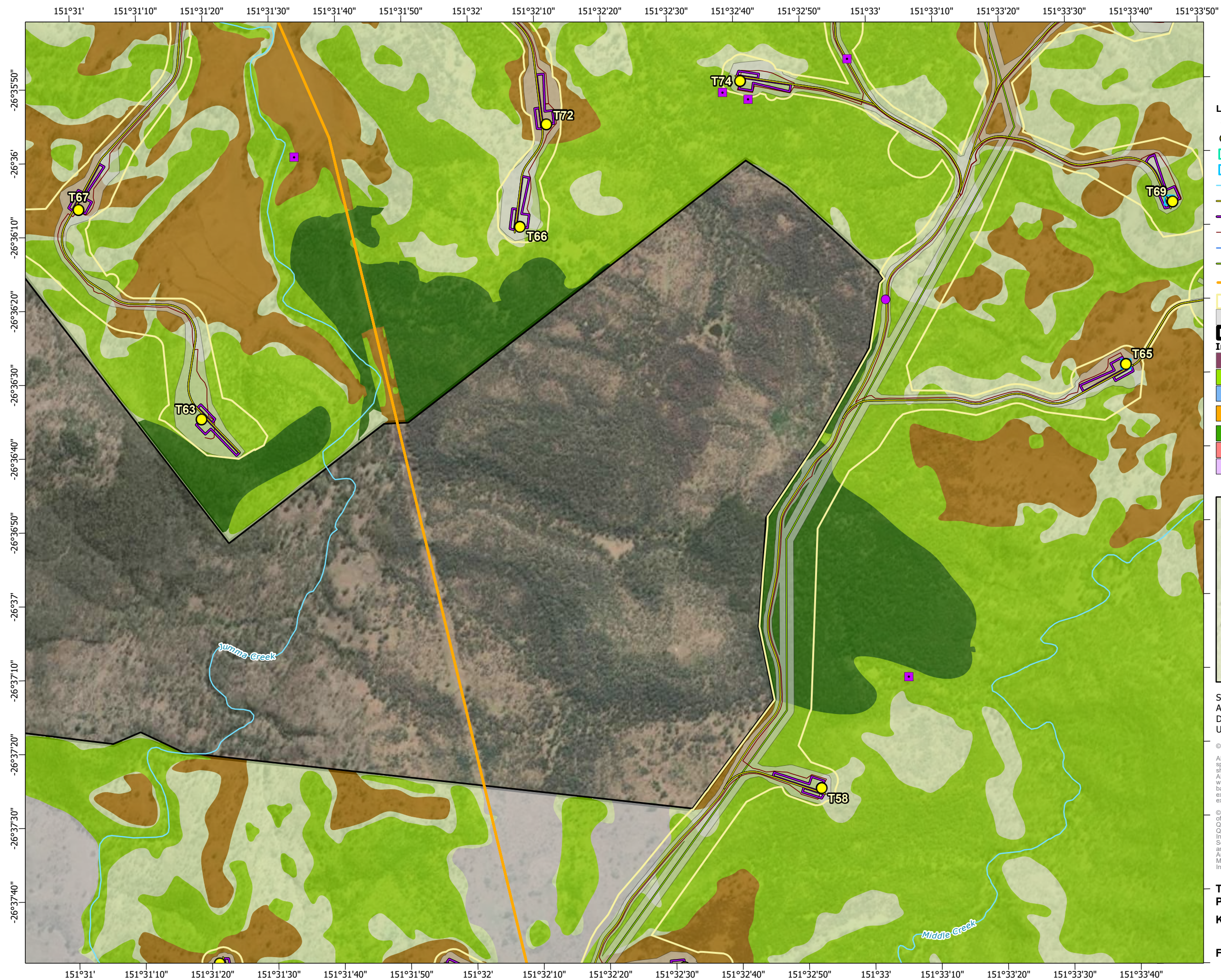
© AECOM Australia Pty Ltd (AECOM). All rights reserved.

AECOM has prepared this document for the sole use of the Client and for a specific purpose, each as expressly stated in the document. No other party should rely on this document without the prior written consent of AECOM. AECOM undertakes no duty, nor accepts any responsibility, to any third party who may rely upon or use this document. This document has been prepared based on the Client's description of its requirements and AECOM's experience, having regard to assumptions that AECOM can reasonably be expected to make in accordance with sound professional principles.

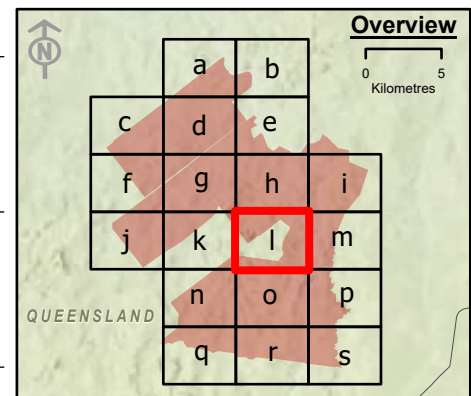
© State of Queensland (Department of Resources) 2023, Maxar © The State of Queensland; © State of Queensland (Department of Resources) 2023; Queensland Herbarium, Biodiversity and Ecosystem Sciences; © State of Queensland (Department of Science, Information Technology and Innovation) 2017; © State of Queensland (Department of Environment and Science), 2019; © The State of Queensland 2024 (Department of Energy and Climate); © South Burnett Regional Council; © Commonwealth of Australia. Based on Australian Bureau of Statistics (ABS) data, Bureau of Meteorology, National Native Title Tribunal; © Commonwealth Scientific and Industrial Research Organisation (CSIRO) Australia

**TARONG WEST WIND FARM
PUBLIC ENVIRONMENT REPORT (2025)**

Koala habitat mapped in the project site



- Legend**
- Townships
 - Wind turbine generator
 - Mast (permanent)
 - Mast (temporary)
 - Watercourse
 - Access track
 - Turbine hardstand
 - Cables - underground
 - Cables - overhead 33kV
 - Cables - overhead 275kV
 - Existing Powerlink 275kV overhead line
 - Planning corridor
 - Clearing footprint
 - Site Boundary
 - Koala
 - Koala scat / scratches
 - Koala wildnet records
 - Semi-evergreen vine thickets
 - Preferred habitat
 - General habitat
 - Low general habitat
 - Dispersal habitat
 - Unsuitable habitat
- Infrastructure areas**
- Batch plant
 - Borrow pit
 - Laydown
 - Operations and maintenance building
 - Site compound
 - Substation
 - Switching station



Spatial Reference: Geocentric Datum of Australia 1994 Map Grid of Australia Zone 56
Datum: Geocentric Datum of Australia 1994
Units: Metre

© AECOM Australia Pty Ltd (AECOM). All rights reserved.

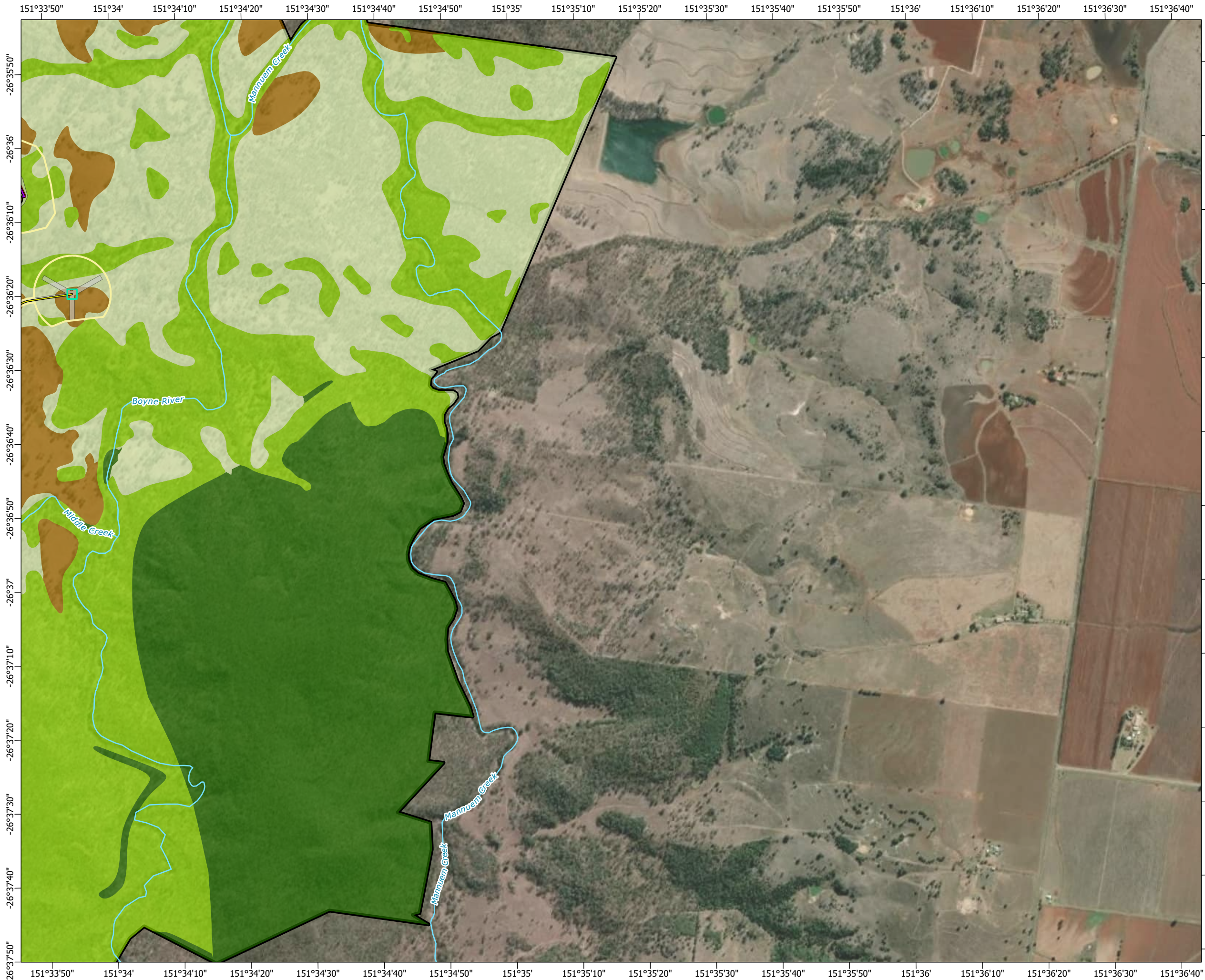
AECOM has prepared this document for the sole use of the Client and for a specific purpose, each as expressly stated in the document. No other party should rely on this document without the prior written consent of AECOM. AECOM undertakes no duty, nor accepts any responsibility, to any third party who may rely upon or use this document. This document has been prepared based on the Client's description of its requirements and AECOM's experience, having regard to assumptions that AECOM can reasonably be expected to make in accordance with sound professional principles.



© State of Queensland (Department of Resources) 2023, Maxar © The State of Queensland; © State of Queensland (Department of Resources) 2023; Queensland Herbarium, Biodiversity and Ecosystem Sciences; © State of Queensland (Department of Science, Information Technology and Innovation) 2017; © State of Queensland (Department of Environment and Science), 2019; © The State of Queensland 2024 (Department of Energy and Climate); © South Burnett Regional Council; © Commonwealth of Australia. Based on Australian Bureau of Statistics (ABS) data, Bureau of Meteorology, National Native Title Tribunal; © Commonwealth Scientific and Industrial Research Organisation (CSIRO) Australia



TARONG WEST WIND FARM PUBLIC ENVIRONMENT REPORT (2025)

Koala habitat mapped in the project site

Figure 3-151

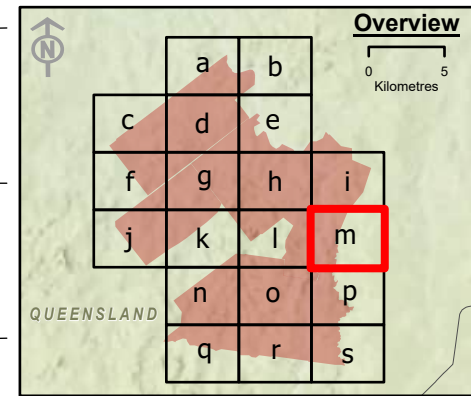






Scale: 1:15,000 at A3

- Legend**
- | | |
|--|--------------------------------|
| ○ Townships | ● Koala |
| ● Wind turbine generator | ■ Koala scat / scratches |
| ■ Mast (permanent) | ○ Koala wildnet records |
| ■ Mast (temporary) | ■ Semi-evergreen vine thickets |
| — Watercourse | ■ Preferred habitat |
| — Access track | ■ General habitat |
| — Turbine hardstand | ■ Low general habitat |
| — Cables - underground | ■ Dispersal habitat |
| — Cables - overhead 33kV | ■ Unsuitable habitat |
| — Cables - overhead 275kV | |
| — Existing Powerlink 275kV overhead line | |
| — Planning corridor | |
| — Clearing footprint | |
| ■ Site Boundary | |
- Infrastructure areas**
- Batch plant
 - Borrow pit
 - Laydown
 - Operations and maintenance building
 - Site compound
 - Substation
 - Switching station



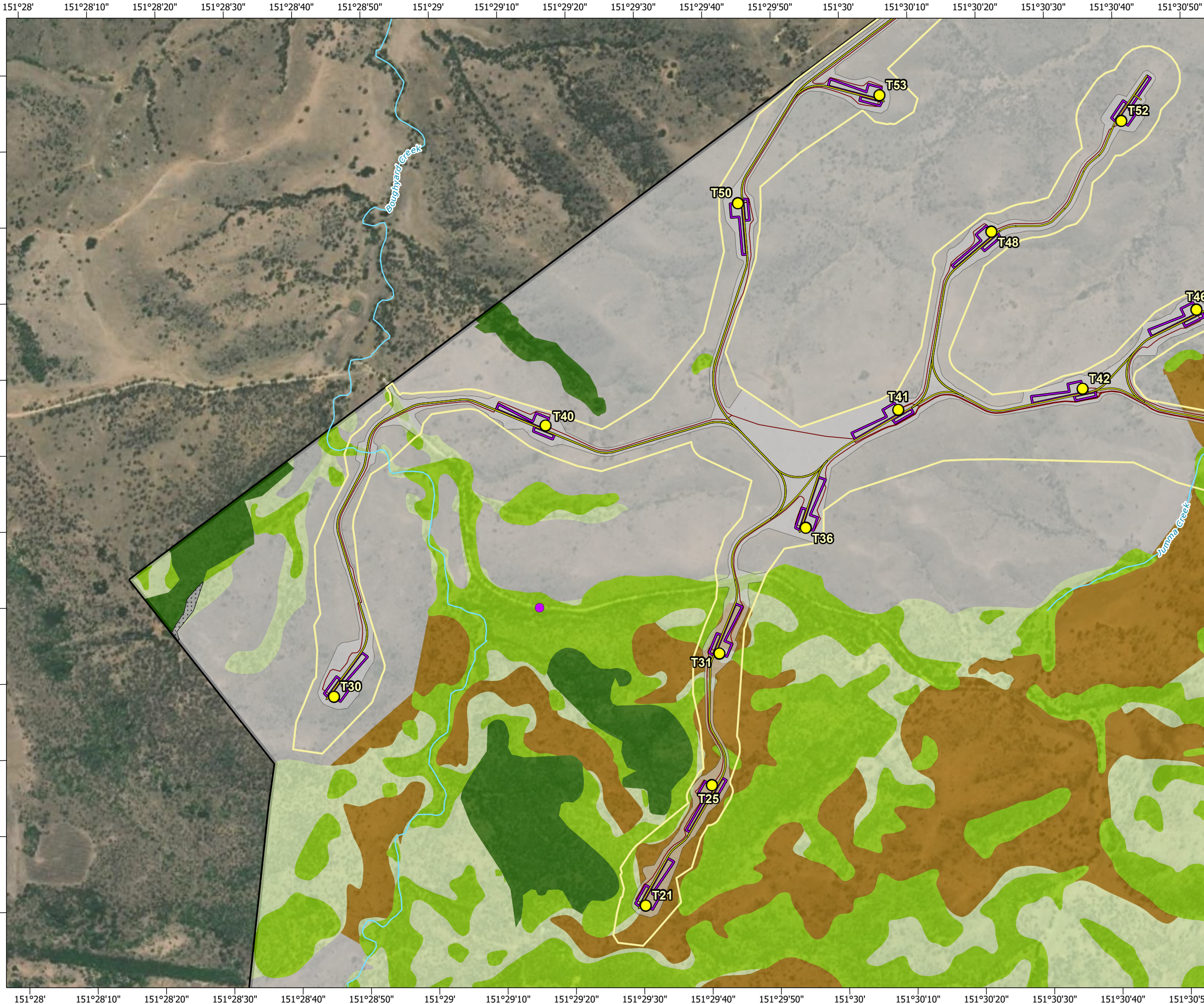
Spatial Reference: Geocentric Datum of Australia 1994 Map Grid of Australia Zone 56
Datum: Geocentric Datum of Australia 1994
Units: Metre



© AECOM Australia Pty Ltd (AECOM). All rights reserved.



AECOM has prepared this document for the sole use of the Client and for a specific purpose, each as expressly stated in the document. No other party should rely on this document without the prior written consent of AECOM. AECOM undertakes no duty, nor accepts any responsibility, to any third party who may rely upon or use this document. This document has been prepared based on the Client's description of its requirements and AECOM's experience, having regard to assumptions that AECOM can reasonably be expected to make in accordance with sound professional principles.

© State of Queensland (Department of Resources) 2023, Maxar © The State of Queensland; © State of Queensland (Department of Resources) 2023; Queensland Herbarium, Biodiversity and Ecosystem Sciences; © State of Queensland (Department of Science, Information Technology and Innovation) 2017; © State of Queensland (Department of Environment and Science), 2019; © The State of Queensland 2024 (Department of Energy and Climate); © South Burnett Regional Council; © Commonwealth of Australia. Based on Australian Bureau of Statistics (ABS) data, Bureau of Meteorology, National Native Title Tribunal; © Commonwealth Scientific and Industrial Research Organisation (CSIRO) Australia

**TARONG WEST WIND FARM
PUBLIC ENVIRONMENT REPORT (2025)**
Koala habitat mapped in the project site

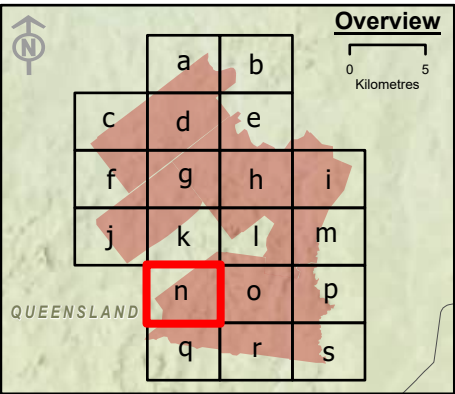






Scale: 1:15,000 at A3

- Legend**
- | | |
|--|------------------------------|
| Townships | Koala |
| Wind turbine generator | Koala scat / scratches |
| Mast (permanent) | Koala wildnet records |
| Mast (temporary) | Semi-evergreen vine thickets |
| Watercourse | Preferred habitat |
| Access track | General habitat |
| Turbine hardstand | Low general habitat |
| Cables - underground | Dispersal habitat |
| Cables - overhead 33kV | Unsuitable habitat |
| Cables - overhead 275kV | |
| Existing Powerlink 275kV overhead line | |
| Planning corridor | |
| Clearing footprint | |
| Site Boundary | |
- Infrastructure areas**
- Batch plant
 - Borrow pit
 - Laydown
 - Operations and maintenance building
 - Site compound
 - Substation
 - Switching station



Spatial Reference: Geocentric Datum of Australia 1994 Map Grid of Australia Zone 56
Datum: Geocentric Datum of Australia 1994
Units: Metre



© AECOM Australia Pty Ltd (AECOM). All rights reserved.



AECOM has prepared this document for the sole use of the Client and for a specific purpose, each as expressly stated in the document. No other party should rely on this document without the prior written consent of AECOM. AECOM undertakes no duty, nor accepts any responsibility, to any third party who may rely upon or use this document. This document has been prepared based on the Client's description of its requirements and AECOM's experience, having regard to assumptions that AECOM can reasonably be expected to make in accordance with sound professional principles.

© State of Queensland (Department of Resources) 2023, Maxar © The State of Queensland; © State of Queensland (Department of Resources) 2023; Queensland Herbarium, Biodiversity and Ecosystem Sciences; © State of Queensland (Department of Science, Information Technology and Innovation) 2017; © State of Queensland (Department of Environment and Science), 2019; © The State of Queensland 2024 (Department of Energy and Climate); © South Burnett Regional Council; © Commonwealth of Australia. Based on Australian Bureau of Statistics (ABS) data, Bureau of Meteorology, National Native Title Tribunal; © Commonwealth Scientific and Industrial Research Organisation (CSIRO) Australia

**TARONG WEST WIND FARM
PUBLIC ENVIRONMENT REPORT (2025)**
Koala habitat mapped in the project site

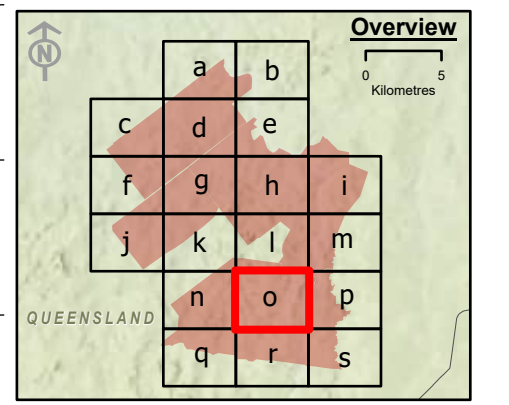






Scale: 1:15,000 at A3

- Legend**
- | | |
|--|--------------------------------|
| ○ Townships | ● Koala |
| ● Wind turbine generator | ■ Koala scat / scratches |
| ■ Mast (permanent) | ○ Koala wildnet records |
| ■ Mast (temporary) | ■ Semi-evergreen vine thickets |
| — Watercourse | ■ Preferred habitat |
| — Access track | ■ General habitat |
| — Turbine hardstand | ■ Low general habitat |
| — Cables - underground | ■ Dispersal habitat |
| — Cables - overhead 33kV | ■ Unsuitable habitat |
| — Cables - overhead 275kV | |
| — Existing Powerlink 275kV overhead line | |
| — Planning corridor | |
| — Clearing footprint | |
| ■ Site Boundary | |
| ⊕ Helipad | |
- Infrastructure areas**
- Batch plant
 - Borrow pit
 - Laydown
 - Operations and maintenance building
 - Site compound
 - Substation
 - Switching station



Spatial Reference: Geocentric Datum of Australia 1994 Map Grid of Australia Zone 56
Datum: Geocentric Datum of Australia 1994
Units: Metre

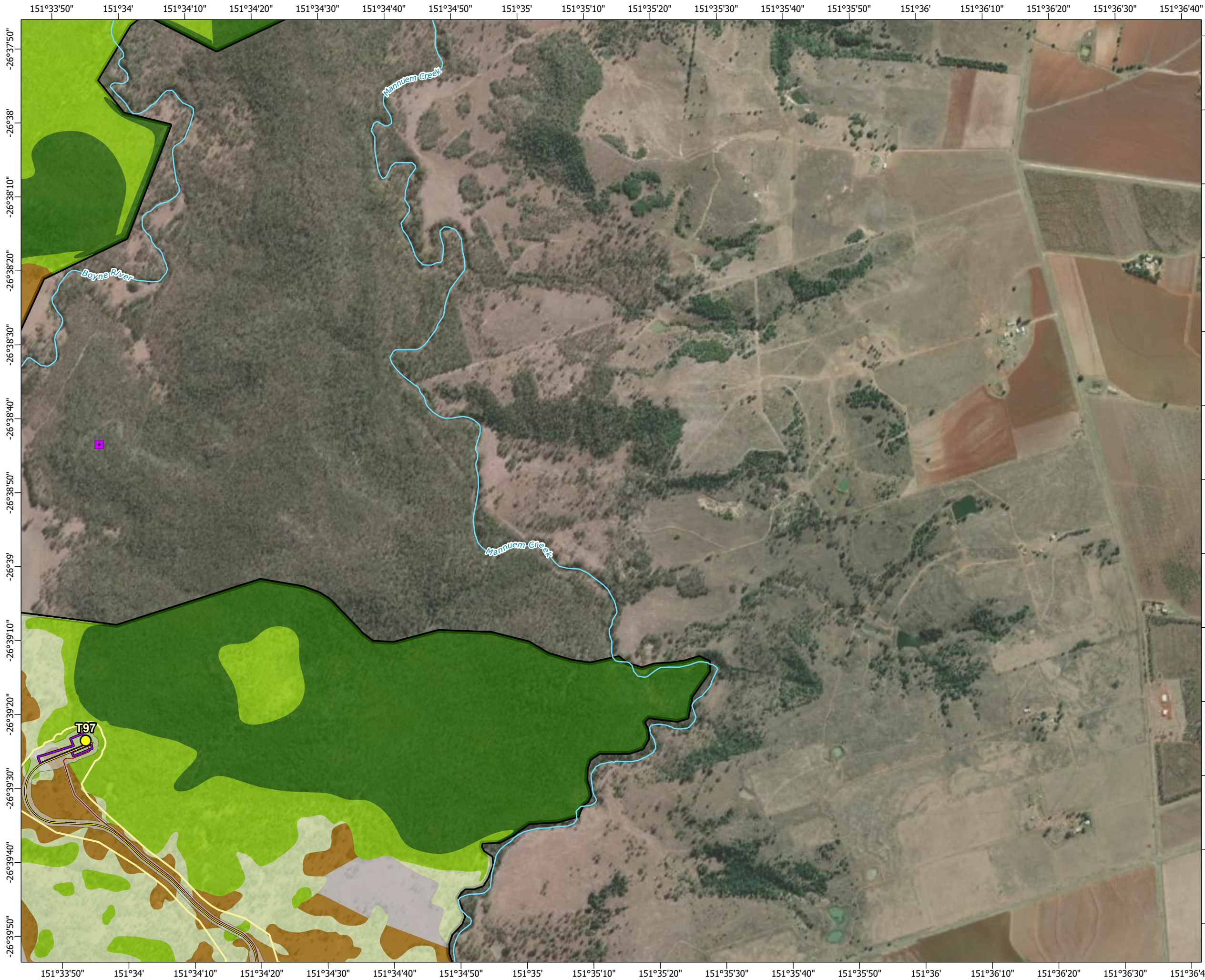
© AECOM Australia Pty Ltd (AECOM). All rights reserved.



AECOM has prepared this document for the sole use of the Client and for a specific purpose, each as expressly stated in the document. No other party should rely on this document without the prior written consent of AECOM. AECOM undertakes no duty, nor accepts any responsibility, to any third party who may rely upon or use this document. This document has been prepared based on the Client's description of its requirements and AECOM's experience, having regard to assumptions that AECOM can reasonably be expected to make in accordance with sound professional principles.



© State of Queensland (Department of Resources) 2023, Maxar © The State of Queensland; © State of Queensland (Department of Resources) 2023; Queensland Herbarium, Biodiversity and Ecosystem Sciences; © State of Queensland (Department of Science, Information Technology and Innovation) 2017; © State of Queensland (Department of Environment and Science), 2019; © The State of Queensland 2024 (Department of Energy and Climate); © South Burnett Regional Council; © Commonwealth of Australia. Based on Australian Bureau of Statistics (ABS) data, Bureau of Meteorology; National Native Title Tribunal; © Commonwealth Scientific and Industrial Research Organisation (CSIRO) Australia

**TARONG WEST WIND FARM
PUBLIC ENVIRONMENT REPORT (2025)**

Koala habitat mapped in the project site







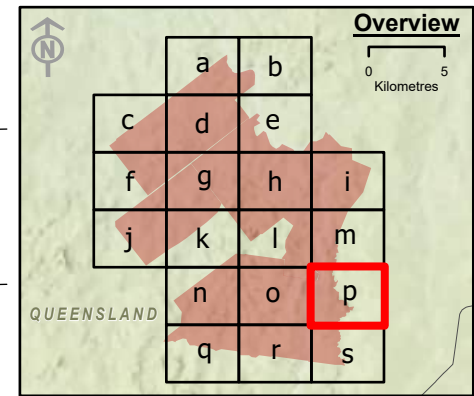
Scale: 1:15,000 at A3

Legend

○ Townships	● Koala
● Wind turbine generator	■ Koala scat / scratches
□ Mast (permanent)	○ Koala wildnet records
□ Mast (temporary)	▨ Semi-evergreen vine thickets
— Watercourse	■ Preferred habitat
— Access track	■ General habitat
— Turbine hardstand	■ Low general habitat
— Cables - underground	■ Dispersal habitat
— Cables - overhead 33kV	■ Unsuitable habitat
— Cables - overhead 275kV	
— Existing Powerlink 275kV overhead line	
□ Planning corridor	
□ Clearing footprint	
□ Site Boundary	

Infrastructure areas

■ Batch plant
■ Borrow pit
■ Laydown
■ Operations and maintenance building
■ Site compound
■ Substation
■ Switching station



Spatial Reference: Geocentric Datum of Australia 1994 Map Grid of Australia Zone 56
Datum: Geocentric Datum of Australia 1994
Units: Metre

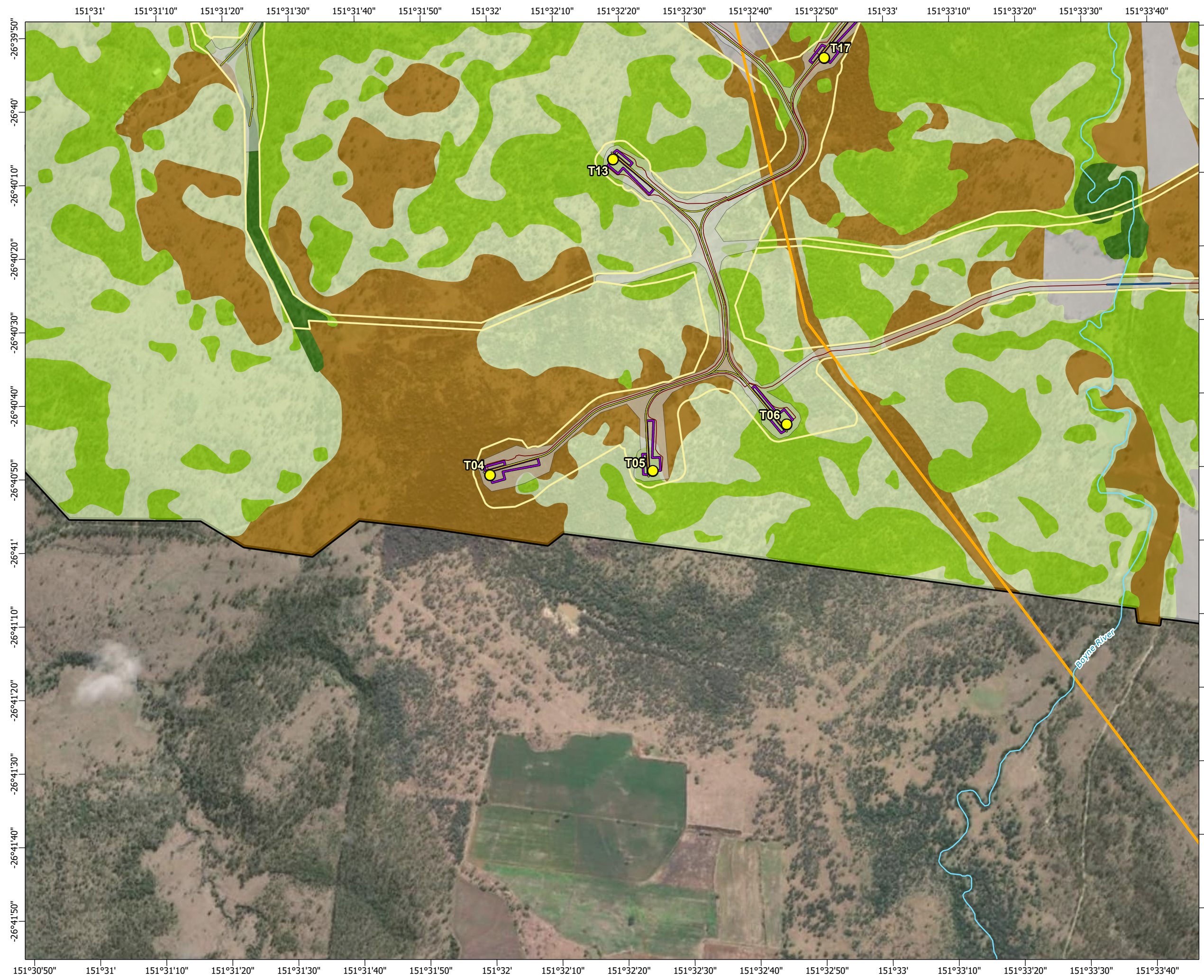
© AECOM Australia Pty Ltd (AECOM). All rights reserved.



AECOM has prepared this document for the sole use of the Client and for a specific purpose, each as expressly stated in the document. No other party should rely on this document without the prior written consent of AECOM. AECOM undertakes no duty, nor accepts any responsibility, to any third party who may rely upon or use this document. This document has been prepared based on the Client's description of its requirements and AECOM's experience, having regard to assumptions that AECOM can reasonably be expected to make in accordance with sound professional principles.



© State of Queensland (Department of Resources) 2023, Maxar © The State of Queensland; © State of Queensland (Department of Resources) 2023; Queensland Herbarium, Biodiversity and Ecosystem Sciences; © State of Queensland (Department of Science, Information Technology and Innovation) 2017; © State of Queensland (Department of Environment and Science), 2019; © The State of Queensland 2024 (Department of Energy and Climate); © South Burnett Regional Council; © Commonwealth of Australia. Based on Australian Bureau of Statistics (ABS) data, Bureau of Meteorology, National Native Title Tribunal; © Commonwealth Scientific and Industrial Research Organisation (CSIRO) Australia

**TARONG WEST WIND FARM
PUBLIC ENVIRONMENT REPORT (2025)**

Koala habitat mapped in the project site

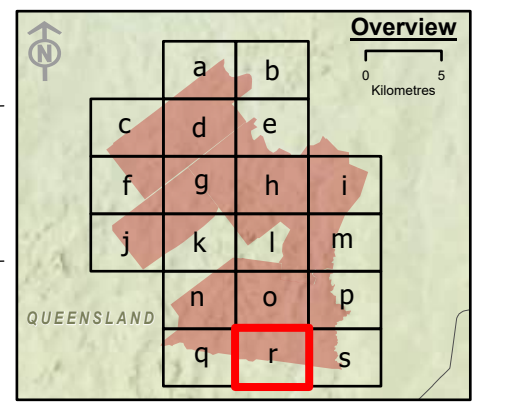






Scale: 1:15,000 at A3

- Legend**
- | | |
|--|--------------------------------|
| ○ Townships | ● Koala |
| ● Wind turbine generator | ■ Koala scat / scratches |
| ■ Mast (permanent) | ○ Koala wildnet records |
| ■ Mast (temporary) | ■ Semi-evergreen vine thickets |
| — Watercourse | ■ Preferred habitat |
| — Access track | ■ General habitat |
| — Turbine hardstand | ■ Low general habitat |
| — Cables - underground | ■ Dispersal habitat |
| — Cables - overhead 33kV | ■ Unsuitable habitat |
| — Cables - overhead 275kV | |
| — Existing Powerlink 275kV overhead line | |
| — Planning corridor | |
| — Clearing footprint | |
| ■ Site Boundary | |
- Infrastructure areas**
- Batch plant
 - Borrow pit
 - Laydown
 - Operations and maintenance building
 - Site compound
 - Substation
 - Switching station



Spatial Reference: Geocentric Datum of Australia 1994 Map Grid of Australia Zone 56
Datum: Geocentric Datum of Australia 1994
Units: Metre

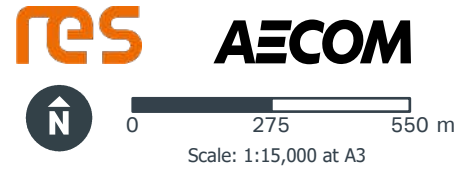
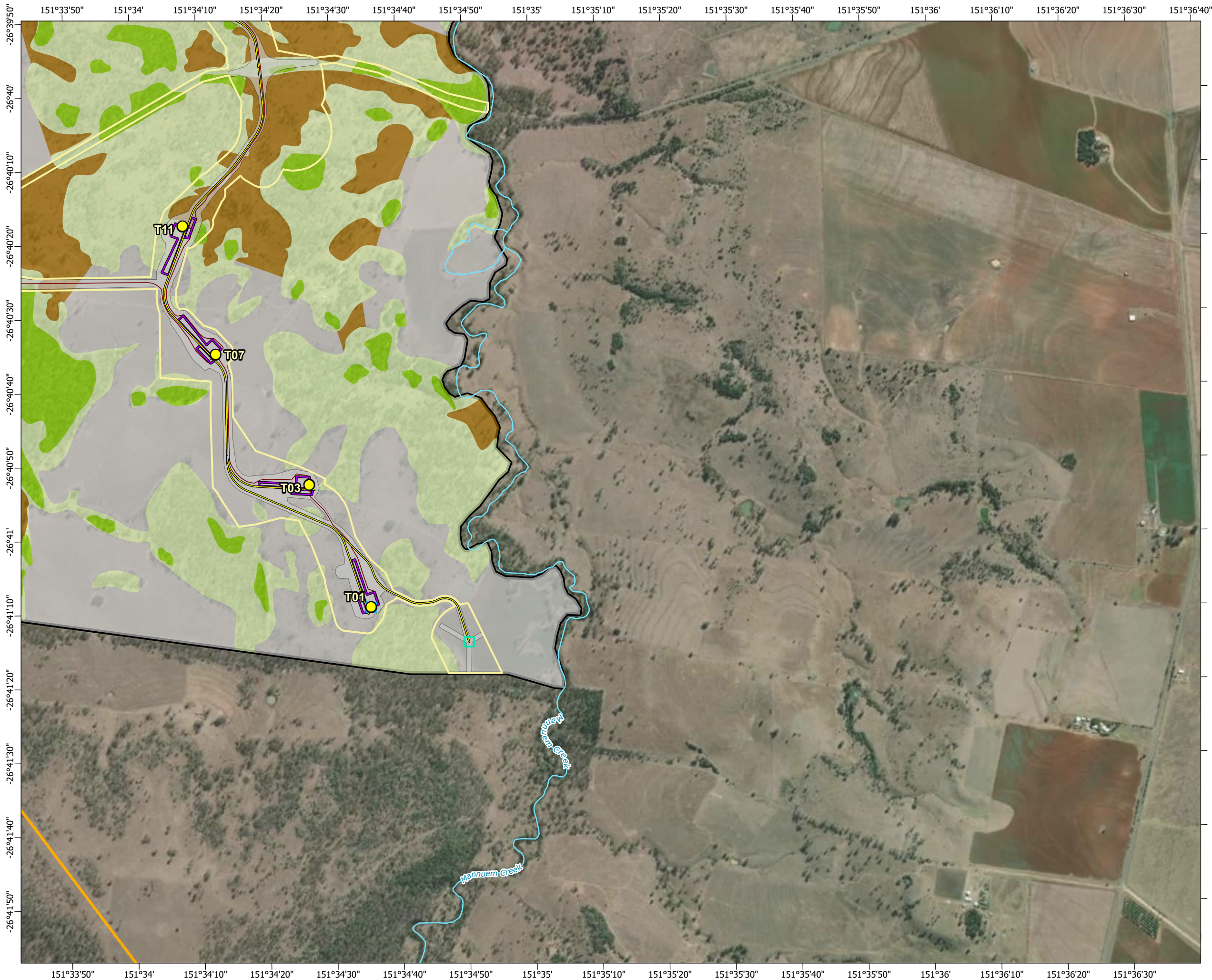
© AECOM Australia Pty Ltd (AECOM). All rights reserved.

AECOM has prepared this document for the sole use of the Client and for a specific purpose, each as expressly stated in the document. No other party should rely on this document without the prior written consent of AECOM. AECOM undertakes no duty, nor accepts any responsibility, to any third party who may rely upon or use this document. This document has been prepared based on the Client's description of its requirements and AECOM's experience, having regard to assumptions that AECOM can reasonably be expected to make in accordance with sound professional principles.

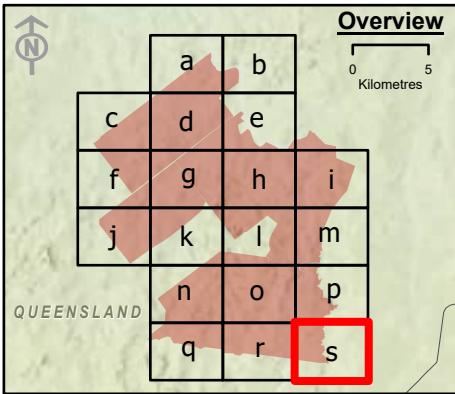
© State of Queensland (Department of Resources) 2023, Maxar © The State of Queensland; © State of Queensland (Department of Resources) 2023; Queensland Herbarium, Biodiversity and Ecosystem Sciences; © State of Queensland (Department of Science, Information Technology and Innovation) 2017; © State of Queensland (Department of Environment and Science), 2019; © The State of Queensland 2024 (Department of Energy and Climate); © South Burnett Regional Council; © Commonwealth of Australia. Based on Australian Bureau of Statistics (ABS) data, Bureau of Meteorology, National Native Title Tribunal; © Commonwealth Scientific and Industrial Research Organisation (CSIRO) Australia

**TARONG WEST WIND FARM
PUBLIC ENVIRONMENT REPORT (2025)**

Koala habitat mapped in the project site



- Legend**
- Townships
 - Wind turbine generator
 - Mast (permanent)
 - Mast (temporary)
 - Watercourse
 - Access track
 - Turbine hardstand
 - Cables - underground
 - Cables - overhead 33kV
 - Cables - overhead 275kV
 - Existing Powerlink 275kV overhead line
 - Planning corridor
 - Clearing footprint
 - Site Boundary
 - Batch plant
 - Borrow pit
 - Laydown
 - Operations and maintenance building
 - Site compound
 - Substation
 - Switching station
 - Koala
 - Koala scat / scratches
 - Koala wildnet records
 - Semi-evergreen vine thickets
 - Preferred habitat
 - General habitat
 - Low general habitat
 - Dispersal habitat
 - Unsuitable habitat



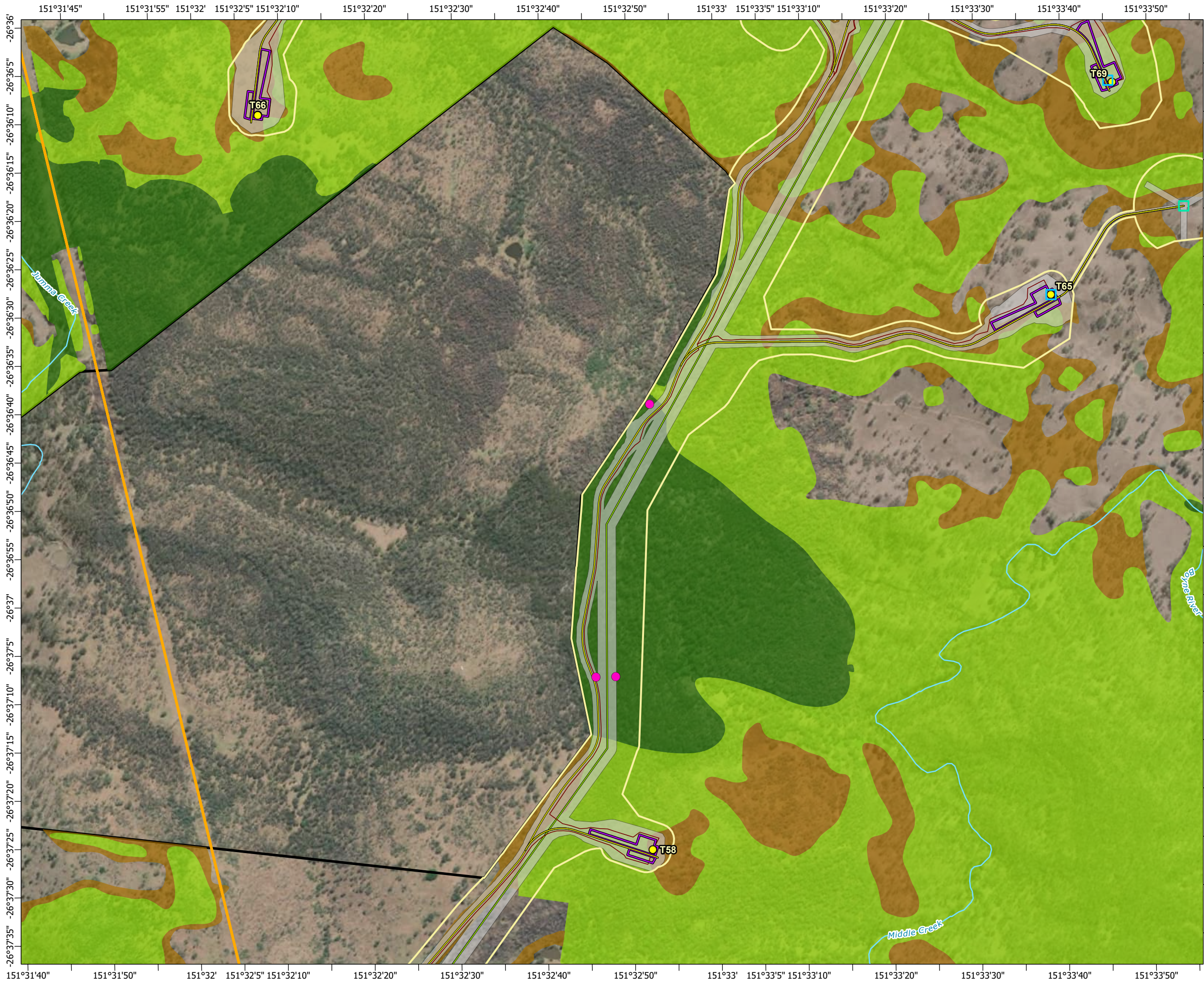
Spatial Reference: Geocentric Datum of Australia 1994 Map Grid of Australia Zone 56
Datum: Geocentric Datum of Australia 1994
Units: Metre



© AECOM Australia Pty Ltd (AECOM). All rights reserved.



AECOM has prepared this document for the sole use of the Client and for a specific purpose, each as expressly stated in the document. No other party should rely on this document without the prior written consent of AECOM. AECOM undertakes no duty, nor accepts any responsibility, to any third party who may rely upon or use this document. This document has been prepared based on the Client's description of its requirements and AECOM's experience, having regard to assumptions that AECOM can reasonably be expected to make in accordance with sound professional principles.

© State of Queensland (Department of Resources) 2023. Maxar © The State of Queensland; © State of Queensland (Department of Resources) 2023; Queensland Herbarium, Biodiversity and Ecosystem Sciences; © State of Queensland (Department of Science, Information Technology and Innovation) 2017; © State of Queensland (Department of Environment and Science), 2019; © The State of Queensland 2024 (Department of Energy and Climate); © South Burnett Regional Council; © Commonwealth of Australia. Based on Australian Bureau of Statistics (ABS) data. Bureau of Meteorology; National Native Title Tribunal; © Commonwealth Scientific and Industrial Research Organisation (CSIRO) Australia

**TARONG WEST WIND FARM
PUBLIC ENVIRONMENT REPORT (2025)**
Koala habitat mapped in the project site








Scale: 1:11,500 at A3

Legend

Wind turbine generator	Greater glider
Mast (permanent)	Preferred habitat
Mast (temporary)	Potential foraging and future denning habitat
Watercourse	Dispersal habitat
Access track	
Turbine hardstand	
Cables - underground	
Cables - overhead 275kV	
Existing Powerlink 275kV overhead line	
Planning corridor	
Clearing footprint	
Site Boundary	

Overview



0 60 120 Kilometres

QUEENSLAND

GYMPIE

KINGAROY

TOOWOOMBA

BRISBANE

BEAUDESERT

Spatial Reference: Geocentric Datum of Australia 1994 Map Grid of Australia Zone 56
Datum: Geocentric Datum of Australia 1994
Units: Metre

© AECOM Australia Pty Ltd (AECOM). All rights reserved.

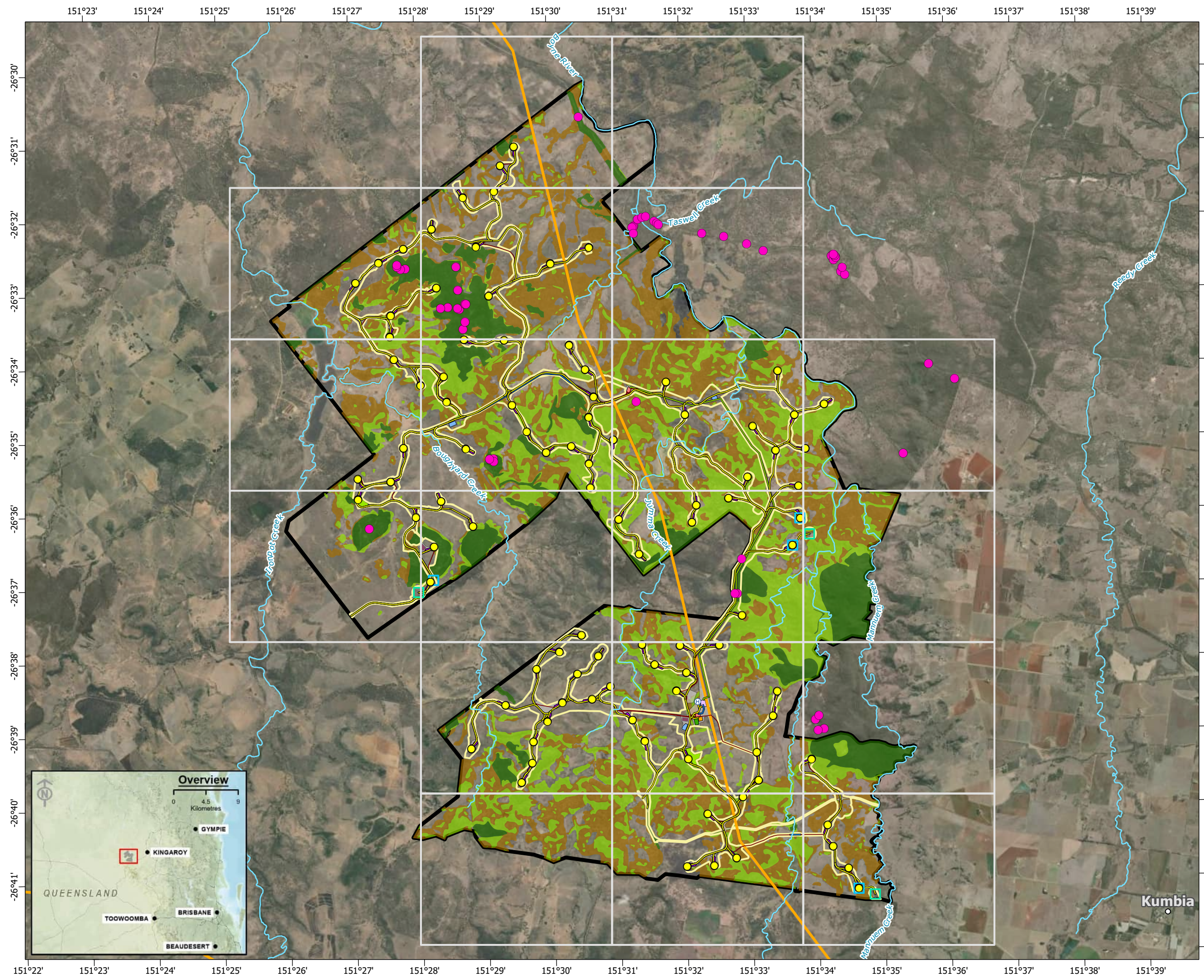
AECOM has prepared this document for the sole use of the Client and for a specific purpose, each as expressly stated in the document. No other party should rely on this document without the prior written consent of AECOM. AECOM undertakes no duty, nor accepts any responsibility, to any third party who may rely upon or use this document. This document has been prepared based on the Client's description of its requirements and AECOM's experience, having regard to assumptions that AECOM can reasonably be expected to make in accordance with sound professional principles.



© State of Queensland (Department of Resources) 2023. Maxar © The State of Queensland: © State of Queensland (Department of Resources) 2023; Queensland Herbarium, Biodiversity and Ecosystem Sciences; © State of Queensland (Department of Science, Information Technology and Innovation) 2017; © State of Queensland (Department of Environment and Science), 2019; © The State of Queensland 2024 (Department of Energy and Climate); © South Burnett Regional Council; © Commonwealth of Australia. Based on Australian Bureau of Statistics (ABS) data. Bureau of Meteorology; National Native Title Tribunal; © Commonwealth Scientific and Industrial Research Organisation (CSIRO) Australia

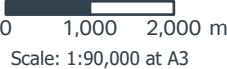

**TARONG WEST WIND FARM
PUBLIC ENVIRONMENT REPORT (2025)**

**Jumma Road greater glider habitat
showing proposed infrastructure**

Figure 3-16





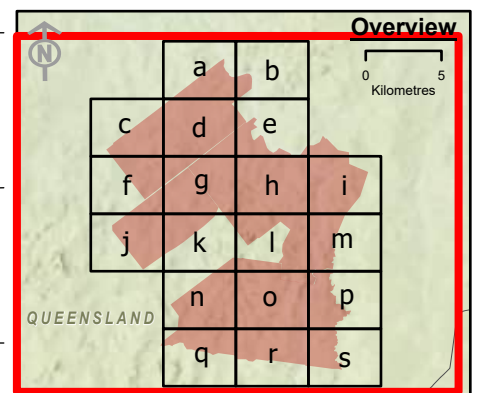


Legend

○ Townships	● Greater glider
● Wind turbine generator	■ Semi-evergreen vine thickets
■ Mast (permanent)	■ Preferred habitat
■ Mast (temporary)	■ Potential foraging and future denning habitat
— Watercourse	■ Dispersal habitat
— Access track	
— Turbine hardstand	
— Cables - underground	
— Cables - overhead 33kV	
— Cables - overhead 275kV	
— Existing Powerlink 275kV overhead line	
— Planning corridor	
— Clearing footprint	
■ Site Boundary	
⊕ Helipad	

Infrastructure areas

- Batch plant
- Borrow pit
- Laydown
- Operations and maintenance building
- Site compound
- Substation
- Switching station



Spatial Reference: Geocentric Datum of Australia 1994 Map Grid of Australia Zone 56
Datum: Geocentric Datum of Australia 1994
Units: Metre

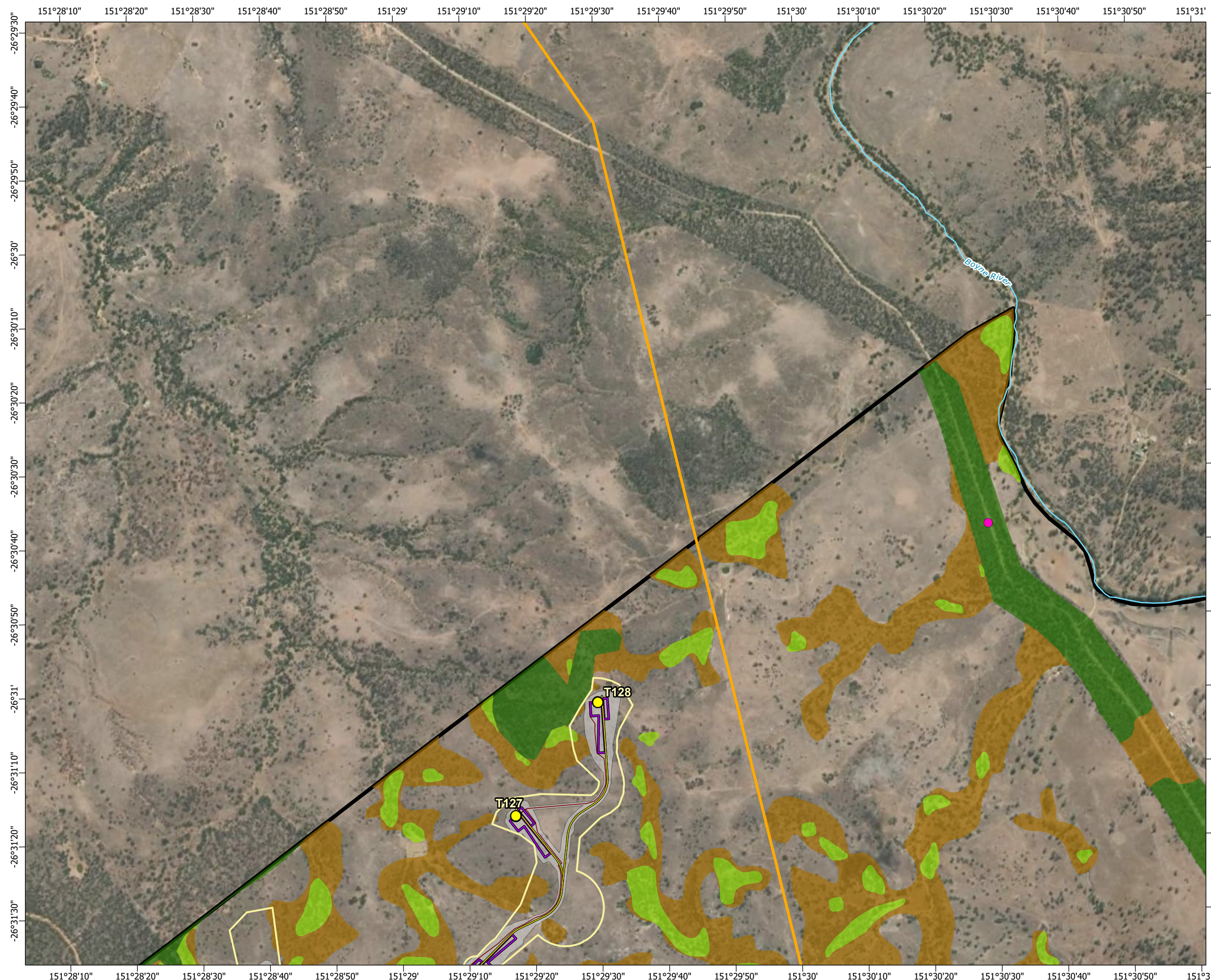
© AECOM Australia Pty Ltd (AECOM). All rights reserved.



AECOM has prepared this document for the sole use of the Client and for a specific purpose, each as expressly stated in the document. No other party should rely on this document without the prior written consent of AECOM. AECOM undertakes no duty, nor accepts any responsibility, to any third party who may rely upon or use this document. This document has been prepared based on the Client's description of its requirements and AECOM's experience, having regard to assumptions that AECOM can reasonably be expected to make in accordance with sound professional principles.



Earthstar Geographics, © State of Queensland (Department of Resources) 2023 © The State of Queensland; © State of Queensland (Department of Resources) 2023; Queensland Herbarium, Biodiversity and Ecosystem Sciences; © State of Queensland (Department of Science, Information Technology and Innovation) 2017; © State of Queensland (Department of Environment and Science), 2019; © The State of Queensland 2024 (Department of Energy and Climate); © South Burnett Regional Council; © Commonwealth of Australia. Based on Australian Bureau of Statistics (ABS) data. Bureau of Meteorology; National Native Title Tribunal; © Commonwealth Scientific and Industrial Research Organisation (CSIRO) Australia

**TARONG WEST WIND FARM
PUBLIC ENVIRONMENT REPORT (2025)**

**Greater glider habitat mapped within the
project site**

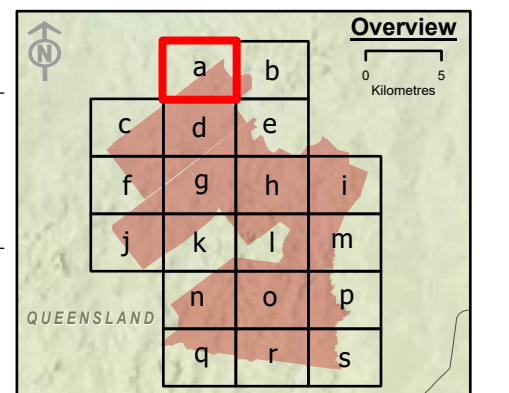






Scale: 1:15,000 at A3

- Legend**
- | | |
|--|---|
| ○ Townships | ● Greater glider |
| ● Wind turbine generator | ▨ Semi-evergreen vine thickets |
| ▭ Mast (permanent) | ■ Preferred habitat |
| ▭ Mast (temporary) | ■ Potential foraging and future denning habitat |
| — Watercourse | ■ Dispersal habitat |
| — Access track | |
| — Turbine hardstand | |
| — Cables - underground | |
| — Cables - overhead 33kV | |
| — Cables - overhead 275kV | |
| — Existing Powerlink 275kV overhead line | |
| ▭ Planning corridor | |
| ▭ Clearing footprint | |
| ▭ Site Boundary | |
| ⊕ Helipad | |
| Infrastructure areas | |
| ■ Batch plant | |
| ■ Borrow pit | |
| ■ Laydown | |
| ■ Operations and maintenance building | |
| ■ Site compound | |
| ■ Substation | |
| ■ Switching station | |



Spatial Reference: Geocentric Datum of Australia 1994 Map Grid of Australia Zone 56
Datum: Geocentric Datum of Australia 1994
Units: Metre

© AECOM Australia Pty Ltd (AECOM). All rights reserved.



AECOM has prepared this document for the sole use of the Client and for a specific purpose, each as expressly stated in the document. No other party should rely on this document without the prior written consent of AECOM. AECOM undertakes no duty, nor accepts any responsibility, to any third party who may rely upon or use this document. This document has been prepared based on the Client's description of its requirements and AECOM's experience, having regard to assumptions that AECOM can reasonably be expected to make in accordance with sound professional principles.



© State of Queensland (Department of Resources) 2023, Maxar © The State of Queensland; © State of Queensland (Department of Resources) 2023; Queensland Herbarium, Biodiversity and Ecosystem Sciences; © State of Queensland (Department of Science, Information Technology and Innovation) 2017; © State of Queensland (Department of Environment and Science), 2019; © The State of Queensland 2024 (Department of Energy and Climate); © South Burnett Regional Council; © Commonwealth of Australia. Based on Australian Bureau of Statistics (ABS) data, Bureau of Meteorology, National Native Title Tribunal; © Commonwealth Scientific and Industrial Research Organisation (CSIRO) Australia

**TARONG WEST WIND FARM
PUBLIC ENVIRONMENT REPORT (2025)**


Greater glider habitat mapped within the project site











Scale: 1:15,000 at A3


- Legend
-  Townships


 Wind turbine generator


 Mast (permanent)


 Mast (temporary)


 Watercourse


 Access track


 Turbine hardstand


 Cables - underground


 Cables - overhead 33kV


 Cables - overhead 275kV


 Existing Powerlink 275kV overhead line


 Planning corridor


 Clearing footprint


 Site Boundary


 Helipad


 Greater glider


 Semi-evergreen vine thickets


 Preferred habitat


 Potential foraging and future denning habitat


 Dispersal habitat


 Batch plant


 Borrow pit

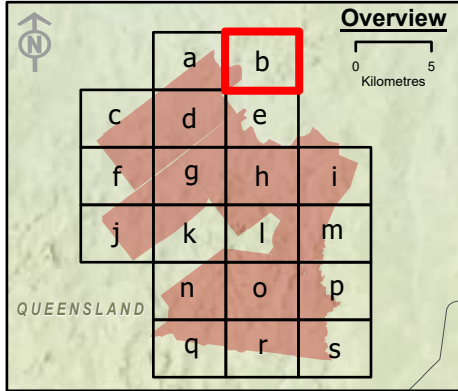
 Laydown

 Operations and maintenance building

 Site compound

 Substation

 Switching station



Spatial Reference: Geocentric Datum of Australia 1994 Map Grid of Australia Zone 56
Datum: Geocentric Datum of Australia 1994
Units: Metre

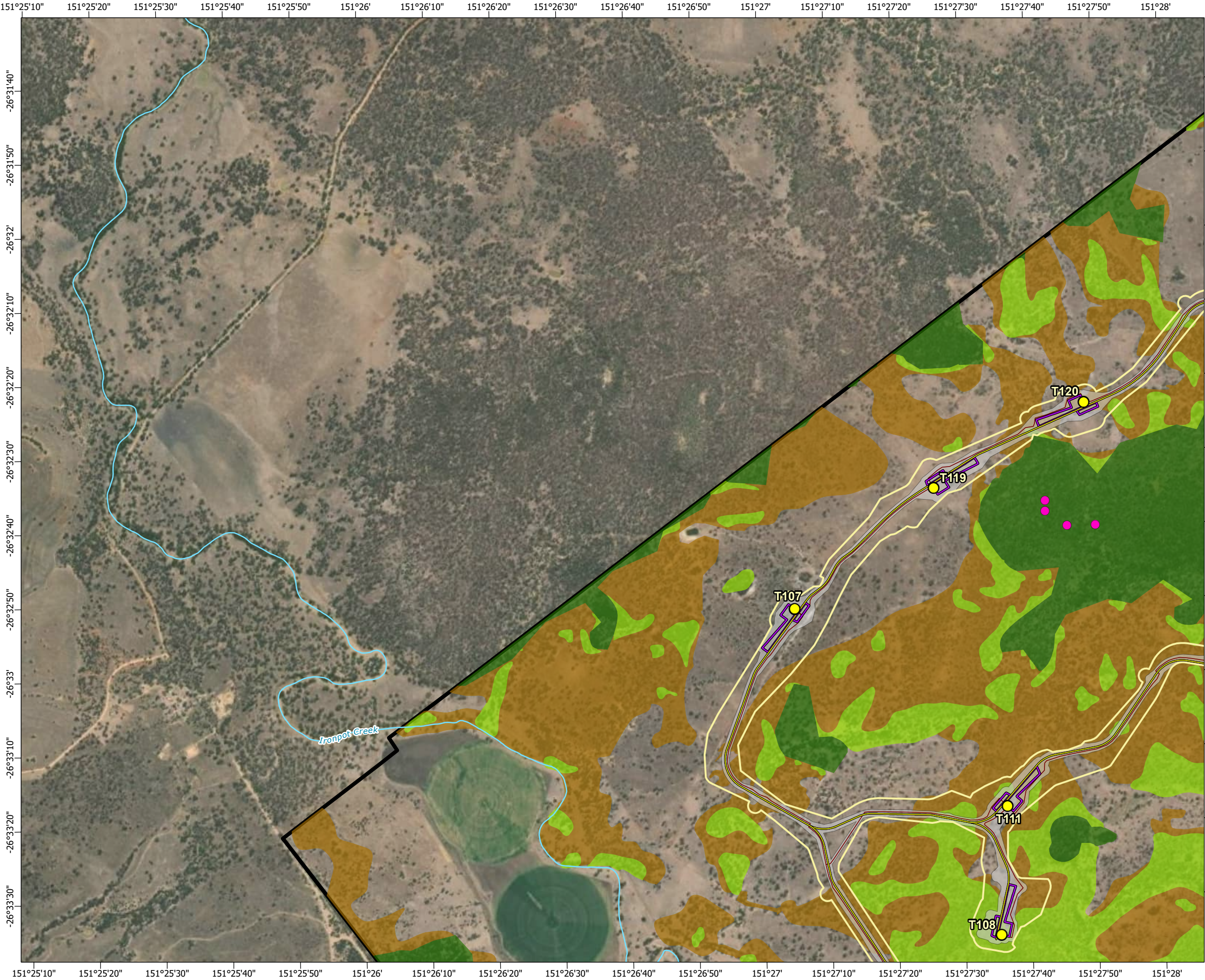
© AECOM Australia Pty Ltd (AECOM). All rights reserved.



AECOM has prepared this document for the sole use of the Client and for a specific purpose, each as expressly stated in the document. No other party should rely on this document without the prior written consent of AECOM. AECOM undertakes no duty, nor accepts any responsibility, to any third party who may rely upon or use this document. This document has been prepared based on the Client's description of its requirements and AECOM's experience, having regard to assumptions that AECOM can reasonably be expected to make in accordance with sound professional principles.



© State of Queensland (Department of Resources) 2023, Maxar © The State of Queensland; © State of Queensland (Department of Resources) 2023; Queensland Herbarium, Biodiversity and Ecosystem Sciences; © State of Queensland (Department of Science, Information Technology and Innovation) 2017; © State of Queensland (Department of Environment and Science), 2019; © The State of Queensland 2024 (Department of Energy and Climate); © South Burnett Regional Council; © Commonwealth of Australia. Based on Australian Bureau of Statistics (ABS) data, Bureau of Meteorology, National Native Title Tribunal; © Commonwealth Scientific and Industrial Research Organisation (CSIRO) Australia

**TARONG WEST WIND FARM
PUBLIC ENVIRONMENT REPORT (2025)**

**Greater glider habitat mapped within the
project site**

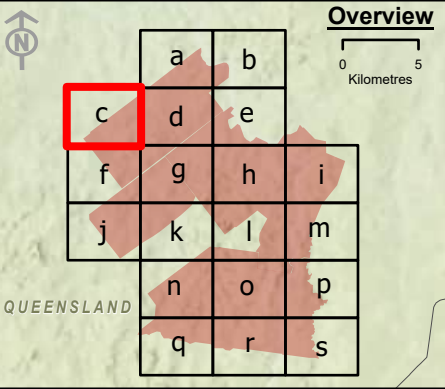






Scale: 1:15,000 at A3

- Legend**
- Townships
 - Wind turbine generator
 - Mast (permanent)
 - Mast (temporary)
 - Watercourse
 - Access track
 - Turbine hardstand
 - Cables - underground
 - Cables - overhead 33kV
 - Cables - overhead 275kV
 - Existing Powerlink 275kV overhead line
 - Planning corridor
 - Clearing footprint
 - Site Boundary
 - ⊕ Helipad
 - Infrastructure areas**
 - Batch plant
 - Borrow pit
 - Laydown
 - Operations and maintenance building
 - Site compound
 - Substation
 - Switching station
 - Greater glider
 - Semi-evergreen vine thickets
 - Preferred habitat
 - Potential foraging and future denning habitat
 - Dispersal habitat



Spatial Reference: Geocentric Datum of Australia 1994 Map Grid of Australia Zone 56
Datum: Geocentric Datum of Australia 1994
Units: Metre

© AECOM Australia Pty Ltd (AECOM). All rights reserved.



AECOM has prepared this document for the sole use of the Client and for a specific purpose, each as expressly stated in the document. No other party should rely on this document without the prior written consent of AECOM. AECOM undertakes no duty, nor accepts any responsibility, to any third party who may rely upon or use this document. This document has been prepared based on the Client's description of its requirements and AECOM's experience, having regard to assumptions that AECOM can reasonably be expected to make in accordance with sound professional principles.



© State of Queensland (Department of Resources) 2023, Maxar © The State of Queensland; © State of Queensland (Department of Resources) 2023; Queensland Herbarium, Biodiversity and Ecosystem Sciences; © State of Queensland (Department of Science, Information Technology and Innovation) 2017; © State of Queensland (Department of Environment and Science), 2019; © The State of Queensland 2024 (Department of Energy and Climate); © South Burnett Regional Council; © Commonwealth of Australia. Based on Australian Bureau of Statistics (ABS) data, Bureau of Meteorology, National Native Title Tribunal; © Commonwealth Scientific and Industrial Research Organisation (CSIRO) Australia

**TARONG WEST WIND FARM
PUBLIC ENVIRONMENT REPORT (2025)**

Greater glider habitat mapped within the project site







Scale: 1:15,000 at A3

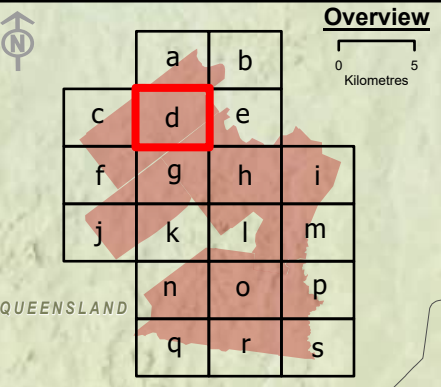
Legend

- Townships
- Wind turbine generator
- Mast (permanent)
- Mast (temporary)
- Watercourse
- Access track
- Turbine hardstand
- Cables - underground
- Cables - overhead 33kV
- Cables - overhead 275kV
- Existing Powerlink 275kV overhead line
- Planning corridor
- Clearing footprint
- Site Boundary
- Helipad

- Greater glider
- Semi-evergreen vine thickets
- Preferred habitat
- Potential foraging and future denning habitat
- Dispersal habitat

Infrastructure areas

- Batch plant
- Borrow pit
- Laydown
- Operations and maintenance building
- Site compound
- Substation
- Switching station



Overview

0 5 Kilometres

Spatial Reference: Geocentric Datum of Australia 1994 Map Grid of Australia Zone 56
Datum: Geocentric Datum of Australia 1994
Units: Metre

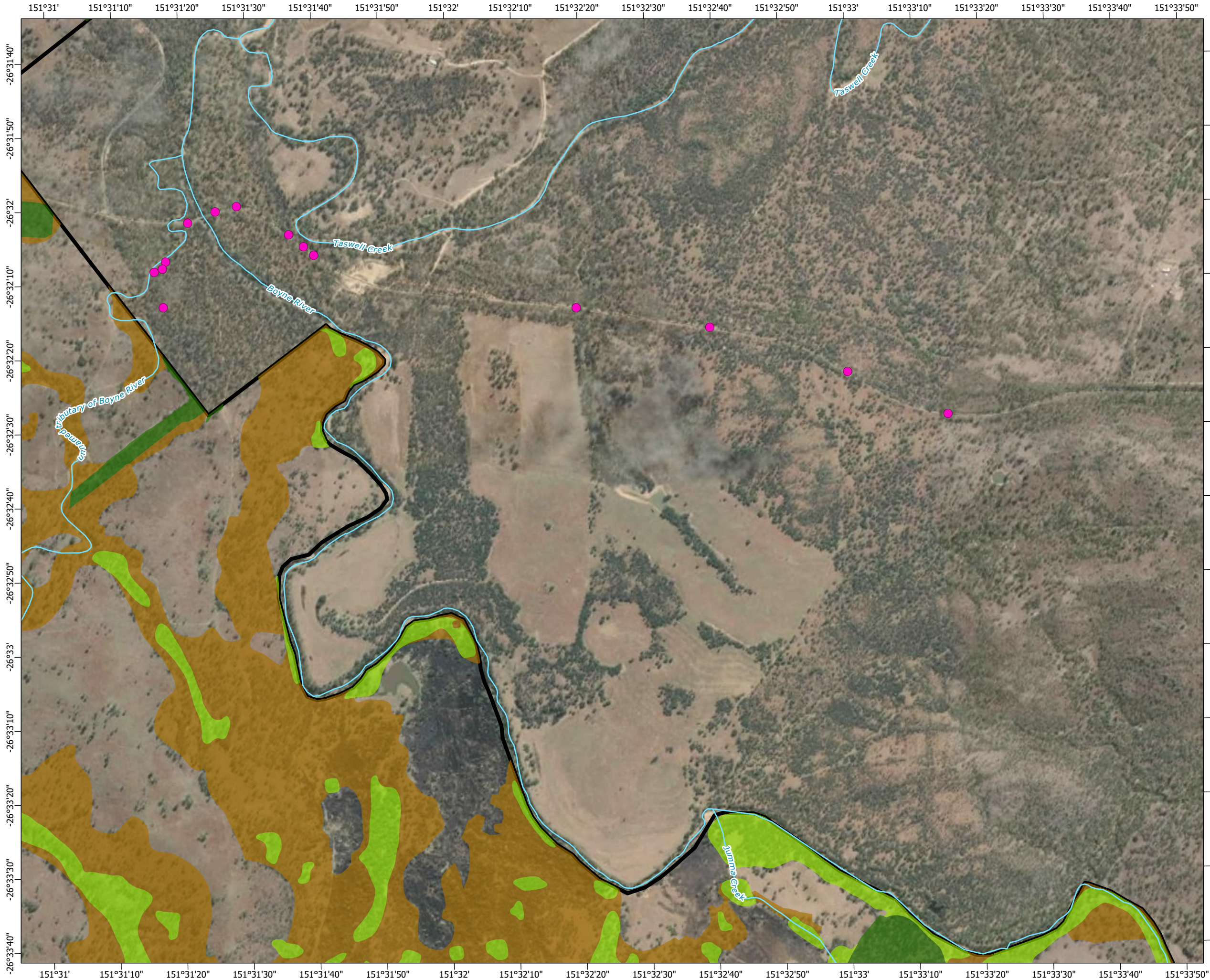
© AECOM Australia Pty Ltd (AECOM). All rights reserved.



AECOM has prepared this document for the sole use of the Client and for a specific purpose, each as expressly stated in the document. No other party should rely on this document without the prior written consent of AECOM. AECOM undertakes no duty, nor accepts any responsibility, to any third party who may rely upon or use this document. This document has been prepared based on the Client's description of its requirements and AECOM's experience, having regard to assumptions that AECOM can reasonably be expected to make in accordance with sound professional principles.



© State of Queensland (Department of Resources) 2023, Maxar © The State of Queensland; © State of Queensland (Department of Resources) 2023; Queensland Herbarium, Biodiversity and Ecosystem Sciences; © State of Queensland (Department of Science, Information Technology and Innovation) 2017; © State of Queensland (Department of Environment and Science), 2019; © The State of Queensland 2024 (Department of Energy and Climate); © South Burnett Regional Council; © Commonwealth of Australia. Based on Australian Bureau of Statistics (ABS) data, Bureau of Meteorology, National Native Title Tribunal; © Commonwealth Scientific and Industrial Research Organisation (CSIRO) Australia

**TARONG WEST WIND FARM
PUBLIC ENVIRONMENT REPORT (2025)**


**Greater glider habitat mapped within the
project site**









Scale: 1:15,000 at A3

- Legend
- 


Townships




Wind turbine generator




Mast (permanent)




Mast (temporary)




Watercourse




Access track




Turbine hardstand




Cables - underground




Cables - overhead 33kV




Cables - overhead 275kV




Existing Powerlink 275kV overhead line




Planning corridor




Clearing footprint




Site Boundary




Helipad




Greater glider




Semi-evergreen vine thickets



Preferred habitat



Potential foraging and future denning habitat



Dispersal habitat

Batch plant

Borrow pit

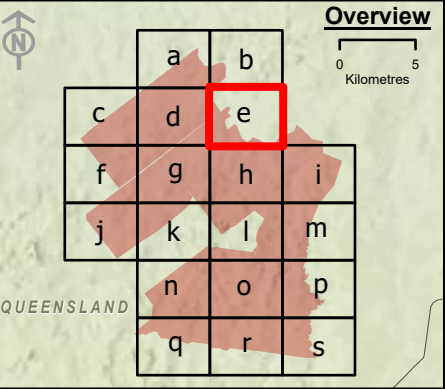
Laydown

Operations and maintenance building

Site compound

Substation

Switching station



Spatial Reference: Geocentric Datum of Australia 1994 Map Grid of Australia Zone 56
Datum: Geocentric Datum of Australia 1994
Units: Metre

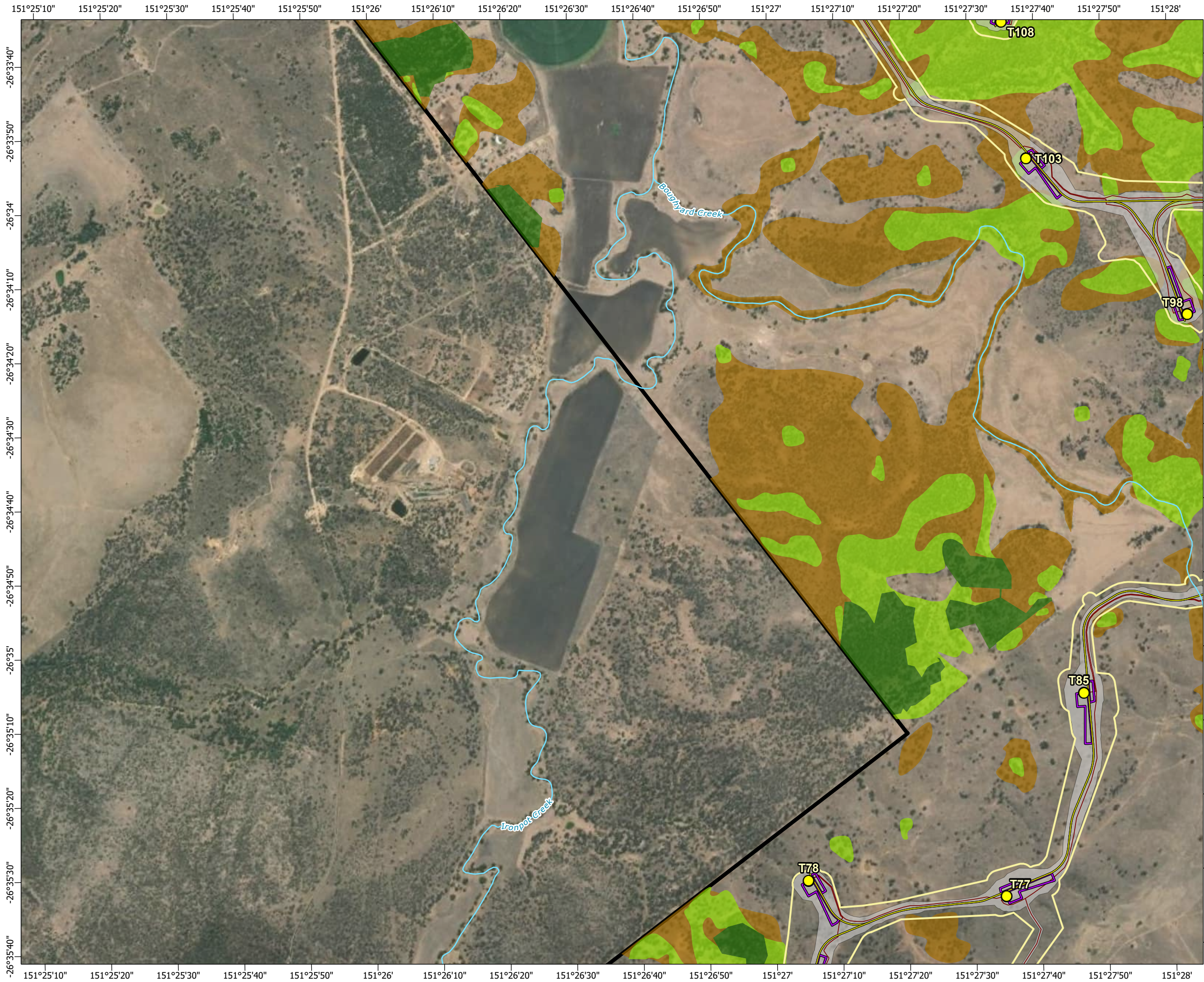
© AECOM Australia Pty Ltd (AECOM). All rights reserved.



AECOM has prepared this document for the sole use of the Client and for a specific purpose, each as expressly stated in the document. No other party should rely on this document without the prior written consent of AECOM. AECOM undertakes no duty, nor accepts any responsibility, to any third party who may rely upon or use this document. This document has been prepared based on the Client's description of its requirements and AECOM's experience, having regard to assumptions that AECOM can reasonably be expected to make in accordance with sound professional principles.



© State of Queensland (Department of Resources) 2023, Maxar © The State of Queensland; © State of Queensland (Department of Resources) 2023; Queensland Herbarium, Biodiversity and Ecosystem Sciences; © State of Queensland (Department of Science, Information Technology and Innovation) 2017; © State of Queensland (Department of Environment and Science), 2019; © The State of Queensland 2024 (Department of Energy and Climate); © South Burnett Regional Council; © Commonwealth of Australia. Based on Australian Bureau of Statistics (ABS) data, Bureau of Meteorology, National Native Title Tribunal; © Commonwealth Scientific and Industrial Research Organisation (CSIRO) Australia

**TARONG WEST WIND FARM
PUBLIC ENVIRONMENT REPORT (2025)**

**Greater glider habitat mapped within the
project site**







Scale: 1:15,000 at A3

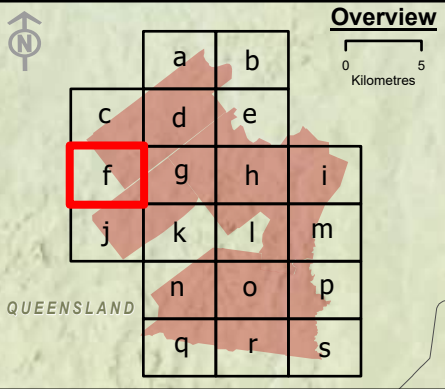
Legend

- Townships
- Wind turbine generator
- Mast (permanent)
- Mast (temporary)
- Watercourse
- Access track
- Turbine hardstand
- Cables - underground
- Cables - overhead 33kV
- Cables - overhead 275kV
- Existing Powerlink 275kV overhead line
- Planning corridor
- Clearing footprint
- Site Boundary
- Helipad

- Greater glider
- Semi-evergreen vine thickets
- Preferred habitat
- Potential foraging and future denning habitat
- Dispersal habitat

Infrastructure areas

- Batch plant
- Borrow pit
- Laydown
- Operations and maintenance building
- Site compound
- Substation
- Switching station



Overview

0 5 Kilometres

Spatial Reference: Geocentric Datum of Australia 1994 Map Grid of Australia Zone 56
Datum: Geocentric Datum of Australia 1994
Units: Metre

© AECOM Australia Pty Ltd (AECOM). All rights reserved.

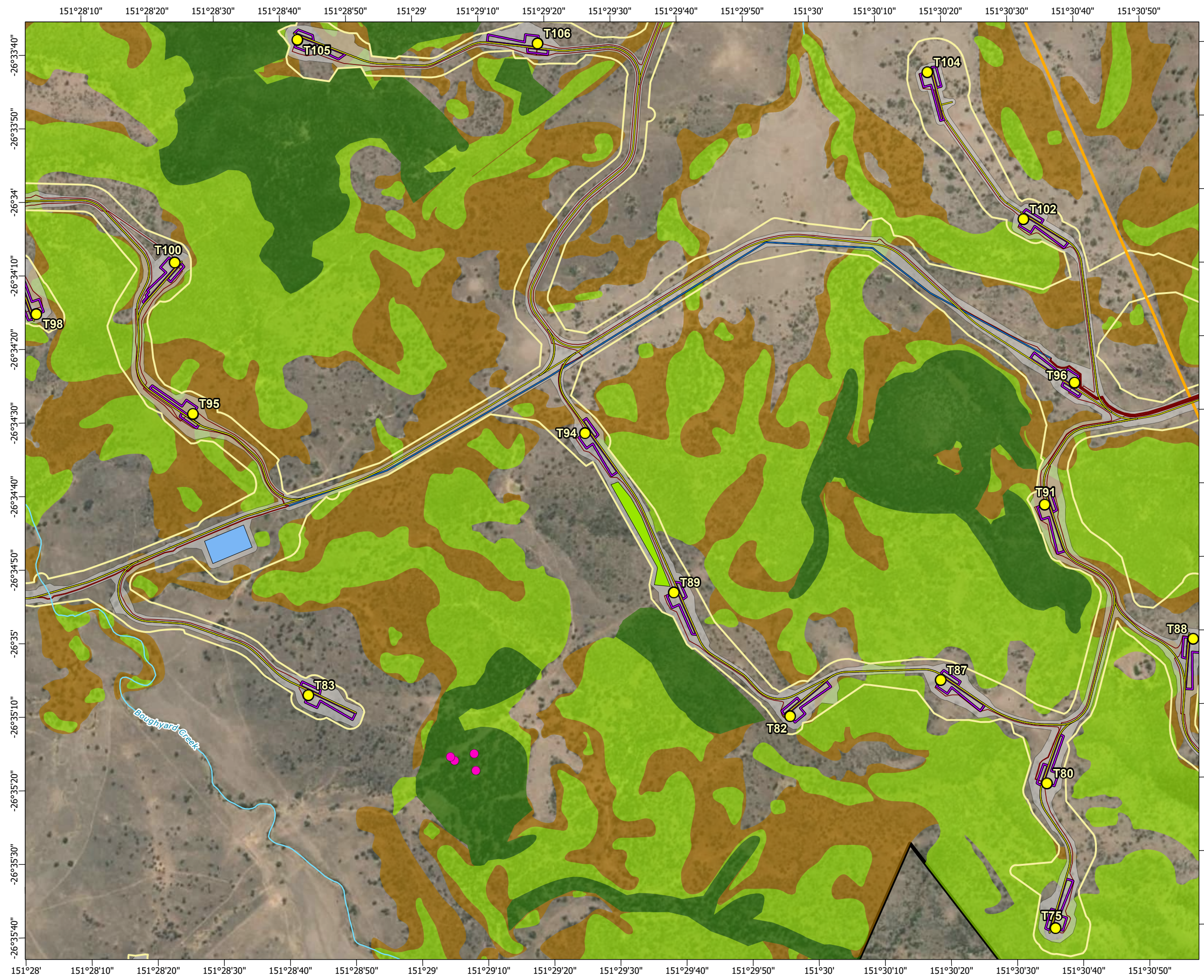
AECOM has prepared this document for the sole use of the Client and for a specific purpose, each as expressly stated in the document. No other party should rely on this document without the prior written consent of AECOM. AECOM undertakes no duty, nor accepts any responsibility, to any third party who may rely upon or use this document. This document has been prepared based on the Client's description of its requirements and AECOM's experience, having regard to assumptions that AECOM can reasonably be expected to make in accordance with sound professional principles.



© State of Queensland (Department of Resources) 2023, Maxar © The State of Queensland; © State of Queensland (Department of Resources) 2023; Queensland Herbarium, Biodiversity and Ecosystem Sciences; © State of Queensland (Department of Science, Information Technology and Innovation) 2017; © State of Queensland (Department of Environment and Science), 2019; © The State of Queensland 2024 (Department of Energy and Climate); © South Burnett Regional Council; © Commonwealth of Australia. Based on Australian Bureau of Statistics (ABS) data, Bureau of Meteorology; National Native Title Tribunal; © Commonwealth Scientific and Industrial Research Organisation (CSIRO) Australia



**TARONG WEST WIND FARM
PUBLIC ENVIRONMENT REPORT (2025)**

Greater glider habitat mapped within the project site

Figure 3-17f

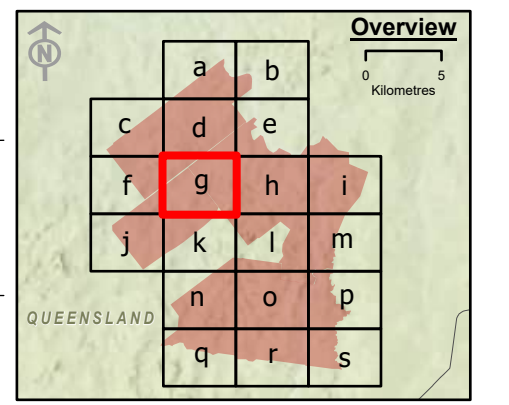






Scale: 1:15,000 at A3

- Legend**
- Townships
 - Wind turbine generator
 - Mast (permanent)
 - Mast (temporary)
 - Watercourse
 - Access track
 - Turbine hardstand
 - Cables - underground
 - Cables - overhead 33kV
 - Cables - overhead 275kV
 - Existing Powerlink 275kV overhead line
 - Planning corridor
 - Clearing footprint
 - Site Boundary
 - ⊕ Helipad
 - Infrastructure areas**
 - Batch plant
 - Borrow pit
 - Laydown
 - Operations and maintenance building
 - Site compound
 - Substation
 - Switching station
 - Greater glider
 - Semi-evergreen vine thickets
 - Preferred habitat
 - Potential foraging and future denning habitat
 - Dispersal habitat



Spatial Reference: Geocentric Datum of Australia 1994 Map Grid of Australia Zone 56
Datum: Geocentric Datum of Australia 1994
Units: Metre

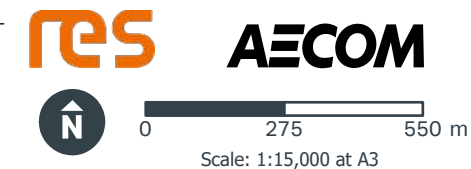
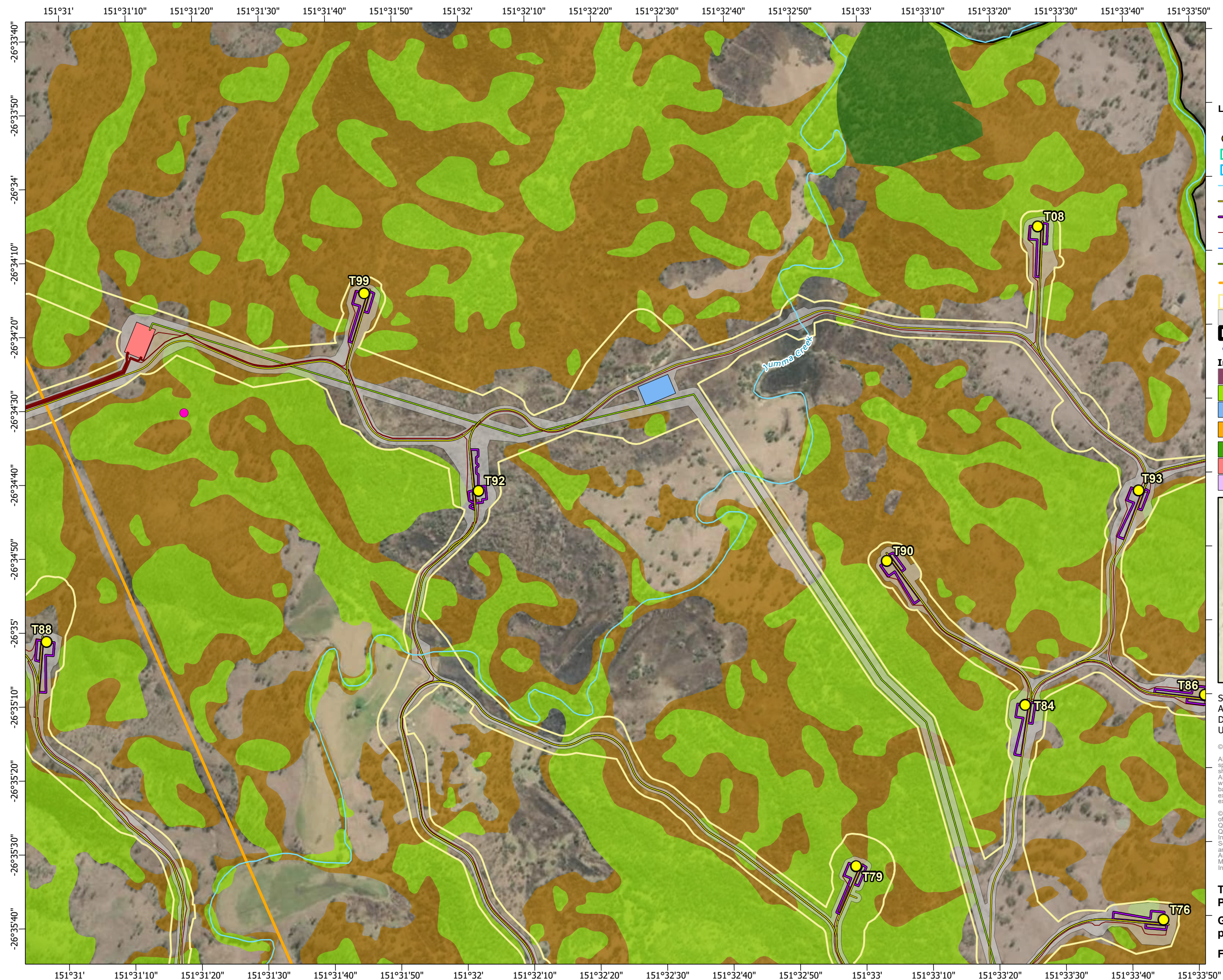
© AECOM Australia Pty Ltd (AECOM). All rights reserved.

AECOM has prepared this document for the sole use of the Client and for a specific purpose, each as expressly stated in the document. No other party should rely on this document without the prior written consent of AECOM. AECOM undertakes no duty, nor accepts any responsibility, to any third party who may rely upon or use this document. This document has been prepared based on the Client's description of its requirements and AECOM's experience, having regard to assumptions that AECOM can reasonably be expected to make in accordance with sound professional principles.

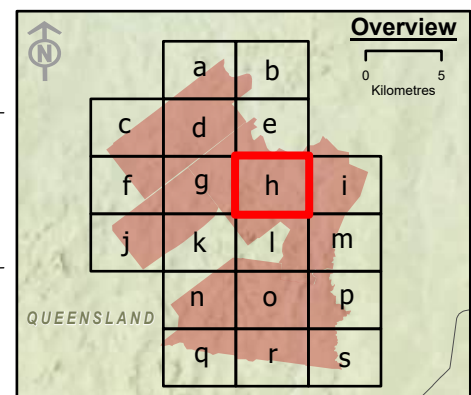
© State of Queensland (Department of Resources) 2023, Maxar © The State of Queensland; © State of Queensland (Department of Resources) 2023; Queensland Herbarium, Biodiversity and Ecosystem Sciences; © State of Queensland (Department of Science, Information Technology and Innovation) 2017; © State of Queensland (Department of Environment and Science), 2019; © The State of Queensland 2024 (Department of Energy and Climate); © South Burnett Regional Council; © Commonwealth of Australia. Based on Australian Bureau of Statistics (ABS) data, Bureau of Meteorology, National Native Title Tribunal; © Commonwealth Scientific and Industrial Research Organisation (CSIRO) Australia

**TARONG WEST WIND FARM
PUBLIC ENVIRONMENT REPORT (2025)**

Greater glider habitat mapped within the project site



- Legend**
- Townships
 - Wind turbine generator
 - Mast (permanent)
 - Mast (temporary)
 - Watercourse
 - Access track
 - Turbine hardstand
 - Cables - underground
 - Cables - overhead 33kV
 - Cables - overhead 275kV
 - Existing Powerlink 275kV overhead line
 - Planning corridor
 - Clearing footprint
 - Site Boundary
 - ⊕ Helipad
 - Infrastructure areas**
 - Batch plant
 - Borrow pit
 - Laydown
 - Operations and maintenance building
 - Site compound
 - Substation
 - Switching station
 - Greater glider
 - Semi-evergreen vine thickets
 - Preferred habitat
 - Potential foraging and future denning habitat
 - Dispersal habitat



Spatial Reference: Geocentric Datum of Australia 1994 Map Grid of Australia Zone 56
Datum: Geocentric Datum of Australia 1994
Units: Metre

© AECOM Australia Pty Ltd (AECOM). All rights reserved.

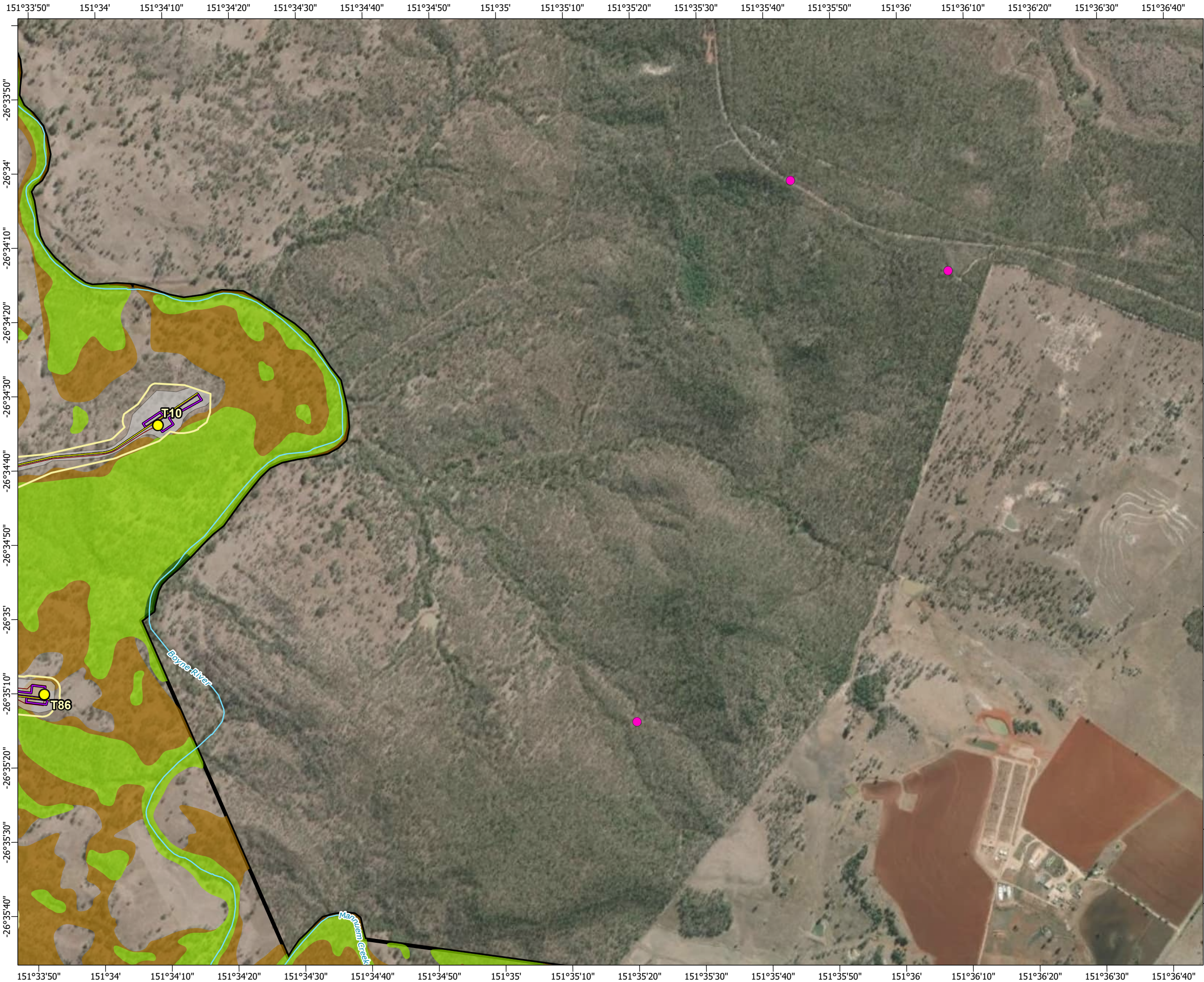
AECOM has prepared this document for the sole use of the Client and for a specific purpose, each as expressly stated in the document. No other party should rely on this document without the prior written consent of AECOM. AECOM undertakes no duty, nor accepts any responsibility, to any third party who may rely upon or use this document. This document has been prepared based on the Client's description of its requirements and AECOM's experience, having regard to assumptions that AECOM can reasonably be expected to make in accordance with sound professional principles.

© State of Queensland (Department of Resources) 2023, Maxar © The State of Queensland; © State of Queensland (Department of Resources) 2023; Queensland Herbarium, Biodiversity and Ecosystem Sciences; © State of Queensland (Department of Science, Information Technology and Innovation) 2017; © State of Queensland (Department of Environment and Science), 2019; © The State of Queensland 2024 (Department of Energy and Climate); © South Burnett Regional Council; © Commonwealth of Australia. Based on Australian Bureau of Statistics (ABS) data, Bureau of Meteorology, National Native Title Tribunal; © Commonwealth Scientific and Industrial Research Organisation (CSIRO) Australia

**TARONG WEST WIND FARM
PUBLIC ENVIRONMENT REPORT (2025)**

**Greater glider habitat mapped within the
project site**

Figure 3-17h Page 9 of 20



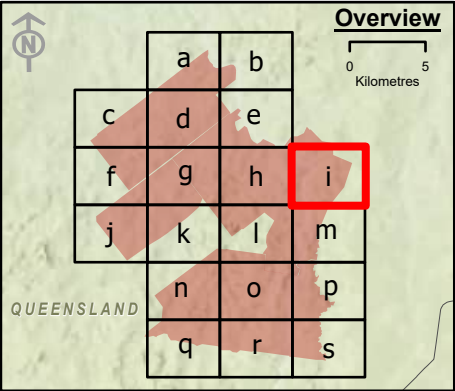




Scale: 1:15,000 at A3

- Legend**
- Townships
 - Wind turbine generator
 - Mast (permanent)
 - Mast (temporary)
 - Watercourse
 - Access track
 - Turbine hardstand
 - Cables - underground
 - Cables - overhead 33kV
 - Cables - overhead 275kV
 - Existing Powerlink 275kV overhead line
 - Planning corridor
 - Clearing footprint
 - Site Boundary
 - Helipad

- Greater glider
 - Semi-evergreen vine thickets
 - Preferred habitat
 - Potential foraging and future denning habitat
 - Dispersal habitat
- Infrastructure areas**
- Batch plant
 - Borrow pit
 - Laydown
 - Operations and maintenance building
 - Site compound
 - Substation
 - Switching station



Spatial Reference: Geocentric Datum of Australia 1994 Map Grid of Australia Zone 56
Datum: Geocentric Datum of Australia 1994
Units: Metre

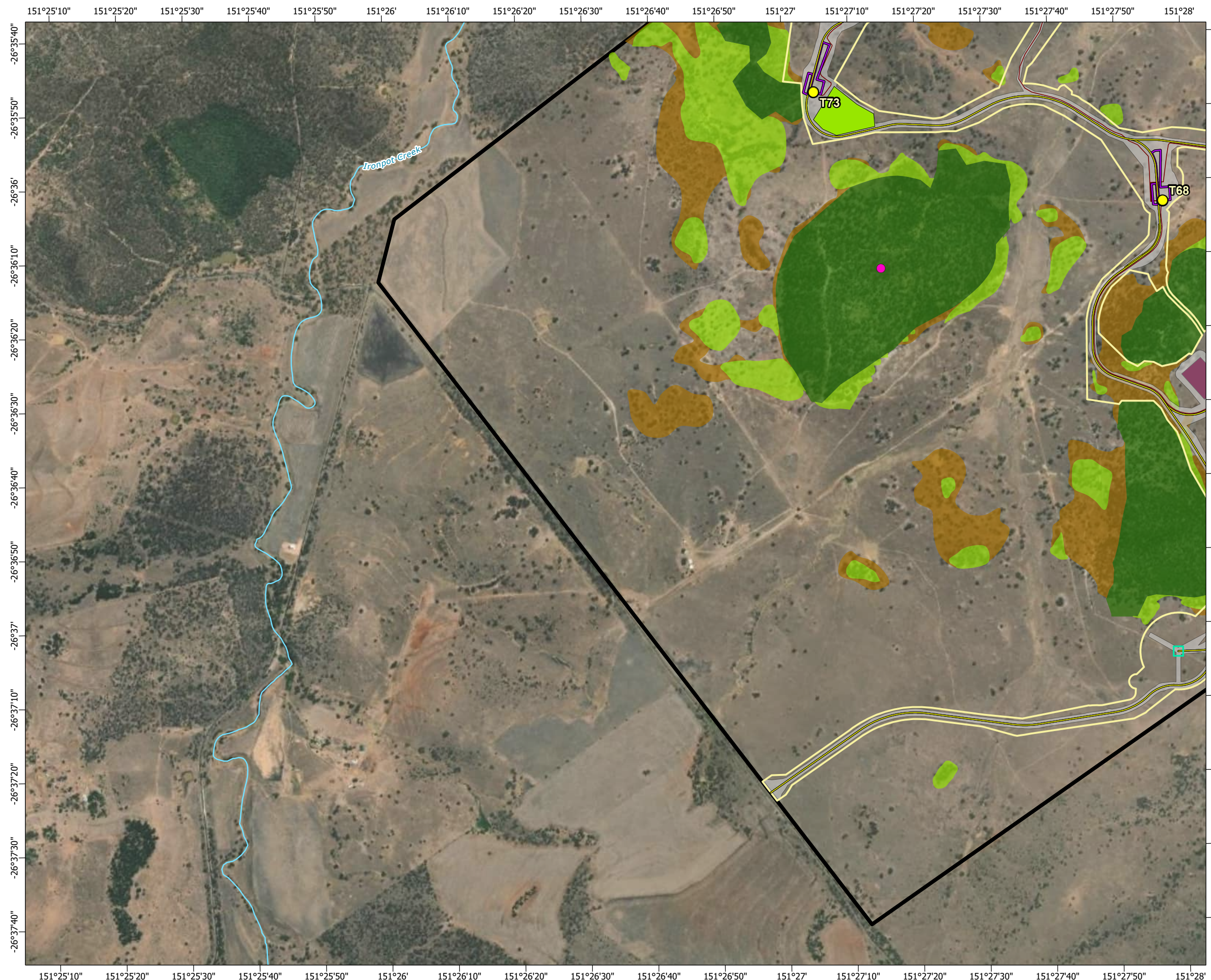
© AECOM Australia Pty Ltd (AECOM). All rights reserved.



AECOM has prepared this document for the sole use of the Client and for a specific purpose, each as expressly stated in the document. No other party should rely on this document without the prior written consent of AECOM. AECOM undertakes no duty, nor accepts any responsibility, to any third party who may rely upon or use this document. This document has been prepared based on the Client's description of its requirements and AECOM's experience, having regard to assumptions that AECOM can reasonably be expected to make in accordance with sound professional principles.



© State of Queensland (Department of Resources) 2023, Maxar © The State of Queensland; © State of Queensland (Department of Resources) 2023; Queensland Herbarium, Biodiversity and Ecosystem Sciences; © State of Queensland (Department of Science, Information Technology and Innovation) 2017; © State of Queensland (Department of Environment and Science), 2019; © The State of Queensland 2024 (Department of Energy and Climate); © South Burnett Regional Council; © Commonwealth of Australia. Based on Australian Bureau of Statistics (ABS) data, Bureau of Meteorology, National Native Title Tribunal; © Commonwealth Scientific and Industrial Research Organisation (CSIRO) Australia

**TARONG WEST WIND FARM
PUBLIC ENVIRONMENT REPORT (2025)**

Greater glider habitat mapped within the project site

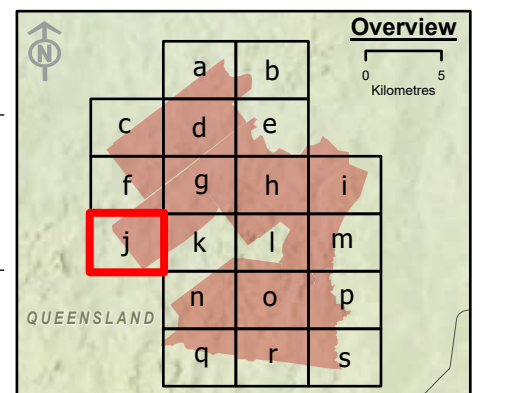






Scale: 1:15,000 at A3

- Legend**
- | | |
|--|---|
| ○ Townships | ● Greater glider |
| ● Wind turbine generator | ▨ Semi-evergreen vine thickets |
| ▭ Mast (permanent) | ■ Preferred habitat |
| ▭ Mast (temporary) | ■ Potential foraging and future denning habitat |
| — Watercourse | ■ Dispersal habitat |
| — Access track | |
| — Turbine hardstand | |
| — Cables - underground | |
| — Cables - overhead 33kV | |
| — Cables - overhead 275kV | |
| — Existing Powerlink 275kV overhead line | |
| ▭ Planning corridor | |
| ▭ Clearing footprint | |
| ▭ Site Boundary | |
| ⊕ Helipad | |
- Infrastructure areas**
- | |
|---------------------------------------|
| ■ Batch plant |
| ■ Borrow pit |
| ■ Laydown |
| ■ Operations and maintenance building |
| ■ Site compound |
| ■ Substation |
| ■ Switching station |



Spatial Reference: Geocentric Datum of Australia 1994 Map Grid of Australia Zone 56
Datum: Geocentric Datum of Australia 1994
Units: Metre

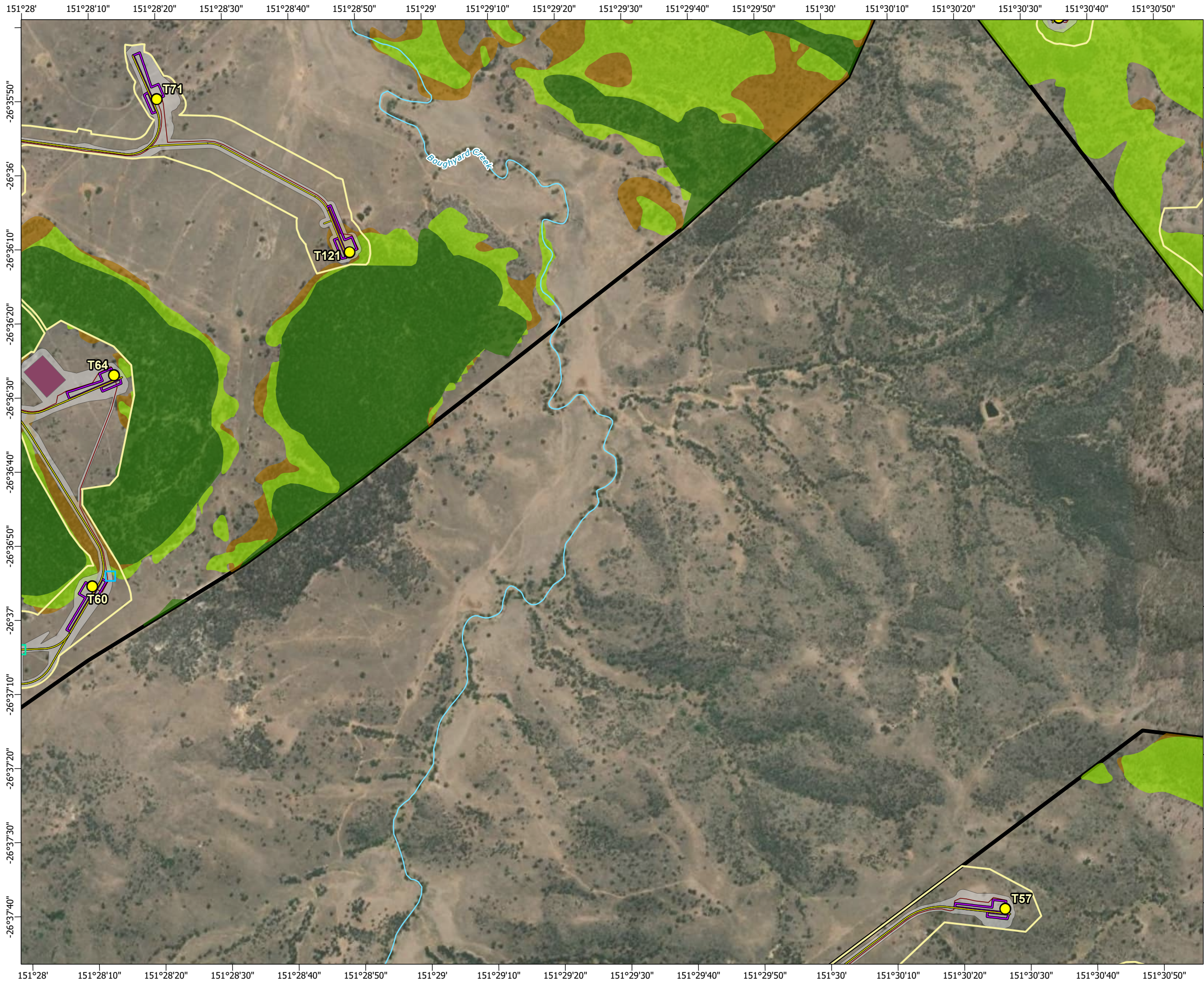
© AECOM Australia Pty Ltd (AECOM). All rights reserved.



AECOM has prepared this document for the sole use of the Client and for a specific purpose, each as expressly stated in the document. No other party should rely on this document without the prior written consent of AECOM. AECOM undertakes no duty, nor accepts any responsibility, to any third party who may rely upon or use this document. This document has been prepared based on the Client's description of its requirements and AECOM's experience, having regard to assumptions that AECOM can reasonably be expected to make in accordance with sound professional principles.



© State of Queensland (Department of Resources) 2023, Maxar © The State of Queensland; © State of Queensland (Department of Resources) 2023; Queensland Herbarium, Biodiversity and Ecosystem Sciences; © State of Queensland (Department of Science, Information Technology and Innovation) 2017; © State of Queensland (Department of Environment and Science), 2019; © The State of Queensland 2024 (Department of Energy and Climate); © South Burnett Regional Council; © Commonwealth of Australia. Based on Australian Bureau of Statistics (ABS) data, Bureau of Meteorology, National Native Title Tribunal; © Commonwealth Scientific and Industrial Research Organisation (CSIRO) Australia

**TARONG WEST WIND FARM
PUBLIC ENVIRONMENT REPORT (2025)**

**Greater glider habitat mapped within the
project site**

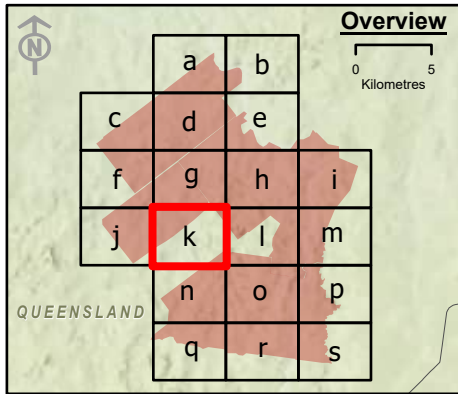






Scale: 1:15,000 at A3

- Legend**
- | | |
|--|---|
| ○ Townships | ● Greater glider |
| ● Wind turbine generator | ▨ Semi-evergreen vine thickets |
| ▭ Mast (permanent) | ■ Preferred habitat |
| ▭ Mast (temporary) | ■ Potential foraging and future denning habitat |
| — Watercourse | ■ Dispersal habitat |
| — Access track | |
| — Turbine hardstand | |
| — Cables - underground | |
| — Cables - overhead 33kV | |
| — Cables - overhead 275kV | |
| — Existing Powerlink 275kV overhead line | |
| ▭ Planning corridor | |
| ▭ Clearing footprint | |
| ▭ Site Boundary | |
| ⊕ Helipad | |
- Infrastructure areas**
- Batch plant
 - Borrow pit
 - Laydown
 - Operations and maintenance building
 - Site compound
 - Substation
 - Switching station



Spatial Reference: Geocentric Datum of Australia 1994 Map Grid of Australia Zone 56
Datum: Geocentric Datum of Australia 1994
Units: Metre

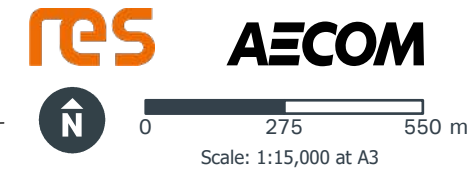
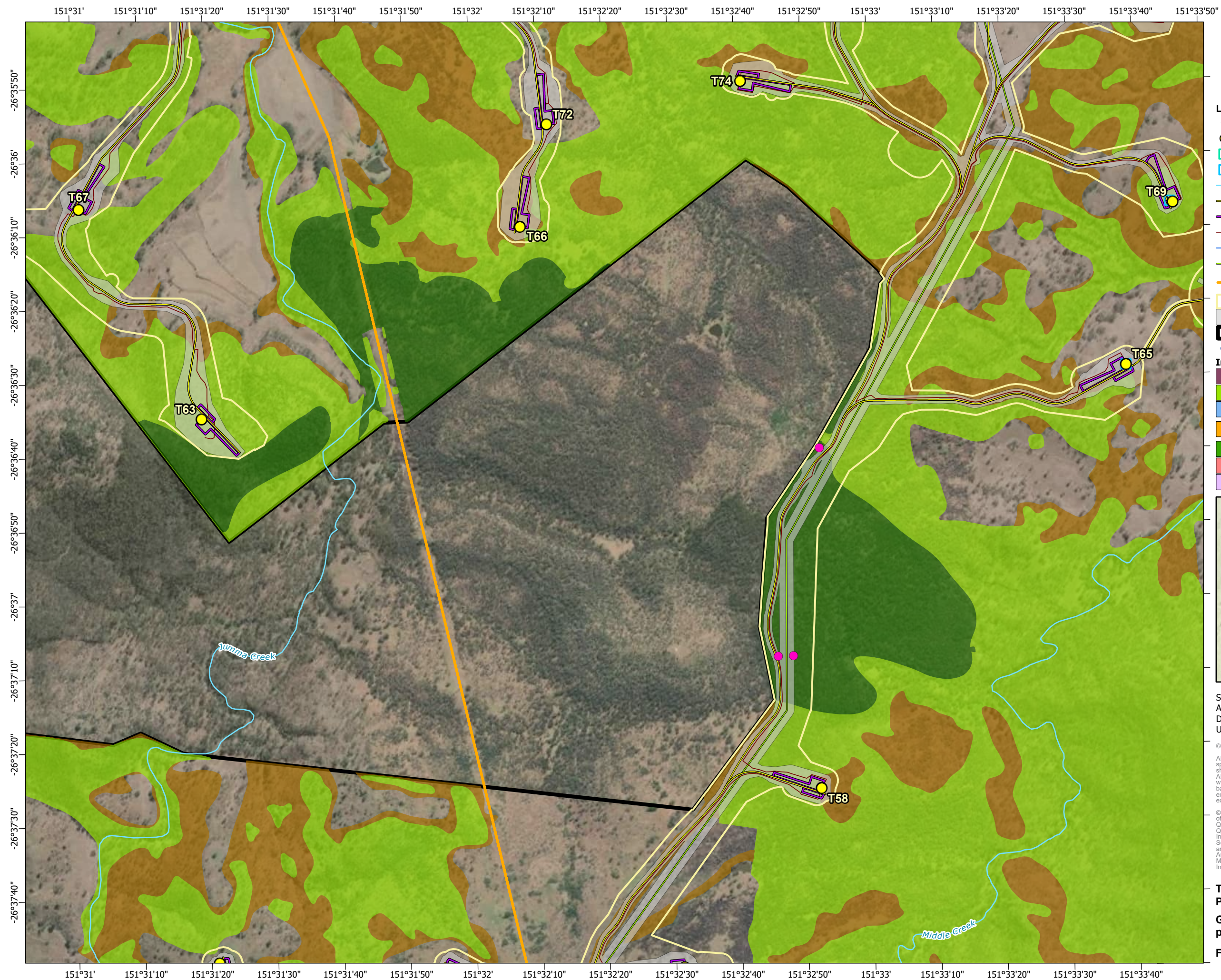
© AECOM Australia Pty Ltd (AECOM). All rights reserved.

AECOM has prepared this document for the sole use of the Client and for a specific purpose, each as expressly stated in the document. No other party should rely on this document without the prior written consent of AECOM. AECOM undertakes no duty, nor accepts any responsibility, to any third party who may rely upon or use this document. This document has been prepared based on the Client's description of its requirements and AECOM's experience, having regard to assumptions that AECOM can reasonably be expected to make in accordance with sound professional principles.

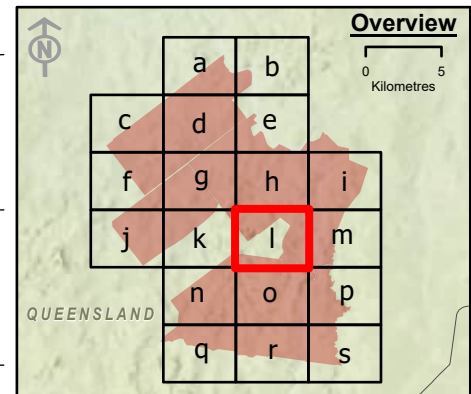
© State of Queensland (Department of Resources) 2023, Maxar © The State of Queensland; © State of Queensland (Department of Resources) 2023; Queensland Herbarium, Biodiversity and Ecosystem Sciences; © State of Queensland (Department of Science, Information Technology and Innovation) 2017; © State of Queensland (Department of Environment and Science), 2019; © The State of Queensland 2024 (Department of Energy and Climate); © South Burnett Regional Council; © Commonwealth of Australia. Based on Australian Bureau of Statistics (ABS) data, Bureau of Meteorology, National Native Title Tribunal; © Commonwealth Scientific and Industrial Research Organisation (CSIRO) Australia

**TARONG WEST WIND FARM
PUBLIC ENVIRONMENT REPORT (2025)**

Greater glider habitat mapped within the project site



- Legend**
- Townships
 - Wind turbine generator
 - Mast (permanent)
 - Mast (temporary)
 - Watercourse
 - Access track
 - Turbine hardstand
 - Cables - underground
 - Cables - overhead 33kV
 - Cables - overhead 275kV
 - Existing Powerlink 275kV overhead line
 - Planning corridor
 - Clearing footprint
 - Site Boundary
 - ⊕ Helipad
 - Infrastructure areas**
 - Batch plant
 - Borrow pit
 - Laydown
 - Operations and maintenance building
 - Site compound
 - Substation
 - Switching station
 - Greater glider
 - Semi-evergreen vine thickets
 - Preferred habitat
 - Potential foraging and future denning habitat
 - Dispersal habitat



Spatial Reference: Geocentric Datum of Australia 1994 Map Grid of Australia Zone 56
Datum: Geocentric Datum of Australia 1994
Units: Metre

© AECOM Australia Pty Ltd (AECOM). All rights reserved.

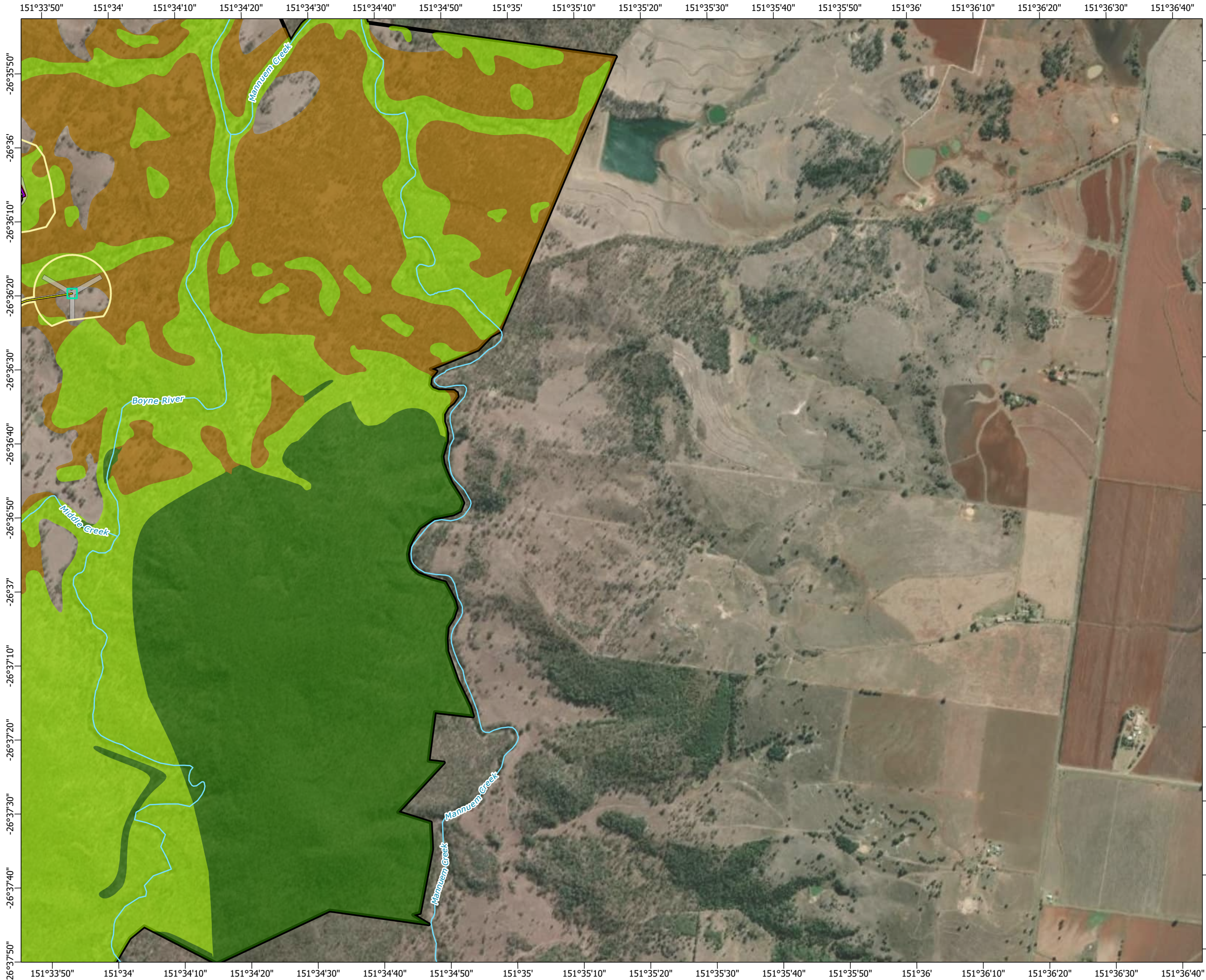
AECOM has prepared this document for the sole use of the Client and for a specific purpose, each as expressly stated in the document. No other party should rely on this document without the prior written consent of AECOM. AECOM undertakes no duty, nor accepts any responsibility, to any third party who may rely upon or use this document. This document has been prepared based on the Client's description of its requirements and AECOM's experience, having regard to assumptions that AECOM can reasonably be expected to make in accordance with sound professional principles.



© State of Queensland (Department of Resources) 2023, Maxar © The State of Queensland; © State of Queensland (Department of Resources) 2023; Queensland Herbarium, Biodiversity and Ecosystem Sciences; © State of Queensland (Department of Science, Information Technology and Innovation) 2017; © State of Queensland (Department of Environment and Science), 2019; © The State of Queensland 2024 (Department of Energy and Climate); © South Burnett Regional Council; © Commonwealth of Australia. Based on Australian Bureau of Statistics (ABS) data, Bureau of Meteorology, National Native Title Tribunal; © Commonwealth Scientific and Industrial Research Organisation (CSIRO) Australia



**TARONG WEST WIND FARM
PUBLIC ENVIRONMENT REPORT (2025)**

**Greater glider habitat mapped within the
project site**

Figure 3-171 Page 13 of 20

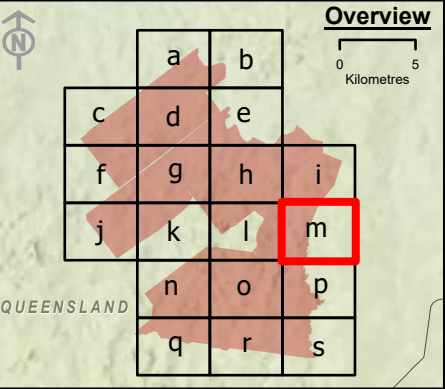






Scale: 1:15,000 at A3

- Legend**
- | | |
|--|---|
| ○ Townships | ● Greater glider |
| ● Wind turbine generator | ▨ Semi-evergreen vine thickets |
| ▭ Mast (permanent) | ■ Preferred habitat |
| ▭ Mast (temporary) | ■ Potential foraging and future denning habitat |
| — Watercourse | ■ Dispersal habitat |
| — Access track | |
| — Turbine hardstand | |
| — Cables - underground | |
| — Cables - overhead 33kV | |
| — Cables - overhead 275kV | |
| — Existing Powerlink 275kV overhead line | |
| ▭ Planning corridor | |
| ▭ Clearing footprint | |
| ▭ Site Boundary | |
| ⊕ Helipad | |
- Infrastructure areas**
- Batch plant
 - Borrow pit
 - Laydown
 - Operations and maintenance building
 - Site compound
 - Substation
 - Switching station



Spatial Reference: Geocentric Datum of Australia 1994 Map Grid of Australia Zone 56
Datum: Geocentric Datum of Australia 1994
Units: Metre

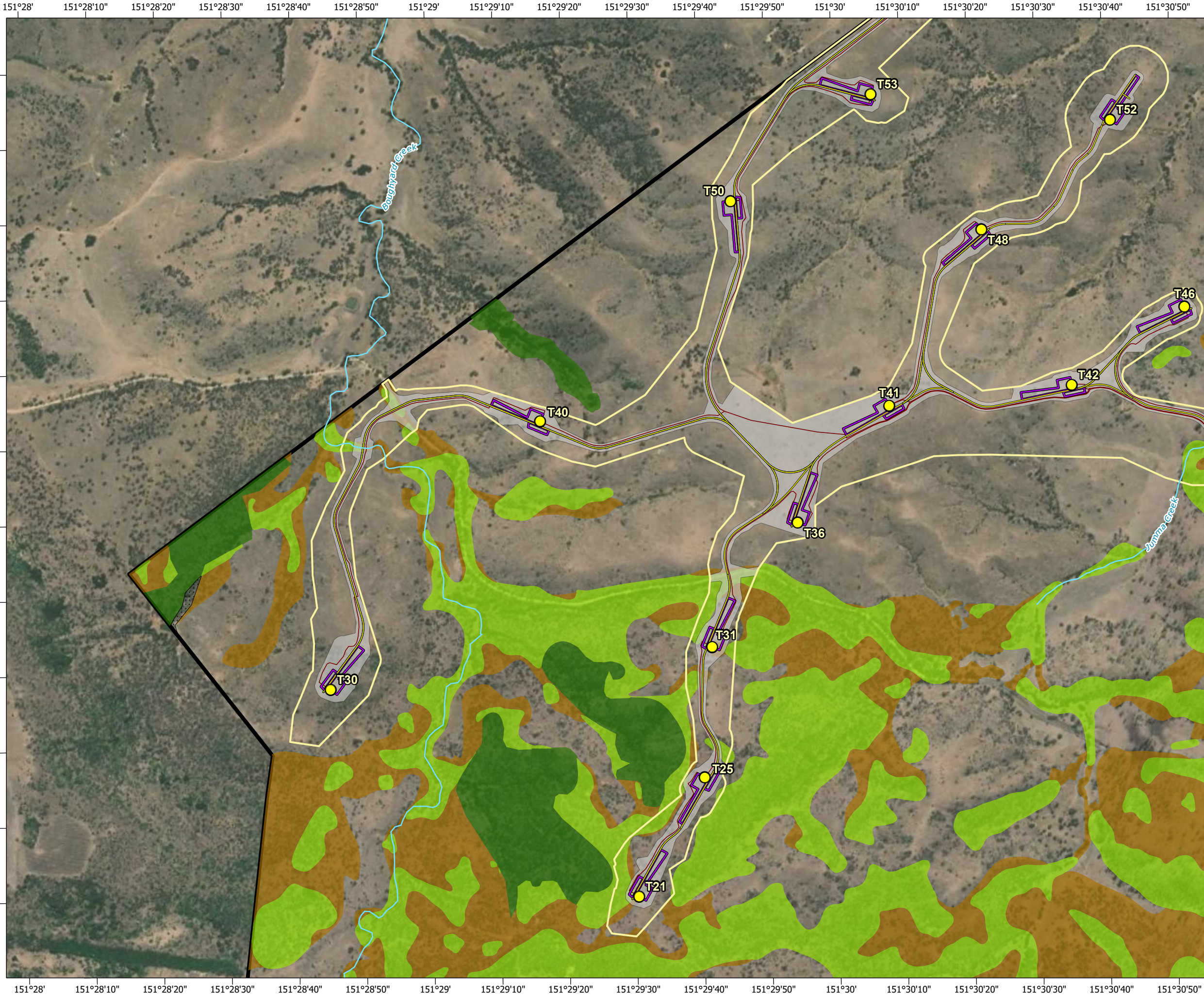
© AECOM Australia Pty Ltd (AECOM). All rights reserved.

AECOM has prepared this document for the sole use of the Client and for a specific purpose, each as expressly stated in the document. No other party should rely on this document without the prior written consent of AECOM. AECOM undertakes no duty, nor accepts any responsibility, to any third party who may rely upon or use this document. This document has been prepared based on the Client's description of its requirements and AECOM's experience, having regard to assumptions that AECOM can reasonably be expected to make in accordance with sound professional principles.

© State of Queensland (Department of Resources) 2023, Maxar © The State of Queensland; © State of Queensland (Department of Resources) 2023; Queensland Herbarium, Biodiversity and Ecosystem Sciences; © State of Queensland (Department of Science, Information Technology and Innovation) 2017; © State of Queensland (Department of Environment and Science), 2019; © The State of Queensland 2024 (Department of Energy and Climate); © South Burnett Regional Council; © Commonwealth of Australia. Based on Australian Bureau of Statistics (ABS) data, Bureau of Meteorology, National Native Title Tribunal; © Commonwealth Scientific and Industrial Research Organisation (CSIRO) Australia

**TARONG WEST WIND FARM
PUBLIC ENVIRONMENT REPORT (2025)**

**Greater glider habitat mapped within the
project site**



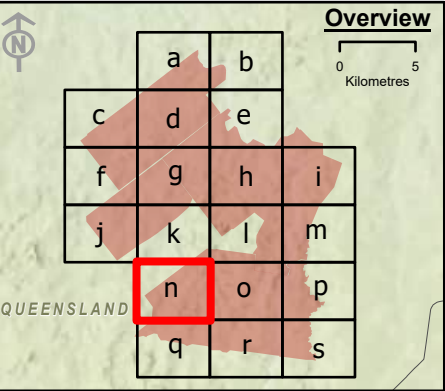




Scale: 1:15,000 at A3

- Legend**
- Townships
 - Wind turbine generator
 - Mast (permanent)
 - Mast (temporary)
 - Watercourse
 - Access track
 - Turbine hardstand
 - Cables - underground
 - Cables - overhead 33kV
 - Cables - overhead 275kV
 - Existing Powerlink 275kV overhead line
 - Planning corridor
 - Clearing footprint
 - Site Boundary
 - ⊕ Helipad
 - Greater glider
 - Semi-evergreen vine thickets
 - Preferred habitat
 - Potential foraging and future denning habitat
 - Dispersal habitat

- Infrastructure areas**
- Batch plant
 - Borrow pit
 - Laydown
 - Operations and maintenance building
 - Site compound
 - Substation
 - Switching station



Spatial Reference: Geocentric Datum of Australia 1994 Map Grid of Australia Zone 56
Datum: Geocentric Datum of Australia 1994
Units: Metre

© AECOM Australia Pty Ltd (AECOM). All rights reserved.



AECOM has prepared this document for the sole use of the Client and for a specific purpose, each as expressly stated in the document. No other party should rely on this document without the prior written consent of AECOM. AECOM undertakes no duty, nor accepts any responsibility, to any third party who may rely upon or use this document. This document has been prepared based on the Client's description of its requirements and AECOM's experience, having regard to assumptions that AECOM can reasonably be expected to make in accordance with sound professional principles.



© State of Queensland (Department of Resources) 2023, Maxar © The State of Queensland; © State of Queensland (Department of Resources) 2023; Queensland Herbarium, Biodiversity and Ecosystem Sciences; © State of Queensland (Department of Science, Information Technology and Innovation) 2017; © State of Queensland (Department of Environment and Science), 2019; © The State of Queensland 2024 (Department of Energy and Climate); © South Burnett Regional Council; © Commonwealth of Australia. Based on Australian Bureau of Statistics (ABS) data, Bureau of Meteorology, National Native Title Tribunal; © Commonwealth Scientific and Industrial Research Organisation (CSIRO) Australia

**TARONG WEST WIND FARM
PUBLIC ENVIRONMENT REPORT (2025)**

**Greater glider habitat mapped within the
project site**



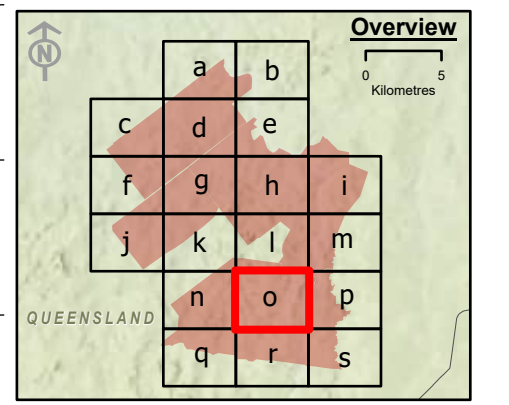




Scale: 1:15,000 at A3

- Legend**
- Townships
 - Wind turbine generator
 - Mast (permanent)
 - Mast (temporary)
 - Watercourse
 - Access track
 - Turbine hardstand
 - Cables - underground
 - Cables - overhead 33kV
 - Cables - overhead 275kV
 - Existing Powerlink 275kV overhead line
 - Planning corridor
 - Clearing footprint
 - Site Boundary
 - Helipad

- Greater glider
 - Semi-evergreen vine thickets
 - Preferred habitat
 - Potential foraging and future denning habitat
 - Dispersal habitat
- Infrastructure areas**
- Batch plant
 - Borrow pit
 - Laydown
 - Operations and maintenance building
 - Site compound
 - Substation
 - Switching station



Spatial Reference: Geocentric Datum of Australia 1994 Map Grid of Australia Zone 56
Datum: Geocentric Datum of Australia 1994
Units: Metre

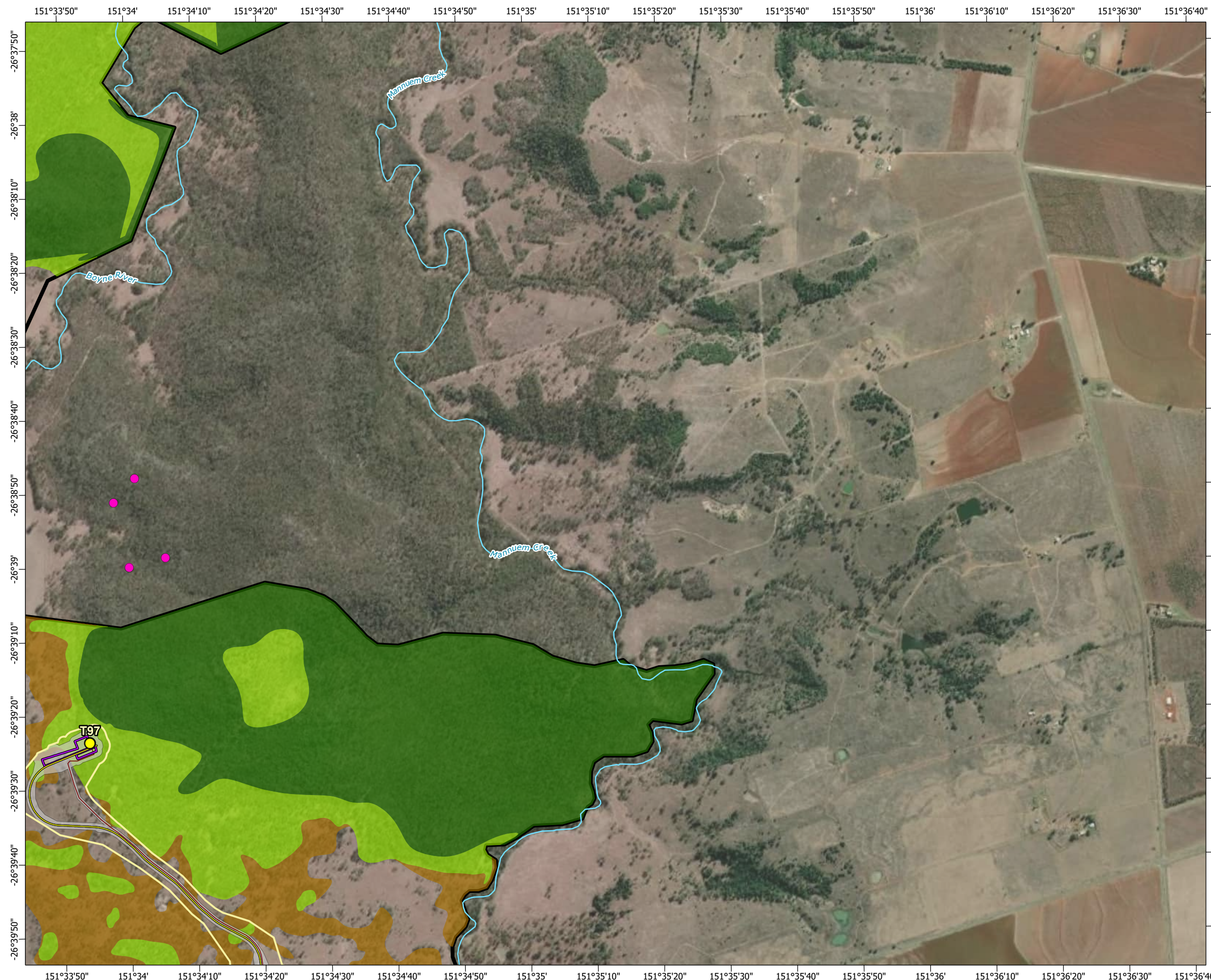
© AECOM Australia Pty Ltd (AECOM). All rights reserved.



AECOM has prepared this document for the sole use of the Client and for a specific purpose, each as expressly stated in the document. No other party should rely on this document without the prior written consent of AECOM. AECOM undertakes no duty, nor accepts any responsibility, to any third party who may rely upon or use this document. This document has been prepared based on the Client's description of its requirements and AECOM's experience, having regard to assumptions that AECOM can reasonably be expected to make in accordance with sound professional principles.



© State of Queensland (Department of Resources) 2023, Maxar © The State of Queensland; © State of Queensland (Department of Resources) 2023; Queensland Herbarium, Biodiversity and Ecosystem Sciences; © State of Queensland (Department of Science, Information Technology and Innovation) 2017; © State of Queensland (Department of Environment and Science), 2019; © The State of Queensland 2024 (Department of Energy and Climate); © South Burnett Regional Council; © Commonwealth of Australia. Based on Australian Bureau of Statistics (ABS) data, Bureau of Meteorology, National Native Title Tribunal; © Commonwealth Scientific and Industrial Research Organisation (CSIRO) Australia

**TARONG WEST WIND FARM
PUBLIC ENVIRONMENT REPORT (2025)**

**Greater glider habitat mapped within the
project site**

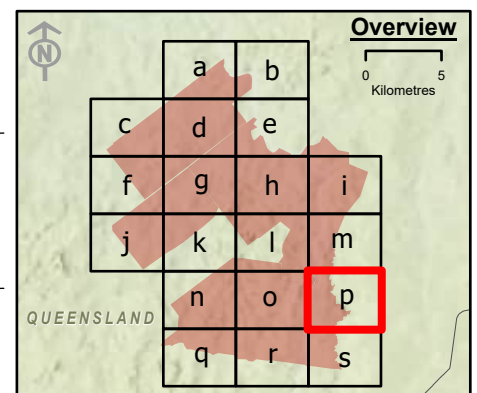






Scale: 1:15,000 at A3

- Legend**
- | | |
|--|---|
| ○ Townships | ● Greater glider |
| ● Wind turbine generator | ▨ Semi-evergreen vine thickets |
| ▭ Mast (permanent) | ■ Preferred habitat |
| ▭ Mast (temporary) | ■ Potential foraging and future denning habitat |
| — Watercourse | ■ Dispersal habitat |
| — Access track | |
| — Turbine hardstand | |
| — Cables - underground | |
| — Cables - overhead 33kV | |
| — Cables - overhead 275kV | |
| — Existing Powerlink 275kV overhead line | |
| ▭ Planning corridor | |
| ▭ Clearing footprint | |
| ▭ Site Boundary | |
| ⊕ Helipad | |
- Infrastructure areas**
- Batch plant
 - Borrow pit
 - Laydown
 - Operations and maintenance building
 - Site compound
 - Substation
 - Switching station



Spatial Reference: Geocentric Datum of Australia 1994 Map Grid of Australia Zone 56
Datum: Geocentric Datum of Australia 1994
Units: Metre

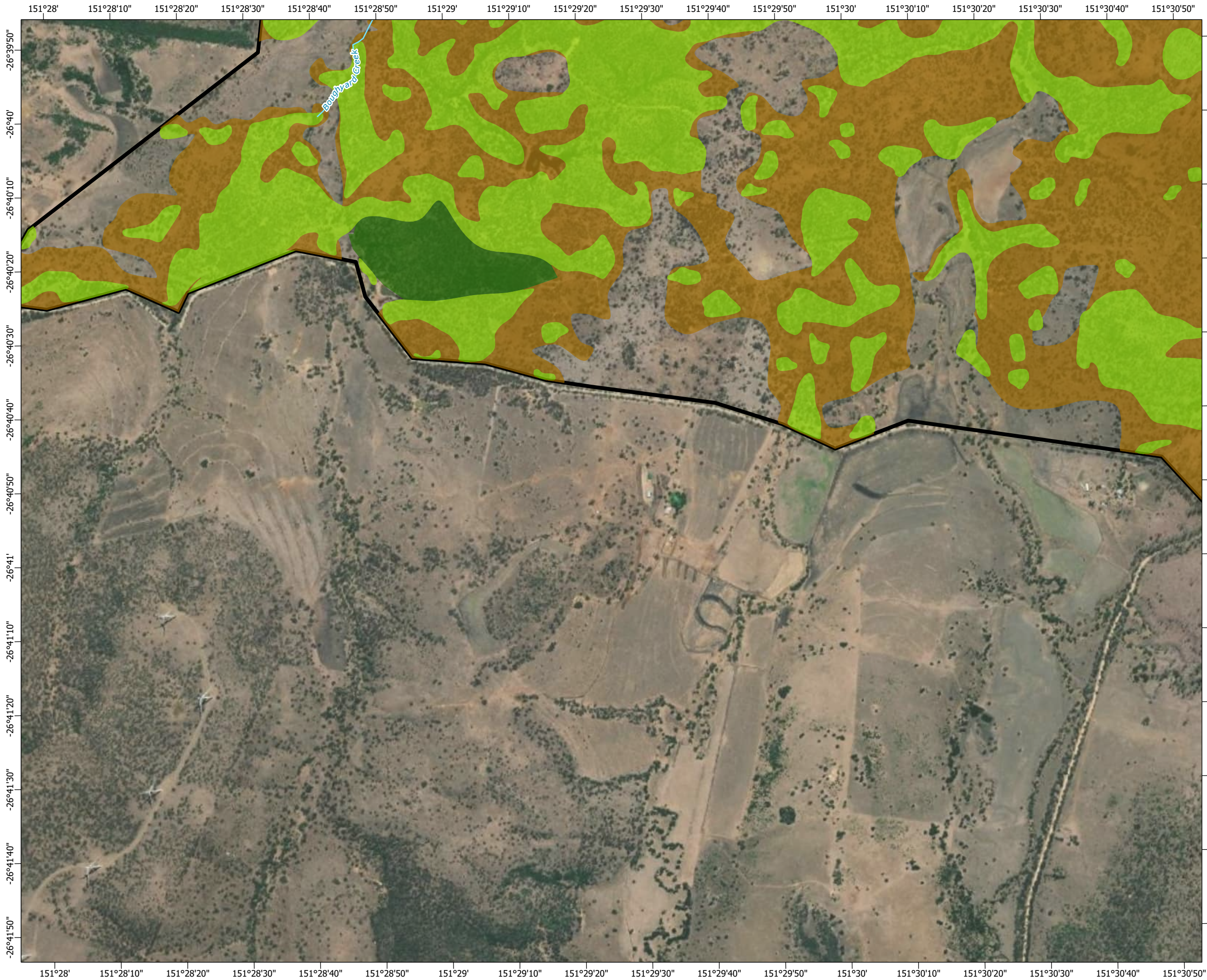
© AECOM Australia Pty Ltd (AECOM). All rights reserved.



AECOM has prepared this document for the sole use of the Client and for a specific purpose, each as expressly stated in the document. No other party should rely on this document without the prior written consent of AECOM. AECOM undertakes no duty, nor accepts any responsibility, to any third party who may rely upon or use this document. This document has been prepared based on the Client's description of its requirements and AECOM's experience, having regard to assumptions that AECOM can reasonably be expected to make in accordance with sound professional principles.



© State of Queensland (Department of Resources) 2023, Maxar © The State of Queensland; © State of Queensland (Department of Resources) 2023; Queensland Herbarium, Biodiversity and Ecosystem Sciences; © State of Queensland (Department of Science, Information Technology and Innovation) 2017; © State of Queensland (Department of Environment and Science), 2019; © The State of Queensland 2024 (Department of Energy and Climate); © South Burnett Regional Council; © Commonwealth of Australia. Based on Australian Bureau of Statistics (ABS) data, Bureau of Meteorology, National Native Title Tribunal; © Commonwealth Scientific and Industrial Research Organisation (CSIRO) Australia

**TARONG WEST WIND FARM
PUBLIC ENVIRONMENT REPORT (2025)**

**Greater glider habitat mapped within the
project site**







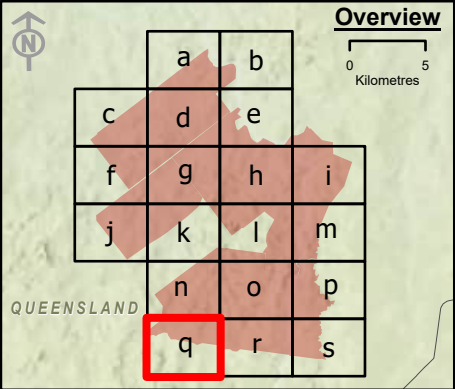
Scale: 1:15,000 at A3

Legend

○ Townships	● Greater glider
● Wind turbine generator	▨ Semi-evergreen vine thickets
▭ Mast (permanent)	■ Preferred habitat
▭ Mast (temporary)	■ Potential foraging and future denning habitat
— Watercourse	■ Dispersal habitat
— Access track	
— Turbine hardstand	
— Cables - underground	
— Cables - overhead 33kV	
— Cables - overhead 275kV	
— Existing Powerlink 275kV overhead line	
▭ Planning corridor	
▭ Clearing footprint	
▭ Site Boundary	
⊕ Helipad	

Infrastructure areas

■ Batch plant
■ Borrow pit
■ Laydown
■ Operations and maintenance building
■ Site compound
■ Substation
■ Switching station



Overview

0 5 Kilometres

Spatial Reference: Geocentric Datum of Australia 1994 Map Grid of Australia Zone 56
Datum: Geocentric Datum of Australia 1994
Units: Metre

© AECOM Australia Pty Ltd (AECOM). All rights reserved.

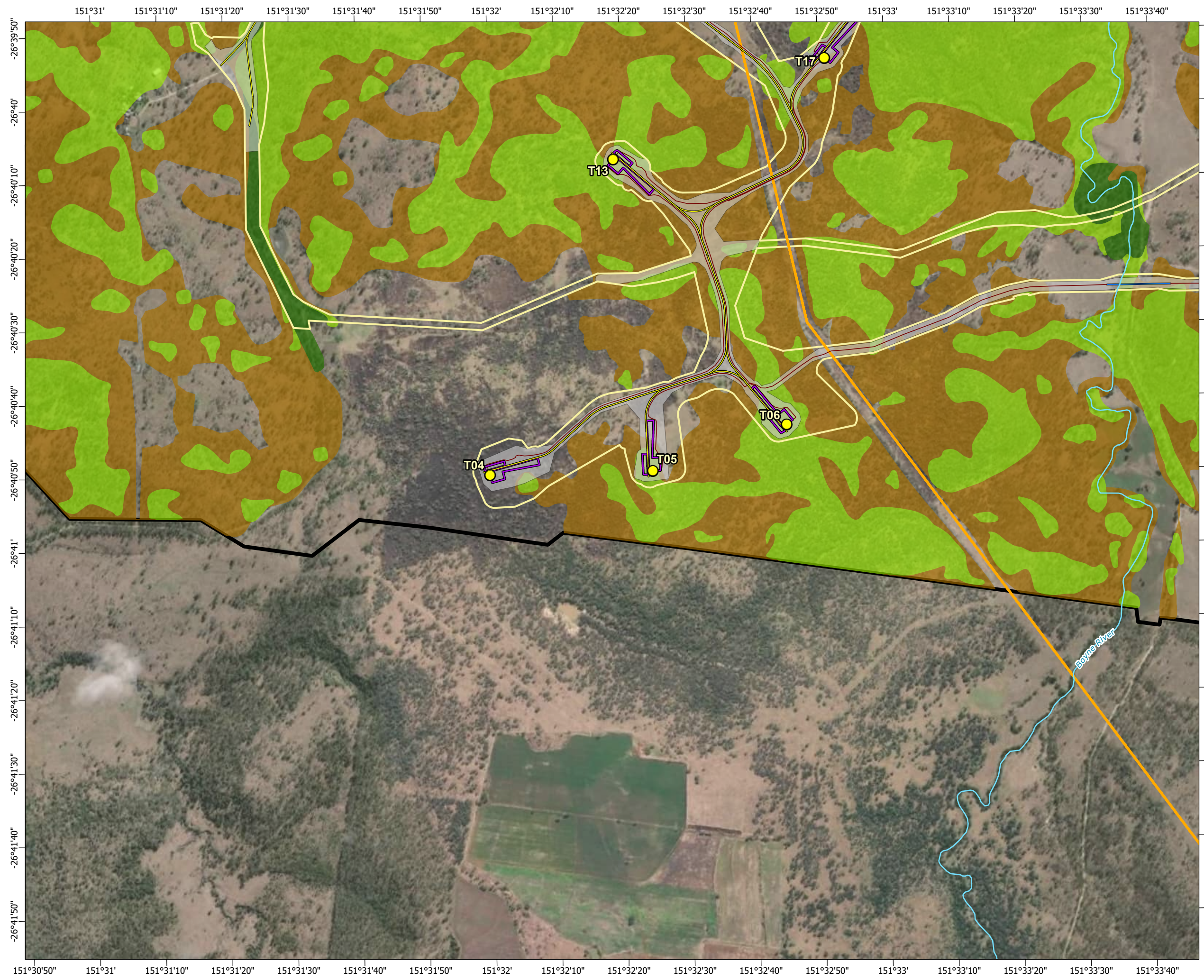
AECOM has prepared this document for the sole use of the Client and for a specific purpose, each as expressly stated in the document. No other party should rely on this document without the prior written consent of AECOM. AECOM undertakes no duty, nor accepts any responsibility, to any third party who may rely upon or use this document. This document has been prepared based on the Client's description of its requirements and AECOM's experience, having regard to assumptions that AECOM can reasonably be expected to make in accordance with sound professional principles.



© State of Queensland (Department of Resources) 2023, Maxar © The State of Queensland; © State of Queensland (Department of Resources) 2023; Queensland Herbarium, Biodiversity and Ecosystem Sciences; © State of Queensland (Department of Science, Information Technology and Innovation) 2017; © State of Queensland (Department of Environment and Science), 2019; © The State of Queensland 2024 (Department of Energy and Climate); © South Burnett Regional Council; © Commonwealth of Australia. Based on Australian Bureau of Statistics (ABS) data, Bureau of Meteorology, National Native Title Tribunal; © Commonwealth Scientific and Industrial Research Organisation (CSIRO) Australia



**TARONG WEST WIND FARM
PUBLIC ENVIRONMENT REPORT (2025)**

Greater glider habitat mapped within the project site

Figure 3-17q

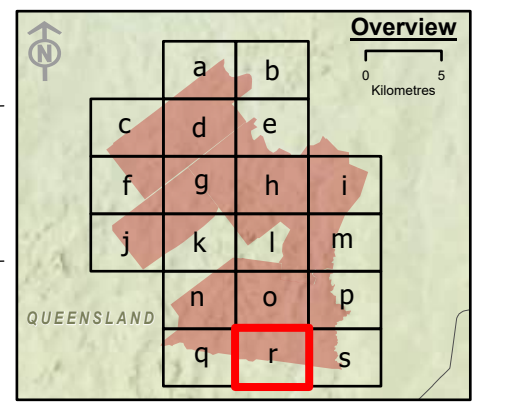






Scale: 1:15,000 at A3

- Legend**
- | | |
|--|---|
| ○ Townships | ● Greater glider |
| ● Wind turbine generator | ▨ Semi-evergreen vine thickets |
| ▭ Mast (permanent) | ■ Preferred habitat |
| ▭ Mast (temporary) | ■ Potential foraging and future denning habitat |
| — Watercourse | ■ Dispersal habitat |
| — Access track | |
| — Turbine hardstand | |
| — Cables - underground | |
| — Cables - overhead 33kV | |
| — Cables - overhead 275kV | |
| — Existing Powerlink 275kV overhead line | |
| — Planning corridor | |
| — Clearing footprint | |
| ■ Site Boundary | |
| ⊕ Helipad | |
- Infrastructure areas**
- | |
|---------------------------------------|
| ■ Batch plant |
| ■ Borrow pit |
| ■ Laydown |
| ■ Operations and maintenance building |
| ■ Site compound |
| ■ Substation |
| ■ Switching station |



Spatial Reference: Geocentric Datum of Australia 1994 Map Grid of Australia Zone 56
Datum: Geocentric Datum of Australia 1994
Units: Metre

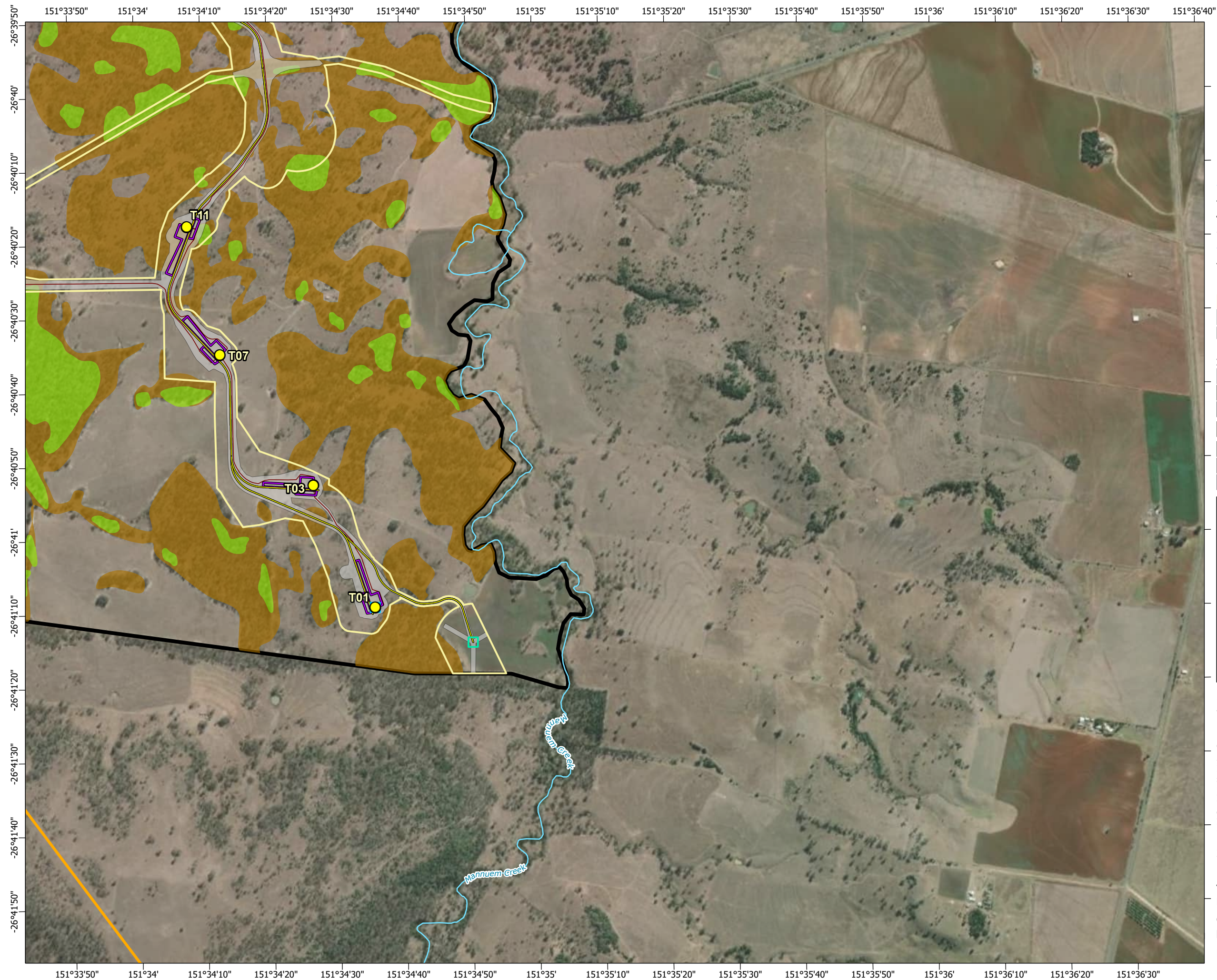
© AECOM Australia Pty Ltd (AECOM). All rights reserved.



AECOM has prepared this document for the sole use of the Client and for a specific purpose, each as expressly stated in the document. No other party should rely on this document without the prior written consent of AECOM. AECOM undertakes no duty, nor accepts any responsibility, to any third party who may rely upon or use this document. This document has been prepared based on the Client's description of its requirements and AECOM's experience, having regard to assumptions that AECOM can reasonably be expected to make in accordance with sound professional principles.



© State of Queensland (Department of Resources) 2023, Maxar © The State of Queensland; © State of Queensland (Department of Resources) 2023; Queensland Herbarium, Biodiversity and Ecosystem Sciences; © State of Queensland (Department of Science, Information Technology and Innovation) 2017; © State of Queensland (Department of Environment and Science), 2019; © The State of Queensland 2024 (Department of Energy and Climate); © South Burnett Regional Council; © Commonwealth of Australia. Based on Australian Bureau of Statistics (ABS) data, Bureau of Meteorology, National Native Title Tribunal; © Commonwealth Scientific and Industrial Research Organisation (CSIRO) Australia

**TARONG WEST WIND FARM
PUBLIC ENVIRONMENT REPORT (2025)**

**Greater glider habitat mapped within the
project site**

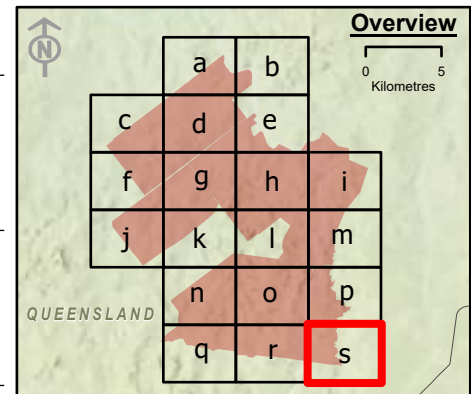






Scale: 1:15,000 at A3

- Legend**
- | | |
|--|---|
| ○ Townships | ● Greater glider |
| ● Wind turbine generator | ▨ Semi-evergreen vine thickets |
| ▭ Mast (permanent) | ■ Preferred habitat |
| ▭ Mast (temporary) | ■ Potential foraging and future denning habitat |
| — Watercourse | ■ Dispersal habitat |
| — Access track | |
| — Turbine hardstand | |
| — Cables - underground | |
| — Cables - overhead 33kV | |
| — Cables - overhead 275kV | |
| — Existing Powerlink 275kV overhead line | |
| — Planning corridor | |
| — Clearing footprint | |
| ▭ Site Boundary | |
| ⊕ Helipad | |
- Infrastructure areas**
- | |
|---------------------------------------|
| ■ Batch plant |
| ■ Borrow pit |
| ■ Laydown |
| ■ Operations and maintenance building |
| ■ Site compound |
| ■ Substation |
| ■ Switching station |



Spatial Reference: Geocentric Datum of Australia 1994 Map Grid of Australia Zone 56
Datum: Geocentric Datum of Australia 1994
Units: Metre

© AECOM Australia Pty Ltd (AECOM). All rights reserved.

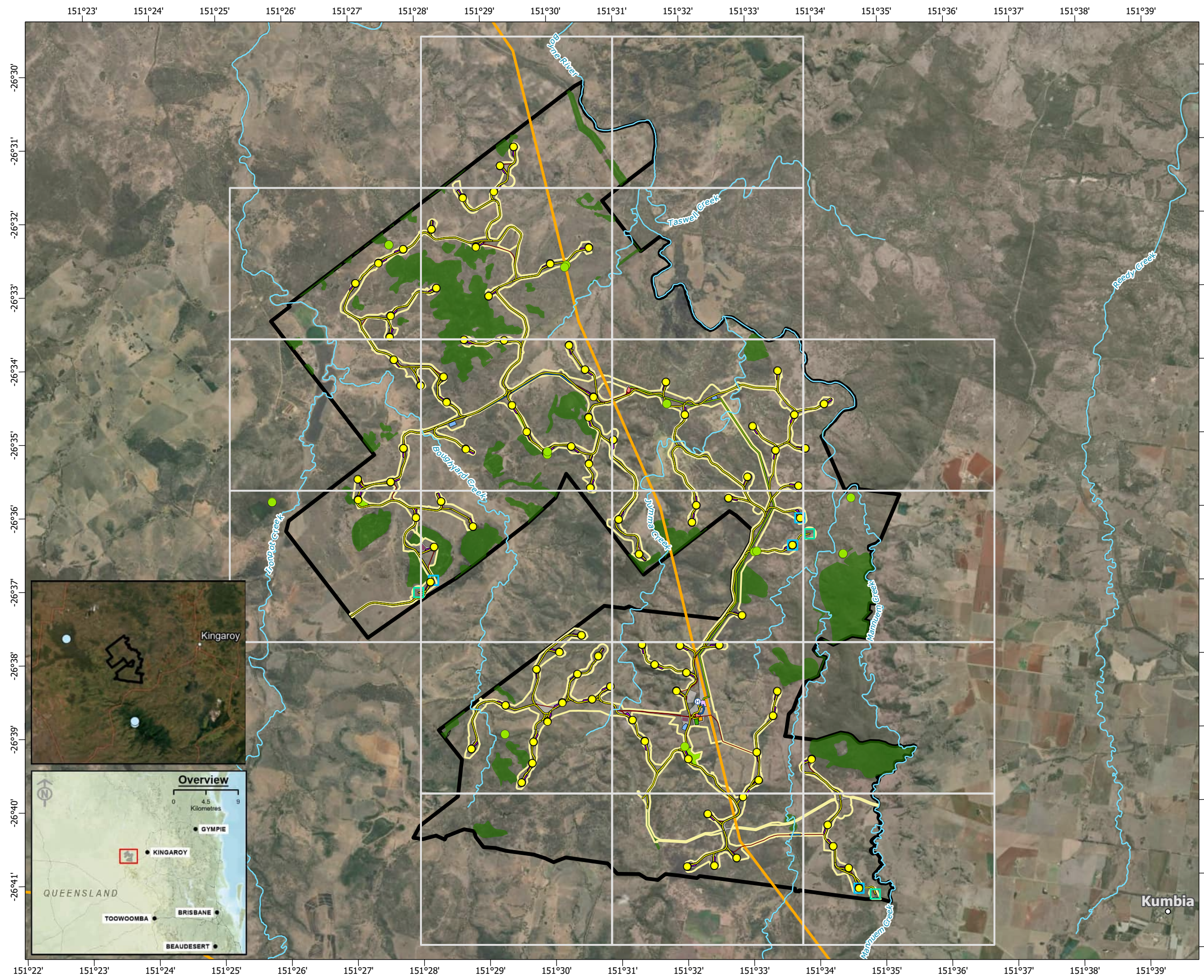
AECOM has prepared this document for the sole use of the Client and for a specific purpose, each as expressly stated in the document. No other party should rely on this document without the prior written consent of AECOM. AECOM undertakes no duty, nor accepts any responsibility, to any third party who may rely upon or use this document. This document has been prepared based on the Client's description of its requirements and AECOM's experience, having regard to assumptions that AECOM can reasonably be expected to make in accordance with sound professional principles.



© State of Queensland (Department of Resources) 2023, Maxar © The State of Queensland; © State of Queensland (Department of Resources) 2023; Queensland Herbarium, Biodiversity and Ecosystem Sciences; © State of Queensland (Department of Science, Information Technology and Innovation) 2017; © State of Queensland (Department of Environment and Science), 2019; © The State of Queensland 2024 (Department of Energy and Climate); © South Burnett Regional Council; © Commonwealth of Australia. Based on Australian Bureau of Statistics (ABS) data, Bureau of Meteorology, National Native Title Tribunal; © Commonwealth Scientific and Industrial Research Organisation (CSIRO) Australia

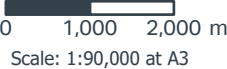

**TARONG WEST WIND FARM
PUBLIC ENVIRONMENT REPORT (2025)**

**Greater glider habitat mapped within the
project site**

Figure 3-17s Page 20 of 20







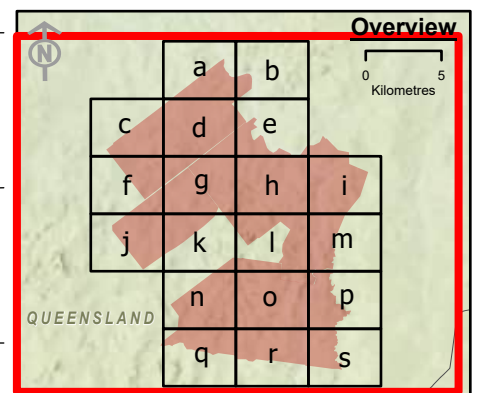
Legend

- Townships
- Wind turbine generator
- Mast (permanent)
- Mast (temporary)
- Watercourse
- Access track
- Turbine hardstand
- Cables - underground
- Cables - overhead 33kV
- Cables - overhead 275kV
- Existing Powerlink 275kV overhead line
- Planning corridor
- Clearing footprint
- Site Boundary
- Helipad

- White-throated needletail wildnet records
- Semi-evergreen vine thickets
- Potential habitat

Infrastructure areas

- Batch plant
- Borrow pit
- Laydown
- Operations and maintenance building
- Site compound
- Substation
- Switching station



Spatial Reference: Geocentric Datum of Australia 1994 Map Grid of Australia Zone 56
Datum: Geocentric Datum of Australia 1994
Units: Metre

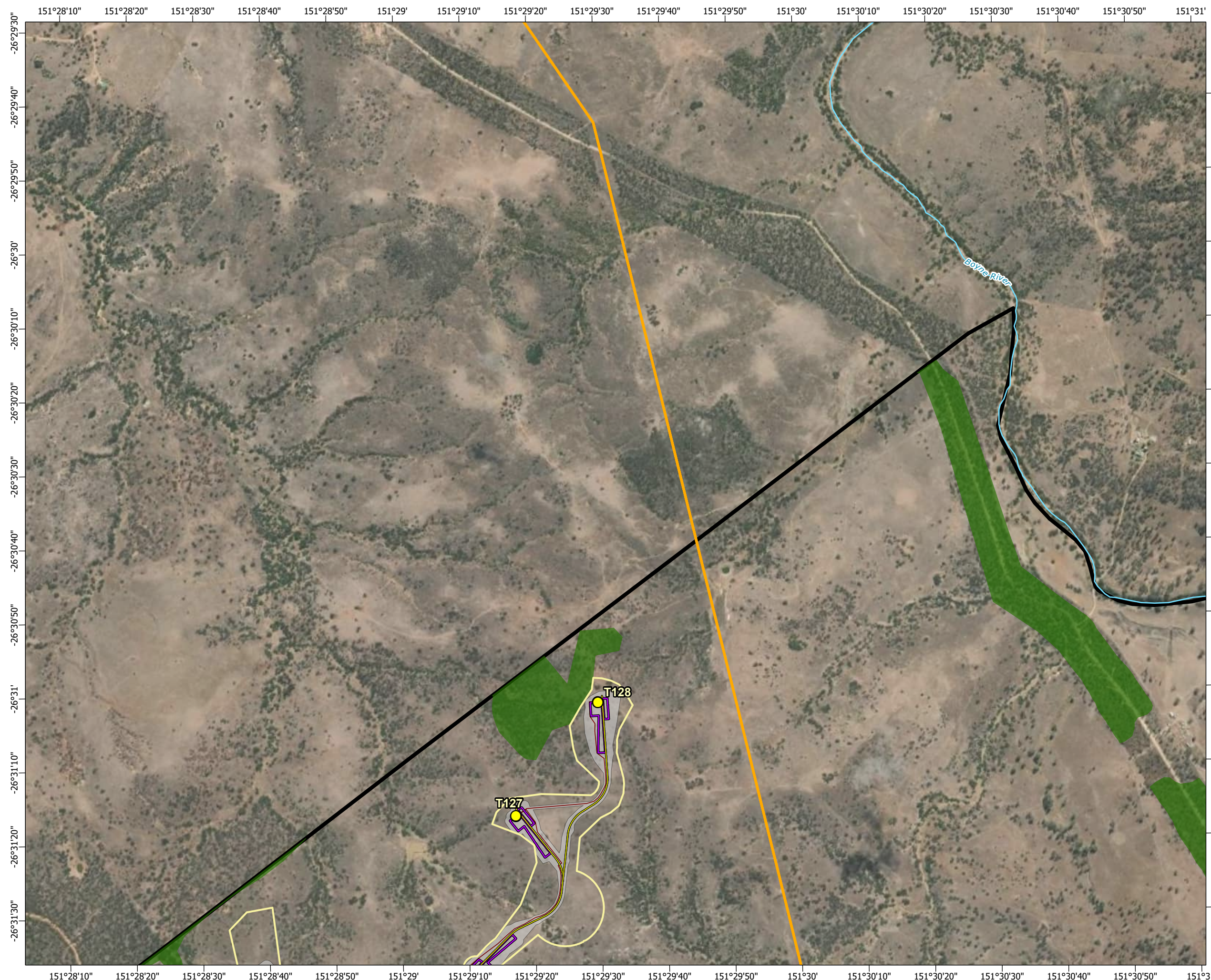
© AECOM Australia Pty Ltd (AECOM). All rights reserved.



AECOM has prepared this document for the sole use of the Client and for a specific purpose, each as expressly stated in the document. No other party should rely on this document without the prior written consent of AECOM. AECOM undertakes no duty, nor accepts any responsibility, to any third party who may rely upon or use this document. This document has been prepared based on the Client's description of its requirements and AECOM's experience, having regard to assumptions that AECOM can reasonably be expected to make in accordance with sound professional principles.



Earthstar Geographics, © State of Queensland (Department of Resources) 2023 © The State of Queensland, © State of Queensland (Department of Resources) 2023, Queensland Herbarium, Biodiversity and Ecosystem Sciences, © State of Queensland (Department of Science, Information Technology and Innovation) 2017, © State of Queensland (Department of Environment and Science), 2019, © The State of Queensland 2024 (Department of Energy and Climate), © South Burnett Regional Council, © Commonwealth of Australia, Based on Australian Bureau of Statistics (ABS) data, Bureau of Meteorology, National Native Title Tribunal, © Commonwealth Scientific and Industrial Research Organisation (CSIRO) Australia

**TARONG WEST WIND FARM
PUBLIC ENVIRONMENT REPORT (2025)**

**White-throated needletail habitat mapped
within the project site**

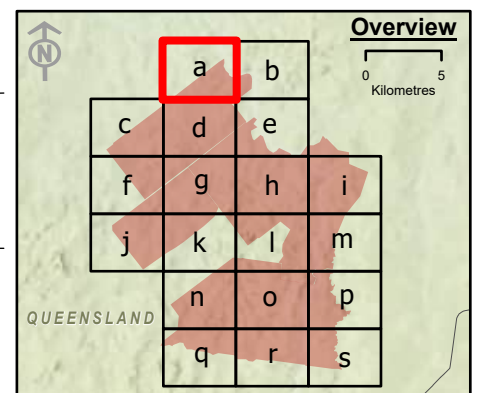






Scale: 1:15,000 at A3

- Legend**
- | | |
|--|---|
| ○ Townships | ● White-throated needletail |
| ● Wind turbine generator | ○ White-throated needletail wildnet records |
| □ Mast (permanent) | □ Semi-evergreen vine thickets |
| □ Mast (temporary) | ■ Potential habitat |
| — Watercourse | |
| — Access track | |
| — Turbine hardstand | |
| — Cables - underground | |
| — Cables - overhead 33kV | |
| — Cables - overhead 275kV | |
| — Existing Powerlink 275kV overhead line | |
| □ Planning corridor | |
| □ Clearing footprint | |
| □ Site Boundary | |
| ⊕ Helipad | |
- Infrastructure areas**
- | |
|---------------------------------------|
| ■ Batch plant |
| ■ Borrow pit |
| ■ Laydown |
| ■ Operations and maintenance building |
| ■ Site compound |
| ■ Substation |
| ■ Switching station |



Spatial Reference: Geocentric Datum of Australia 1994 Map Grid of Australia Zone 56
Datum: Geocentric Datum of Australia 1994
Units: Metre

© AECOM Australia Pty Ltd (AECOM). All rights reserved.



AECOM has prepared this document for the sole use of the Client and for a specific purpose, each as expressly stated in the document. No other party should rely on this document without the prior written consent of AECOM. AECOM undertakes no duty, nor accepts any responsibility, to any third party who may rely upon or use this document. This document has been prepared based on the Client's description of its requirements and AECOM's experience, having regard to assumptions that AECOM can reasonably be expected to make in accordance with sound professional principles.



© State of Queensland (Department of Resources) 2023, Maxar © The State of Queensland; © State of Queensland (Department of Resources) 2023; Queensland Herbarium, Biodiversity and Ecosystem Sciences; © State of Queensland (Department of Science, Information Technology and Innovation) 2017; © State of Queensland (Department of Environment and Science), 2019; © The State of Queensland 2024 (Department of Energy and Climate); © South Burnett Regional Council; © Commonwealth of Australia. Based on Australian Bureau of Statistics (ABS) data, Bureau of Meteorology, National Native Title Tribunal; © Commonwealth Scientific and Industrial Research Organisation (CSIRO) Australia

**TARONG WEST WIND FARM
PUBLIC ENVIRONMENT REPORT (2025)**

**White-throated needletail habitat mapped
within the project site**







Scale: 1:15,000 at A3

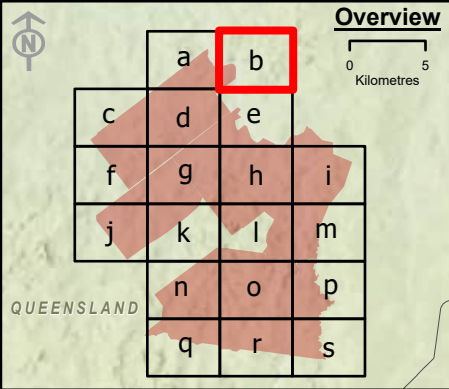
Legend

○ Townships	● White-throated needletail
● Wind turbine generator	● White-throated needletail wildnet records
■ Mast (permanent)	■ Semi-evergreen vine thickets
■ Mast (temporary)	■ Potential habitat
— Watercourse	
— Access track	
— Turbine hardstand	
— Cables - underground	
— Cables - overhead 33kV	
— Cables - overhead 275kV	
— Existing Powerlink 275kV overhead line	
□ Planning corridor	
□ Clearing footprint	
□ Site Boundary	
⊕ Helipad	

Infrastructure areas

■ Batch plant
■ Borrow pit
■ Laydown
■ Operations and maintenance building
■ Site compound
■ Substation
■ Switching station

Overview



0 5 Kilometres

Spatial Reference: Geocentric Datum of Australia 1994 Map Grid of Australia Zone 56
Datum: Geocentric Datum of Australia 1994
Units: Metre

© AECOM Australia Pty Ltd (AECOM). All rights reserved.

AECOM has prepared this document for the sole use of the Client and for a specific purpose, each as expressly stated in the document. No other party should rely on this document without the prior written consent of AECOM. AECOM undertakes no duty, nor accepts any responsibility, to any third party who may rely upon or use this document. This document has been prepared based on the Client's description of its requirements and AECOM's experience, having regard to assumptions that AECOM can reasonably be expected to make in accordance with sound professional principles.

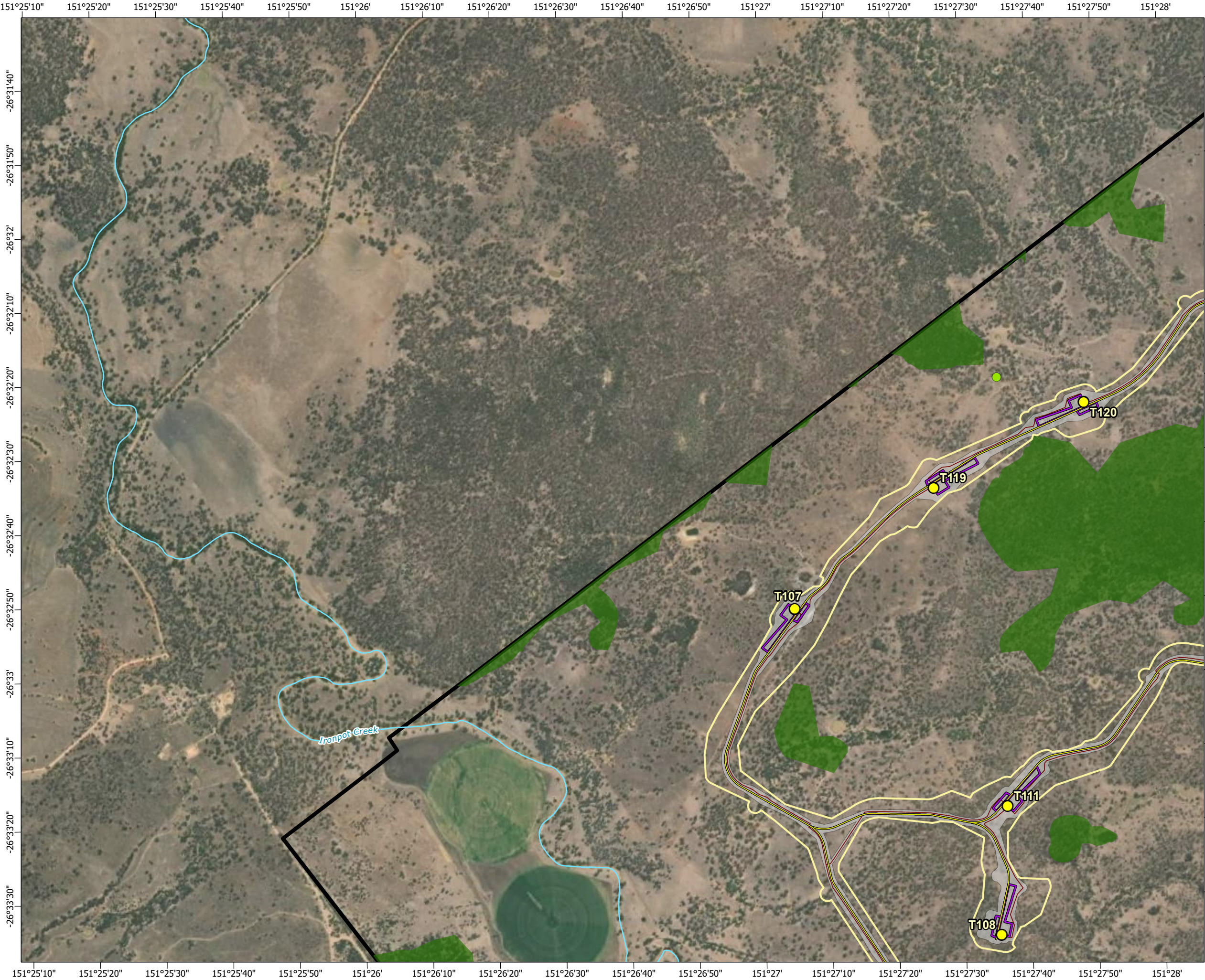
© State of Queensland (Department of Resources) 2023. Maxar © The State of Queensland; © State of Queensland (Department of Resources) 2023; Queensland Herbarium, Biodiversity and Ecosystem Sciences; © State of Queensland (Department of Science, Information Technology and Innovation) 2017; © State of Queensland (Department of Environment and Science), 2019; © The State of Queensland 2024 (Department of Energy and Climate); © South Burnett Regional Council; © Commonwealth of Australia. Based on Australian Bureau of Statistics (ABS) data. Bureau of Meteorology; National Native Title Tribunal; © Commonwealth Scientific and Industrial Research Organisation (CSIRO) Australia



**TARONG WEST WIND FARM
PUBLIC ENVIRONMENT REPORT (2025)**



**White-throated needletail habitat mapped
within the project site**

Figure 3-18b

Page 3 of 20



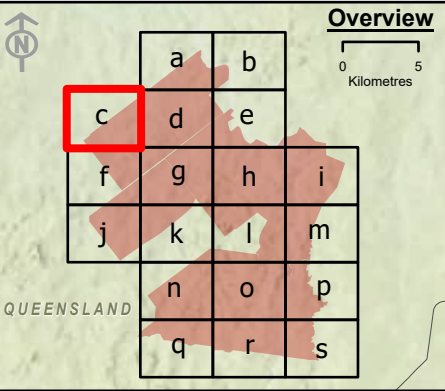




Scale: 1:15,000 at A3

- Legend**
- Townships
 - Wind turbine generator
 - Mast (permanent)
 - Mast (temporary)
 - Watercourse
 - Access track
 - Turbine hardstand
 - Cables - underground
 - Cables - overhead 33kV
 - Cables - overhead 275kV
 - Existing Powerlink 275kV overhead line
 - Planning corridor
 - Clearing footprint
 - Site Boundary
 - Helipad

- White-throated needletail
 - White-throated needletail wildnet records
 - Semi-evergreen vine thickets
 - Potential habitat
- Infrastructure areas**
- Batch plant
 - Borrow pit
 - Laydown
 - Operations and maintenance building
 - Site compound
 - Substation
 - Switching station



Spatial Reference: Geocentric Datum of Australia 1994 Map Grid of Australia Zone 56
Datum: Geocentric Datum of Australia 1994
Units: Metre

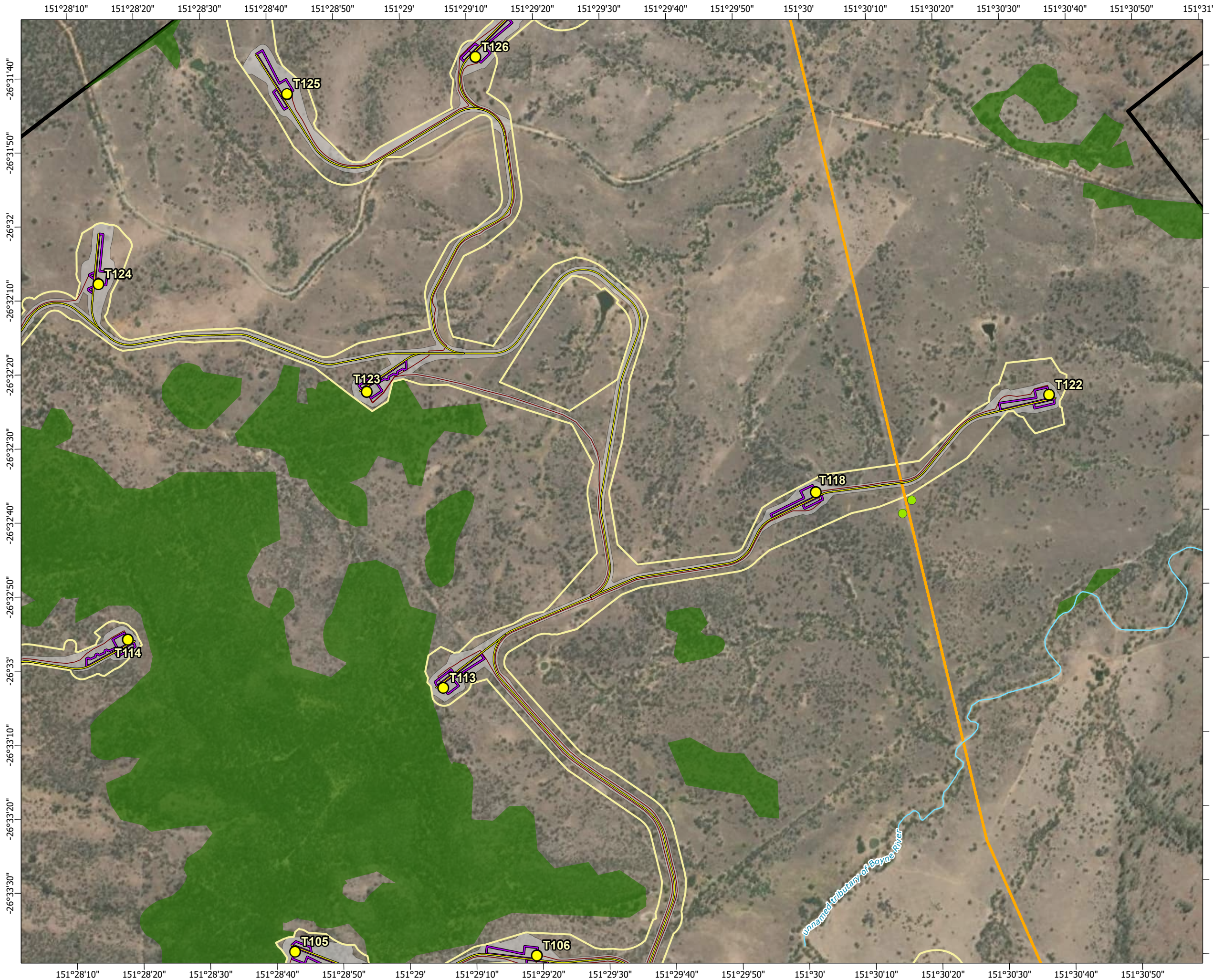
© AECOM Australia Pty Ltd (AECOM). All rights reserved.



AECOM has prepared this document for the sole use of the Client and for a specific purpose, each as expressly stated in the document. No other party should rely on this document without the prior written consent of AECOM. AECOM undertakes no duty, nor accepts any responsibility, to any third party who may rely upon or use this document. This document has been prepared based on the Client's description of its requirements and AECOM's experience, having regard to assumptions that AECOM can reasonably be expected to make in accordance with sound professional principles.



© State of Queensland (Department of Resources) 2023, Maxar © The State of Queensland; © State of Queensland (Department of Resources) 2023; Queensland Herbarium, Biodiversity and Ecosystem Sciences; © State of Queensland (Department of Science, Information Technology and Innovation) 2017; © State of Queensland (Department of Environment and Science), 2019; © The State of Queensland 2024 (Department of Energy and Climate); © South Burnett Regional Council; © Commonwealth of Australia. Based on Australian Bureau of Statistics (ABS) data, Bureau of Meteorology; National Native Title Tribunal; © Commonwealth Scientific and Industrial Research Organisation (CSIRO) Australia

**TARONG WEST WIND FARM
PUBLIC ENVIRONMENT REPORT (2025)**

White-throated needletail habitat mapped within the project site







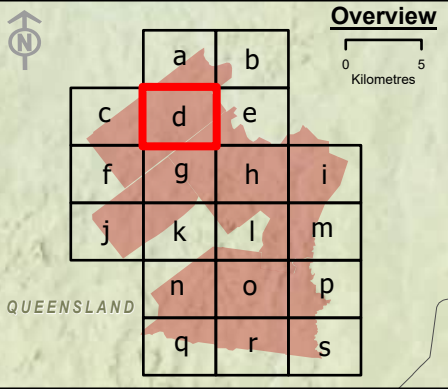
Scale: 1:15,000 at A3

- Legend**
- Townships
 - Wind turbine generator
 - Mast (permanent)
 - Mast (temporary)
 - Watercourse
 - Access track
 - Turbine hardstand
 - Cables - underground
 - Cables - overhead 33kV
 - Cables - overhead 275kV
 - Existing Powerlink 275kV overhead line
 - Planning corridor
 - Clearing footprint
 - Site Boundary
 - ⊕ Helipad
 - White-throated needletail
 - White-throated needletail wildnet records
 - Semi-evergreen vine thickets
 - Potential habitat

Infrastructure areas

- Batch plant
- Borrow pit
- Laydown
- Operations and maintenance building
- Site compound
- Substation
- Switching station

Overview



QUEENSLAND

Spatial Reference: Geocentric Datum of Australia 1994 Map Grid of Australia Zone 56
Datum: Geocentric Datum of Australia 1994
Units: Metre

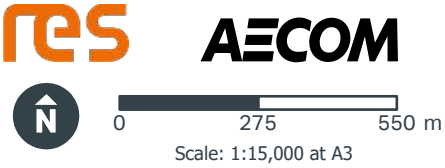
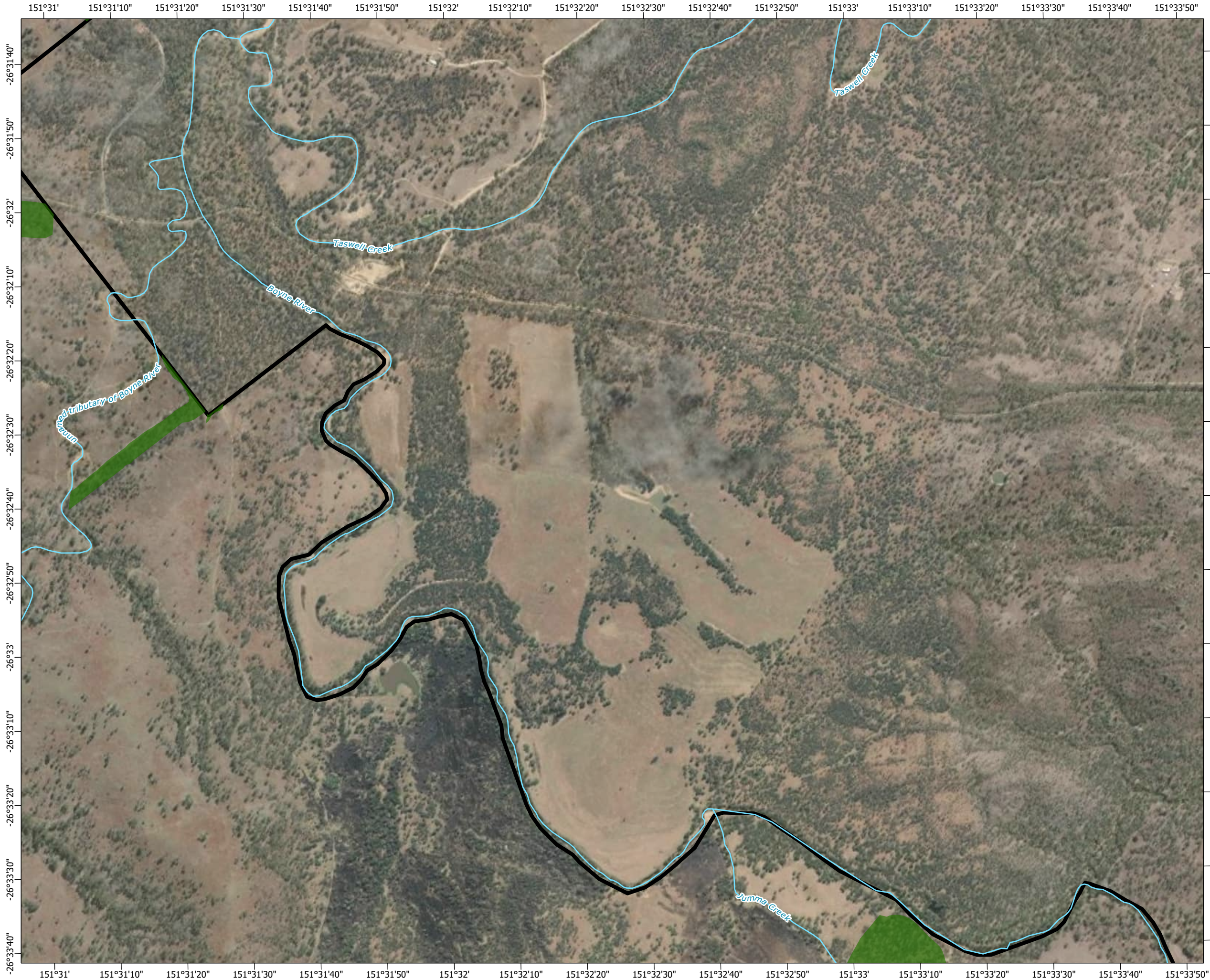
© AECOM Australia Pty Ltd (AECOM). All rights reserved.

AECOM has prepared this document for the sole use of the Client and for a specific purpose, each as expressly stated in the document. No other party should rely on this document without the prior written consent of AECOM. AECOM undertakes no duty, nor accepts any responsibility, to any third party who may rely upon or use this document. This document has been prepared based on the Client's description of its requirements and AECOM's experience, having regard to assumptions that AECOM can reasonably be expected to make in accordance with sound professional principles.

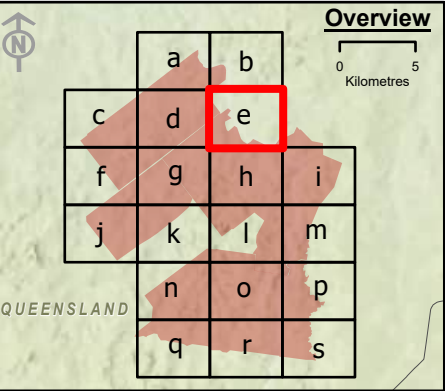
© State of Queensland (Department of Resources) 2023, Maxar © The State of Queensland; © State of Queensland (Department of Resources) 2023; Queensland Herbarium, Biodiversity and Ecosystem Sciences; © State of Queensland (Department of Science, Information Technology and Innovation) 2017; © State of Queensland (Department of Environment and Science), 2019; © The State of Queensland 2024 (Department of Energy and Climate); © South Burnett Regional Council; © Commonwealth of Australia. Based on Australian Bureau of Statistics (ABS) data, Bureau of Meteorology, National Native Title Tribunal; © Commonwealth Scientific and Industrial Research Organisation (CSIRO) Australia

**TARONG WEST WIND FARM
PUBLIC ENVIRONMENT REPORT (2025)**

**White-throated needletail habitat mapped
within the project site**



- Legend**
- Townships
 - Wind turbine generator
 - Mast (permanent)
 - Mast (temporary)
 - Watercourse
 - Access track
 - Turbine hardstand
 - Cables - underground
 - Cables - overhead 33kV
 - Cables - overhead 275kV
 - Existing Powerlink 275kV overhead line
 - Planning corridor
 - Clearing footprint
 - Site Boundary
 - ⊕ Helipad
 - Infrastructure areas**
 - Batch plant
 - Borrow pit
 - Laydown
 - Operations and maintenance building
 - Site compound
 - Substation
 - Switching station
 - White-throated needletail
 - White-throated needletail wildnet records
 - Semi-evergreen vine thickets
 - Potential habitat



Spatial Reference: Geocentric Datum of Australia 1994 Map Grid of Australia Zone 56
Datum: Geocentric Datum of Australia 1994
Units: Metre

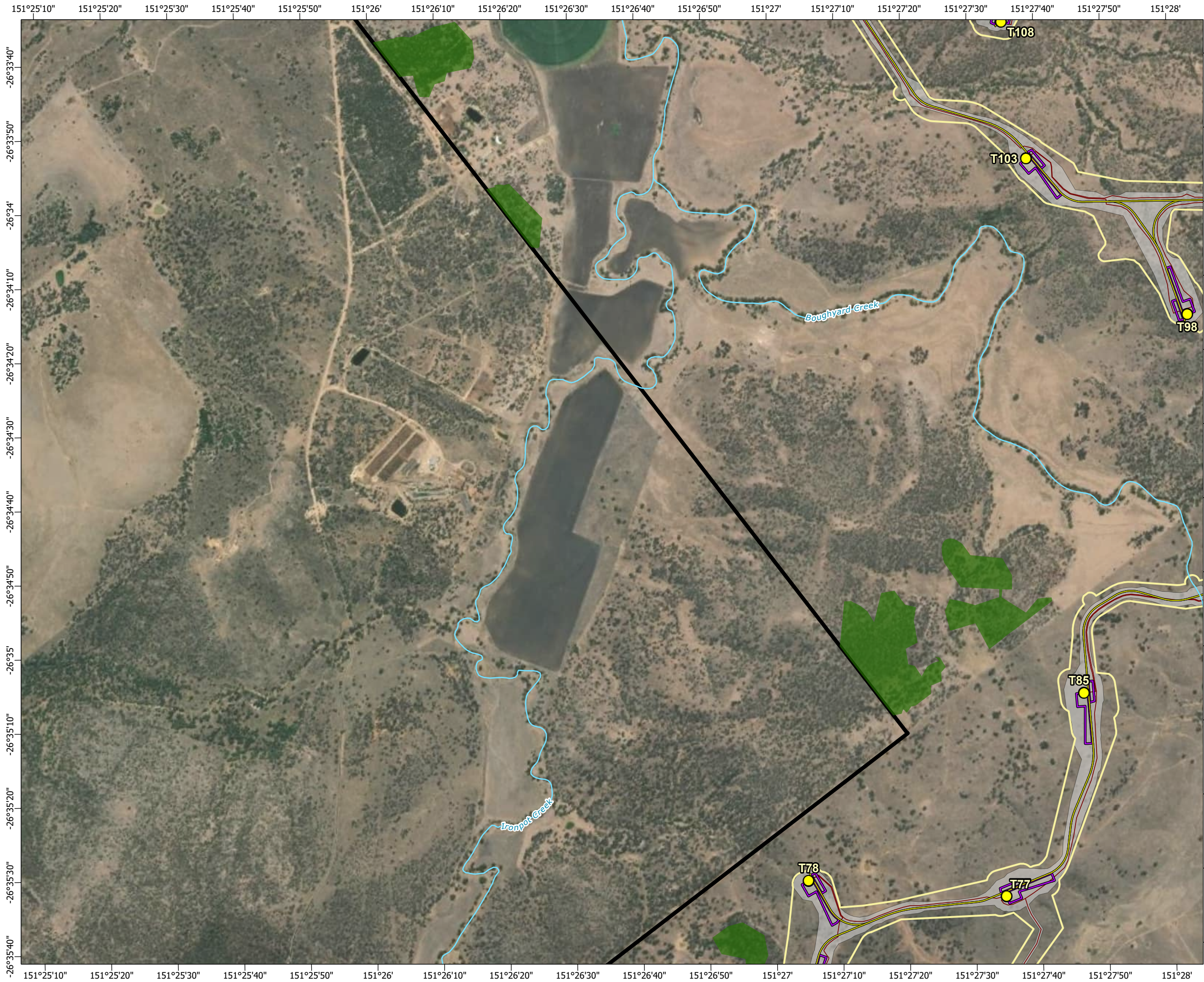
© AECOM Australia Pty Ltd (AECOM). All rights reserved.



AECOM has prepared this document for the sole use of the Client and for a specific purpose, each as expressly stated in the document. No other party should rely on this document without the prior written consent of AECOM. AECOM undertakes no duty, nor accepts any responsibility, to any third party who may rely upon or use this document. This document has been prepared based on the Client's description of its requirements and AECOM's experience, having regard to assumptions that AECOM can reasonably be expected to make in accordance with sound professional principles.



© State of Queensland (Department of Resources) 2023, Maxar © The State of Queensland; © State of Queensland (Department of Resources) 2023; Queensland Herbarium, Biodiversity and Ecosystem Sciences; © State of Queensland (Department of Science, Information Technology and Innovation) 2017; © State of Queensland (Department of Environment and Science), 2019; © The State of Queensland 2024 (Department of Energy and Climate); © South Burnett Regional Council; © Commonwealth of Australia. Based on Australian Bureau of Statistics (ABS) data, Bureau of Meteorology, National Native Title Tribunal; © Commonwealth Scientific and Industrial Research Organisation (CSIRO) Australia

**TARONG WEST WIND FARM
PUBLIC ENVIRONMENT REPORT (2025)**

**White-throated needletail habitat mapped
within the project site**







Scale: 1:15,000 at A3

Legend

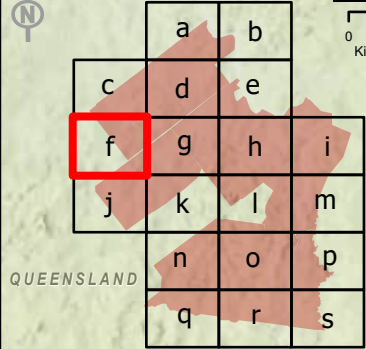
- Townships
- Wind turbine generator
- Mast (permanent)
- Mast (temporary)
- Watercourse
- Access track
- Turbine hardstand
- Cables - underground
- Cables - overhead 33kV
- Cables - overhead 275kV
- Existing Powerlink 275kV overhead line
- Planning corridor
- Clearing footprint
- Site Boundary
- Helipad

- White-throated needletail
- White-throated needletail wildnet records
- Semi-evergreen vine thickets
- Potential habitat

Infrastructure areas

- Batch plant
- Borrow pit
- Laydown
- Operations and maintenance building
- Site compound
- Substation
- Switching station

Overview



0 5 Kilometres

QUEENSLAND

Spatial Reference: Geocentric Datum of Australia 1994 Map Grid of Australia Zone 56
Datum: Geocentric Datum of Australia 1994
Units: Metre

© AECOM Australia Pty Ltd (AECOM). All rights reserved.

AECOM has prepared this document for the sole use of the Client and for a specific purpose, each as expressly stated in the document. No other party should rely on this document without the prior written consent of AECOM. AECOM undertakes no duty, nor accepts any responsibility, to any third party who may rely upon or use this document. This document has been prepared based on the Client's description of its requirements and AECOM's experience, having regard to assumptions that AECOM can reasonably be expected to make in accordance with sound professional principles.

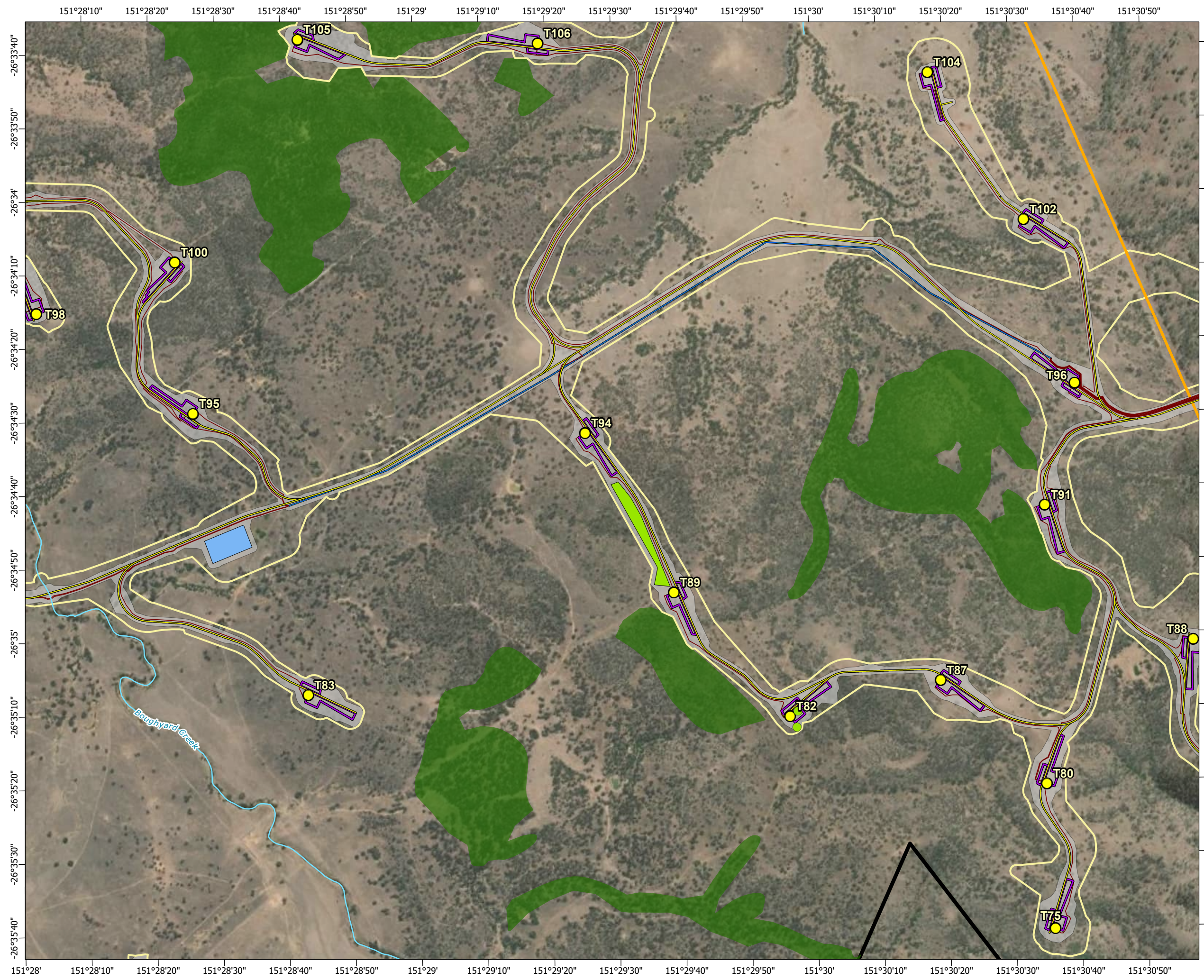
© State of Queensland (Department of Resources) 2023, Maxar © The State of Queensland; © State of Queensland (Department of Resources) 2023; Queensland Herbarium, Biodiversity and Ecosystem Sciences; © State of Queensland (Department of Science, Information Technology and Innovation) 2017; © State of Queensland (Department of Environment and Science), 2019; © The State of Queensland 2024 (Department of Energy and Climate); © South Burnett Regional Council; © Commonwealth of Australia. Based on Australian Bureau of Statistics (ABS) data, Bureau of Meteorology, National Native Title Tribunal; © Commonwealth Scientific and Industrial Research Organisation (CSIRO) Australia



**TARONG WEST WIND FARM
PUBLIC ENVIRONMENT REPORT (2025)**



**White-throated needletail habitat mapped
within the project site**

Figure 3-18f

Page 7 of 20



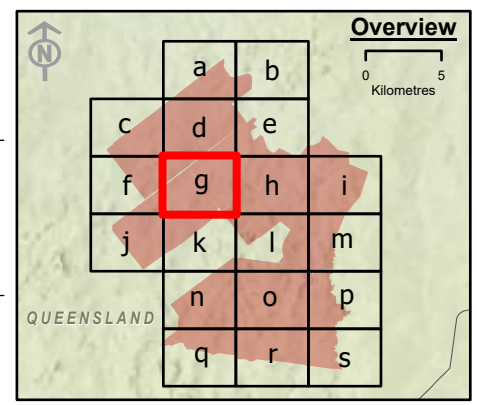




Scale: 1:15,000 at A3

- Legend**
- Townships
 - Wind turbine generator
 - Mast (permanent)
 - Mast (temporary)
 - Watercourse
 - Access track
 - Turbine hardstand
 - Cables - underground
 - Cables - overhead 33kV
 - Cables - overhead 275kV
 - Existing Powerlink 275kV overhead line
 - Planning corridor
 - Clearing footprint
 - Site Boundary
 - Helipad

- White-throated needletail wildnet records
 - Semi-evergreen vine thickets
 - Potential habitat
- Infrastructure areas**
- Batch plant
 - Borrow pit
 - Laydown
 - Operations and maintenance building
 - Site compound
 - Substation
 - Switching station



Spatial Reference: Geocentric Datum of Australia 1994 Map Grid of Australia Zone 56
Datum: Geocentric Datum of Australia 1994
Units: Metre

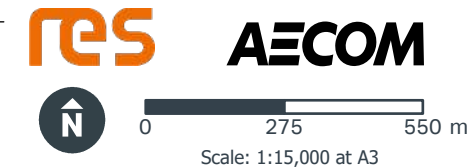
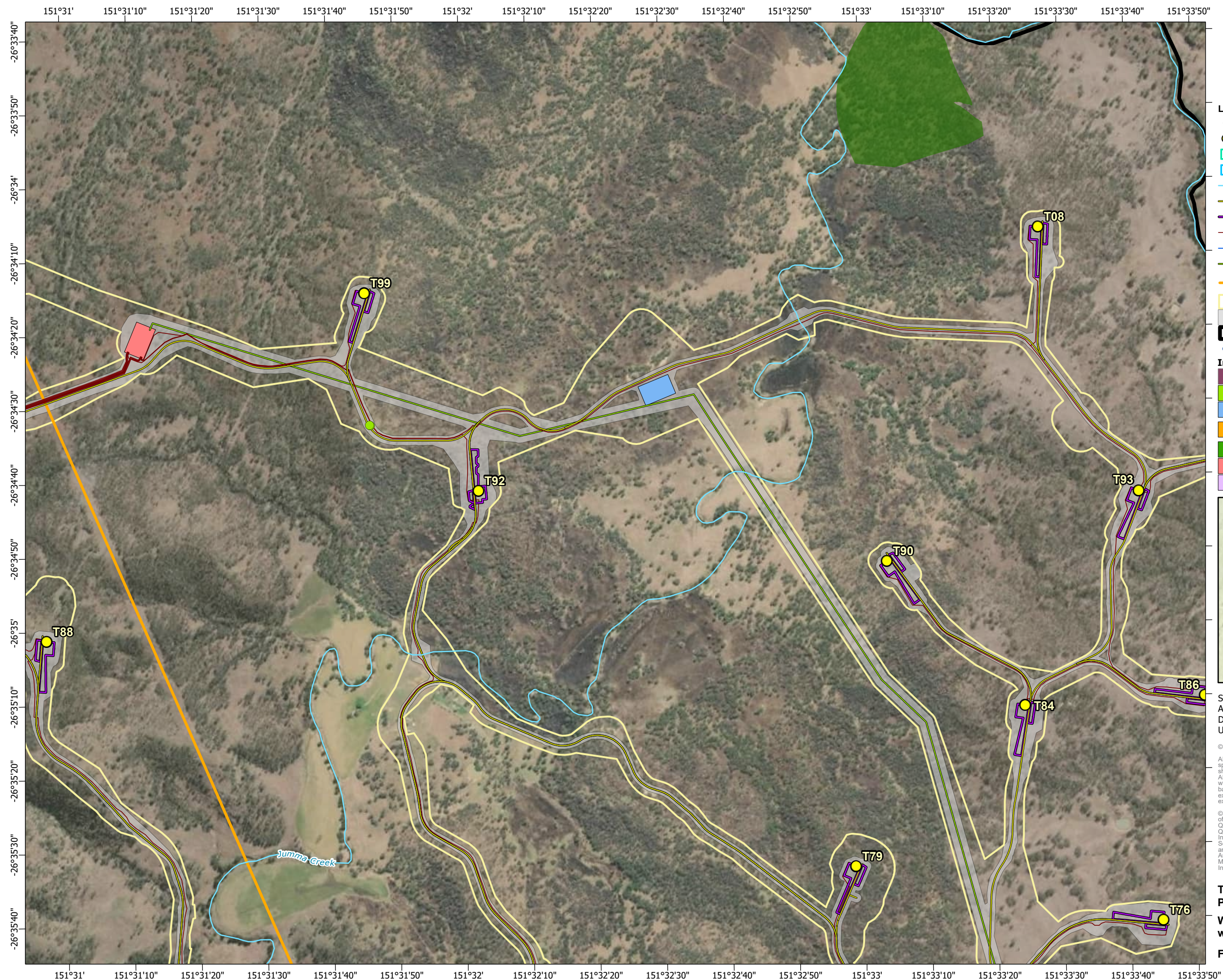
© AECOM Australia Pty Ltd (AECOM). All rights reserved.

AECOM has prepared this document for the sole use of the Client and for a specific purpose, each as expressly stated in the document. No other party should rely on this document without the prior written consent of AECOM. AECOM undertakes no duty, nor accepts any responsibility, to any third party who may rely upon or use this document. This document has been prepared based on the Client's description of its requirements and AECOM's experience, having regard to assumptions that AECOM can reasonably be expected to make in accordance with sound professional principles.

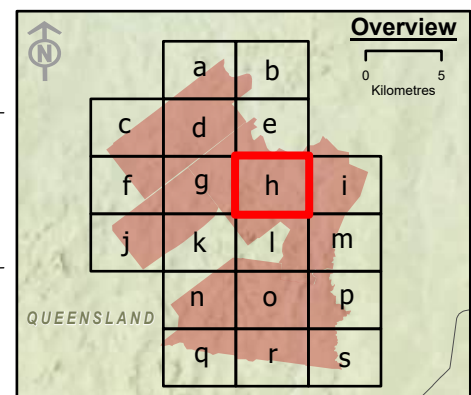
© State of Queensland (Department of Resources) 2023, Maxar © The State of Queensland; © State of Queensland (Department of Resources) 2023; Queensland Herbarium, Biodiversity and Ecosystem Sciences; © State of Queensland (Department of Science, Information Technology and Innovation) 2017; © State of Queensland (Department of Environment and Science), 2019; © The State of Queensland 2024 (Department of Energy and Climate); © South Burnett Regional Council; © Commonwealth of Australia. Based on Australian Bureau of Statistics (ABS) data, Bureau of Meteorology, National Native Title Tribunal; © Commonwealth Scientific and Industrial Research Organisation (CSIRO) Australia

**TARONG WEST WIND FARM
PUBLIC ENVIRONMENT REPORT (2025)**

**White-throated needletail habitat mapped
within the project site**



- Legend**
- Townships
 - Wind turbine generator
 - Mast (permanent)
 - Mast (temporary)
 - Watercourse
 - Access track
 - Turbine hardstand
 - Cables - underground
 - Cables - overhead 33kV
 - Cables - overhead 275kV
 - Existing Powerlink 275kV overhead line
 - Planning corridor
 - Clearing footprint
 - ▣ Site Boundary
 - ⊕ Helipad
 - Infrastructure areas**
 - Batch plant
 - Borrow pit
 - Laydown
 - Operations and maintenance building
 - Site compound
 - Substation
 - Switching station
 - White-throated needletail
 - White-throated needletail wildnet records
 - Semi-evergreen vine thickets
 - Potential habitat



Spatial Reference: Geocentric Datum of Australia 1994 Map Grid of Australia Zone 56
Datum: Geocentric Datum of Australia 1994
Units: Metre

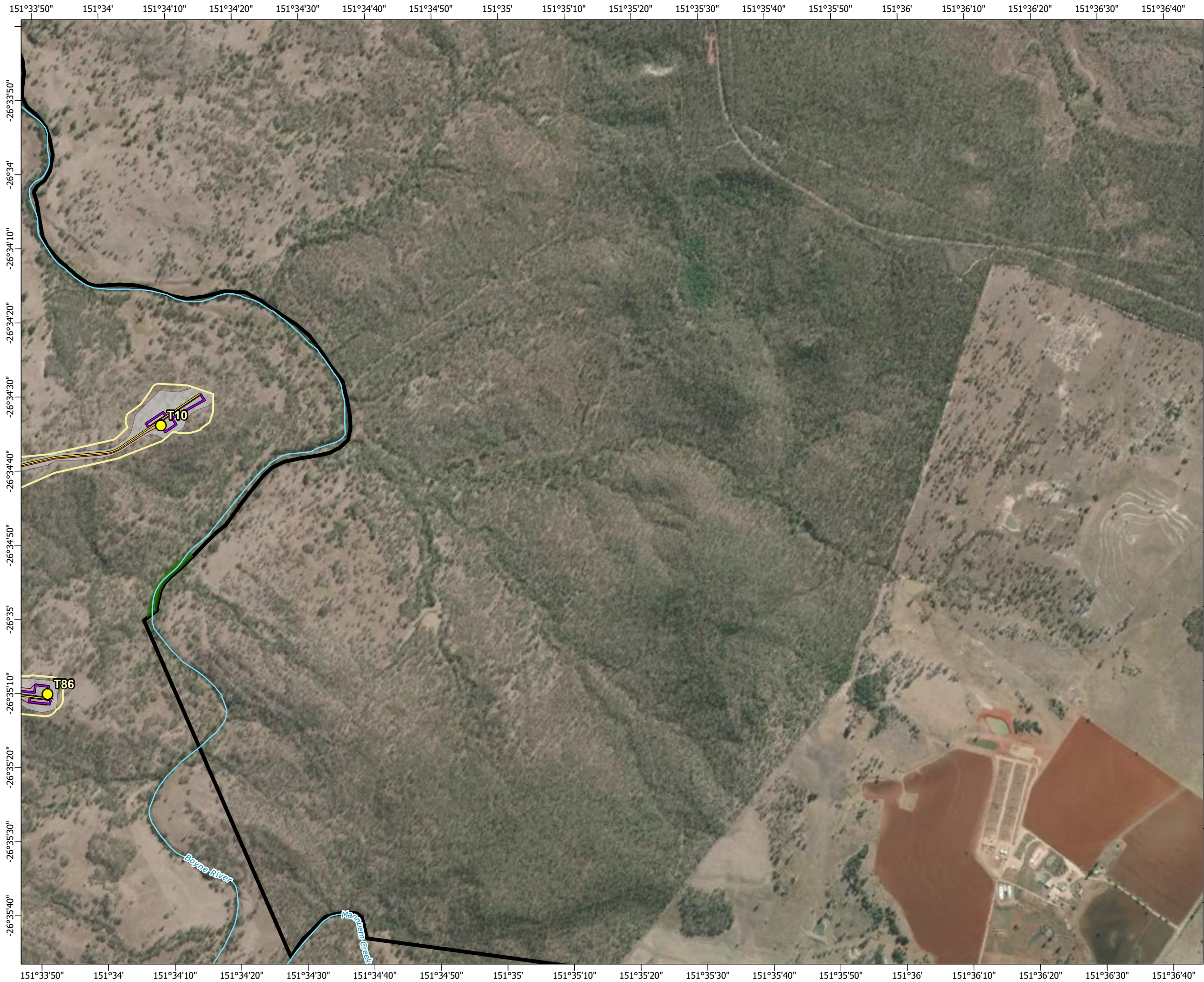
© AECOM Australia Pty Ltd (AECOM). All rights reserved.



AECOM has prepared this document for the sole use of the Client and for a specific purpose, each as expressly stated in the document. No other party should rely on this document without the prior written consent of AECOM. AECOM undertakes no duty, nor accepts any responsibility, to any third party who may rely upon or use this document. This document has been prepared based on the Client's description of its requirements and AECOM's experience, having regard to assumptions that AECOM can reasonably be expected to make in accordance with sound professional principles.



© State of Queensland (Department of Resources) 2023, Maxar © The State of Queensland; © State of Queensland (Department of Resources) 2023; Queensland Herbarium, Biodiversity and Ecosystem Sciences; © State of Queensland (Department of Science, Information Technology and Innovation) 2017; © State of Queensland (Department of Environment and Science), 2019; © The State of Queensland 2024 (Department of Energy and Climate); © South Burnett Regional Council; © Commonwealth of Australia. Based on Australian Bureau of Statistics (ABS) data, Bureau of Meteorology; National Native Title Tribunal; © Commonwealth Scientific and Industrial Research Organisation (CSIRO) Australia

**TARONG WEST WIND FARM
PUBLIC ENVIRONMENT REPORT (2025)**

**White-throated needletail habitat mapped
within the project site**





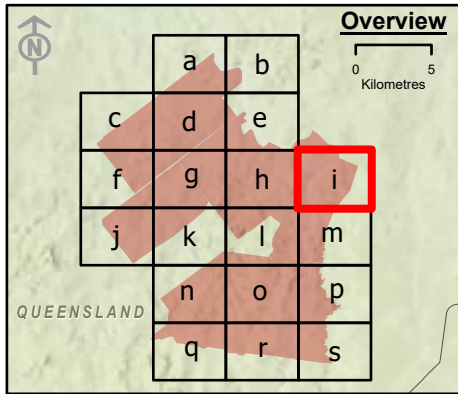


0275550 m

Scale: 1:15,000 at A3

- Legend**
- Townships
 - Wind turbine generator
 - Mast (permanent)
 - Mast (temporary)
 - Watercourse
 - Access track
 - Turbine hardstand
 - Cables - underground
 - Cables - overhead 33kV
 - Cables - overhead 275kV
 - Existing Powerlink 275kV overhead line
 - Planning corridor
 - Clearing footprint
 - Site Boundary
 - Helipad

- White-throated needletail wildnet records
 - Semi-evergreen vine thickets
 - Potential habitat
- Infrastructure areas**
- Batch plant
 - Borrow pit
 - Laydown
 - Operations and maintenance building
 - Site compound
 - Substation
 - Switching station



Spatial Reference: Geocentric Datum of Australia 1994 Map Grid of Australia Zone 56
Datum: Geocentric Datum of Australia 1994
Units: Metre

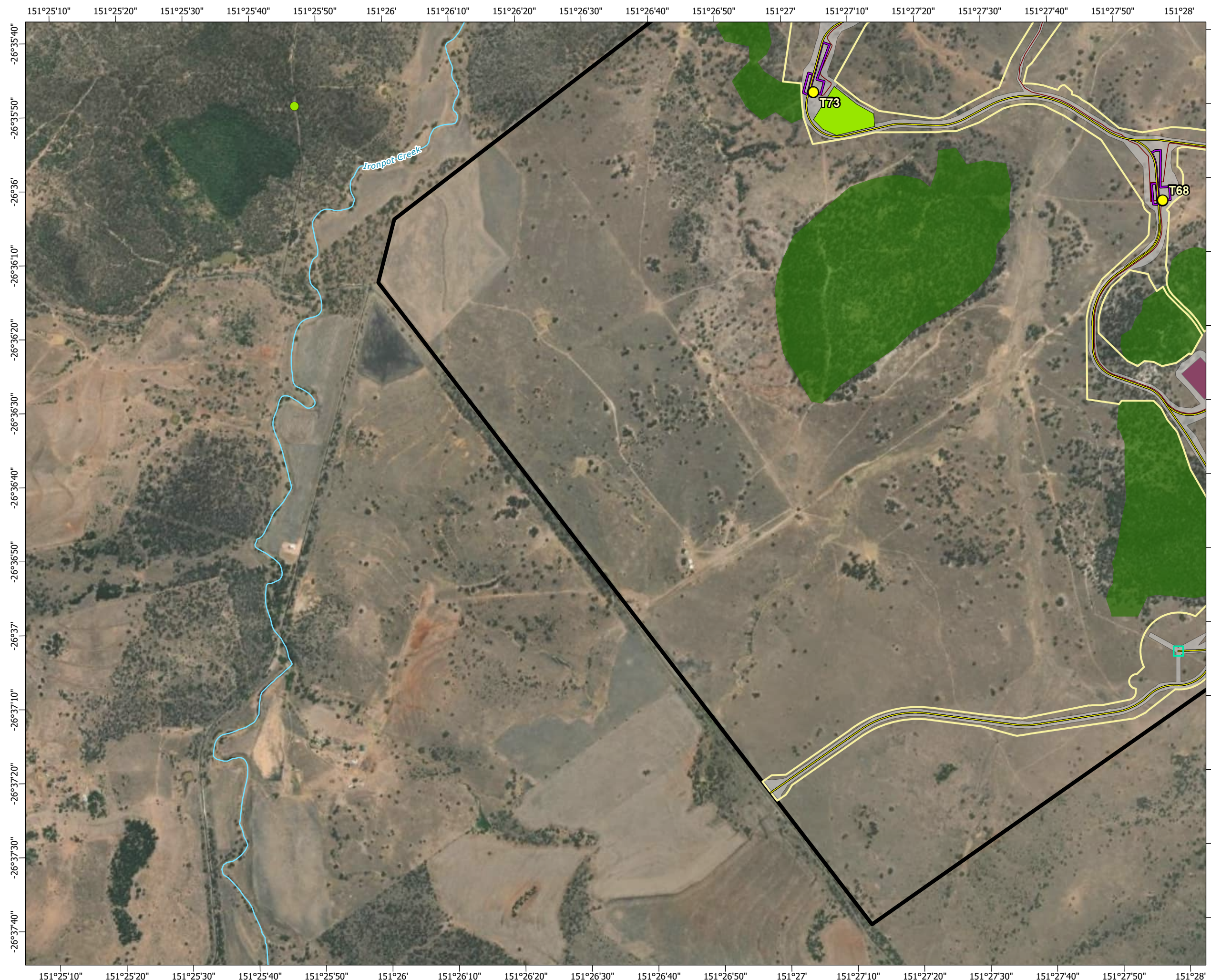
© AECOM Australia Pty Ltd (AECOM). All rights reserved.



AECOM has prepared this document for the sole use of the Client and for a specific purpose, each as expressly stated in the document. No other party should rely on this document without the prior written consent of AECOM. AECOM undertakes no duty, nor accepts any responsibility, to any third party who may rely upon or use this document. This document has been prepared based on the Client's description of its requirements and AECOM's experience, having regard to assumptions that AECOM can reasonably be expected to make in accordance with sound professional principles.



© State of Queensland (Department of Resources) 2023, Maxar © The State of Queensland; © State of Queensland (Department of Resources) 2023; Queensland Herbarium, Biodiversity and Ecosystem Sciences; © State of Queensland (Department of Science, Information Technology and Innovation) 2017; © State of Queensland (Department of Environment and Science), 2019; © The State of Queensland 2024 (Department of Energy and Climate); © South Burnett Regional Council; © Commonwealth of Australia. Based on Australian Bureau of Statistics (ABS) data, Bureau of Meteorology; National Native Title Tribunal; © Commonwealth Scientific and Industrial Research Organisation (CSIRO) Australia

**TARONG WEST WIND FARM
PUBLIC ENVIRONMENT REPORT (2025)**

**White-throated needletail habitat mapped
within the project site**

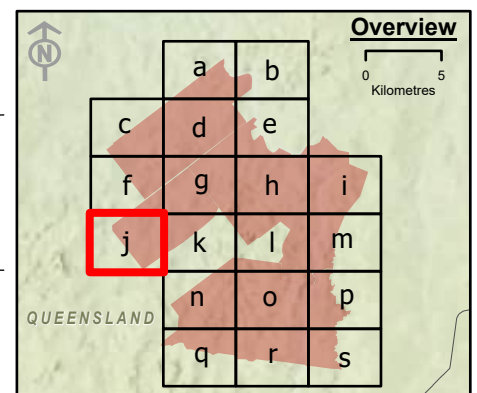






Scale: 1:15,000 at A3

- Legend**
- | | |
|--|---|
| ○ Townships | ● White-throated needletail |
| ● Wind turbine generator | ● White-throated needletail wildnet records |
| ■ Mast (permanent) | ■ Semi-evergreen vine thickets |
| ■ Mast (temporary) | ■ Potential habitat |
| — Watercourse | |
| — Access track | |
| — Turbine hardstand | |
| — Cables - underground | |
| — Cables - overhead 33kV | |
| — Cables - overhead 275kV | |
| — Existing Powerlink 275kV overhead line | |
| — Planning corridor | |
| — Clearing footprint | |
| ■ Site Boundary | |
| ⊕ Helipad | |
- Infrastructure areas**
- | |
|---------------------------------------|
| ■ Batch plant |
| ■ Borrow pit |
| ■ Laydown |
| ■ Operations and maintenance building |
| ■ Site compound |
| ■ Substation |
| ■ Switching station |



Spatial Reference: Geocentric Datum of Australia 1994 Map Grid of Australia Zone 56
Datum: Geocentric Datum of Australia 1994
Units: Metre

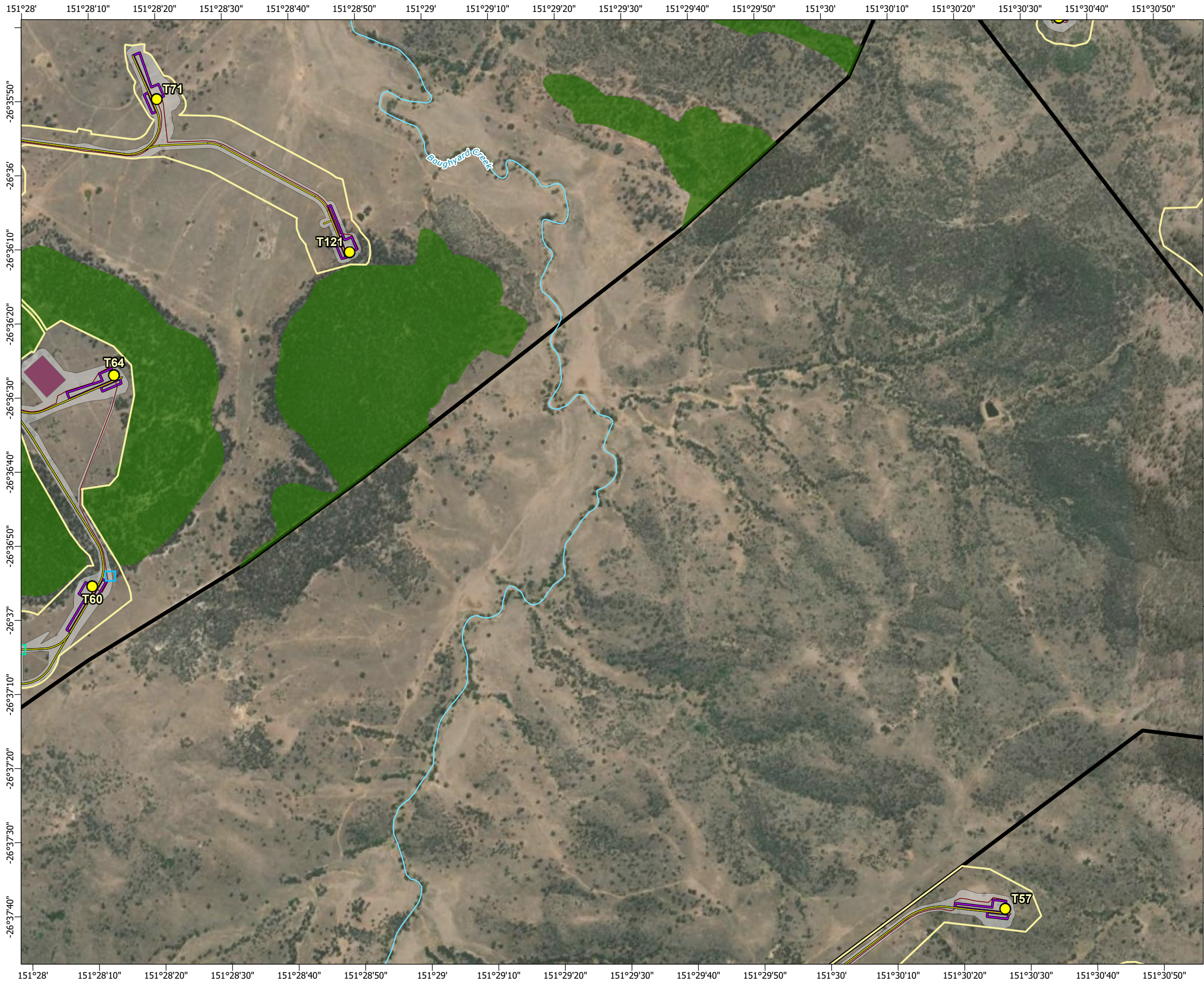
© AECOM Australia Pty Ltd (AECOM). All rights reserved.



AECOM has prepared this document for the sole use of the Client and for a specific purpose, each as expressly stated in the document. No other party should rely on this document without the prior written consent of AECOM. AECOM undertakes no duty, nor accepts any responsibility, to any third party who may rely upon or use this document. This document has been prepared based on the Client's description of its requirements and AECOM's experience, having regard to assumptions that AECOM can reasonably be expected to make in accordance with sound professional principles.



© State of Queensland (Department of Resources) 2023, Maxar © The State of Queensland; © State of Queensland (Department of Resources) 2023; Queensland Herbarium, Biodiversity and Ecosystem Sciences; © State of Queensland (Department of Science, Information Technology and Innovation) 2017; © State of Queensland (Department of Environment and Science), 2019; © The State of Queensland 2024 (Department of Energy and Climate); © South Burnett Regional Council; © Commonwealth of Australia. Based on Australian Bureau of Statistics (ABS) data, Bureau of Meteorology, National Native Title Tribunal; © Commonwealth Scientific and Industrial Research Organisation (CSIRO) Australia

**TARONG WEST WIND FARM
PUBLIC ENVIRONMENT REPORT (2025)**

**White-throated needletail habitat mapped
within the project site**

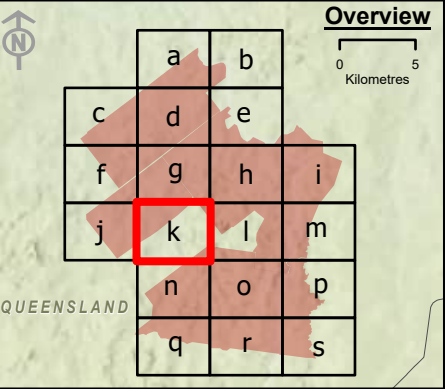






Scale: 1:15,000 at A3

- Legend**
- Townships
 - Wind turbine generator
 - Mast (permanent)
 - Mast (temporary)
 - Watercourse
 - Access track
 - Turbine hardstand
 - Cables - underground
 - Cables - overhead 33kV
 - Cables - overhead 275kV
 - Existing Powerlink 275kV overhead line
 - Planning corridor
 - Clearing footprint
 - Site Boundary
 - Helipad
 - Infrastructure areas**
 - Batch plant
 - Borrow pit
 - Laydown
 - Operations and maintenance building
 - Site compound
 - Substation
 - Switching station
 - White-throated needletail
 - White-throated needletail wildnet records
 - Semi-evergreen vine thickets
 - Potential habitat



Spatial Reference: Geocentric Datum of Australia 1994 Map Grid of Australia Zone 56
Datum: Geocentric Datum of Australia 1994
Units: Metre

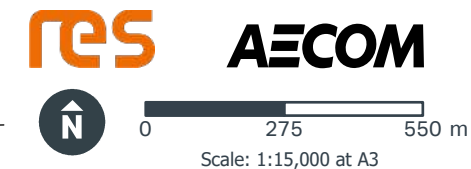
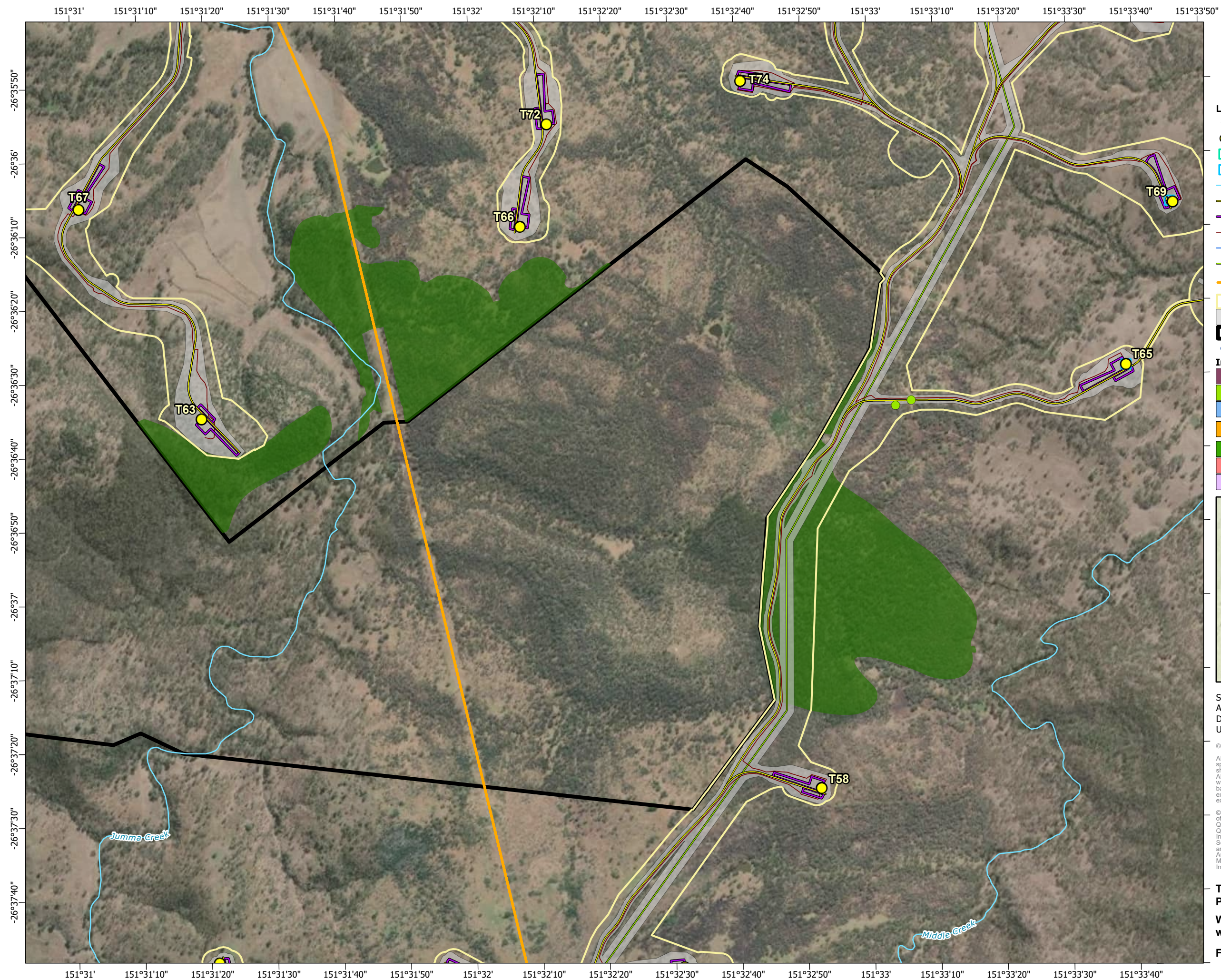
© AECOM Australia Pty Ltd (AECOM). All rights reserved.

AECOM has prepared this document for the sole use of the Client and for a specific purpose, each as expressly stated in the document. No other party should rely on this document without the prior written consent of AECOM. AECOM undertakes no duty, nor accepts any responsibility, to any third party who may rely upon or use this document. This document has been prepared based on the Client's description of its requirements and AECOM's experience, having regard to assumptions that AECOM can reasonably be expected to make in accordance with sound professional principles.

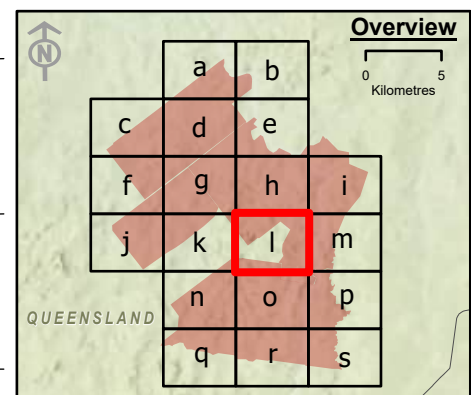
© State of Queensland (Department of Resources) 2023, Maxar © The State of Queensland; © State of Queensland (Department of Resources) 2023; Queensland Herbarium, Biodiversity and Ecosystem Sciences; © State of Queensland (Department of Science, Information Technology and Innovation) 2017; © State of Queensland (Department of Environment and Science), 2019; © The State of Queensland 2024 (Department of Energy and Climate); © South Burnett Regional Council; © Commonwealth of Australia. Based on Australian Bureau of Statistics (ABS) data, Bureau of Meteorology, National Native Title Tribunal; © Commonwealth Scientific and Industrial Research Organisation (CSIRO) Australia

**TARONG WEST WIND FARM
PUBLIC ENVIRONMENT REPORT (2025)**

**White-throated needletail habitat mapped
within the project site**



- Legend**
- Townships
 - Wind turbine generator
 - Mast (permanent)
 - Mast (temporary)
 - Watercourse
 - Access track
 - Turbine hardstand
 - Cables - underground
 - Cables - overhead 33kV
 - Cables - overhead 275kV
 - Existing Powerlink 275kV overhead line
 - Planning corridor
 - Clearing footprint
 - Site Boundary
 - ⊕ Helipad
 - Infrastructure areas**
 - Batch plant
 - Borrow pit
 - Laydown
 - Operations and maintenance building
 - Site compound
 - Substation
 - Switching station
 - White-throated needletail
 - White-throated needletail wildnet records
 - Semi-evergreen vine thickets
 - Potential habitat



Spatial Reference: Geocentric Datum of Australia 1994 Map Grid of Australia Zone 56
Datum: Geocentric Datum of Australia 1994
Units: Metre

© AECOM Australia Pty Ltd (AECOM). All rights reserved.

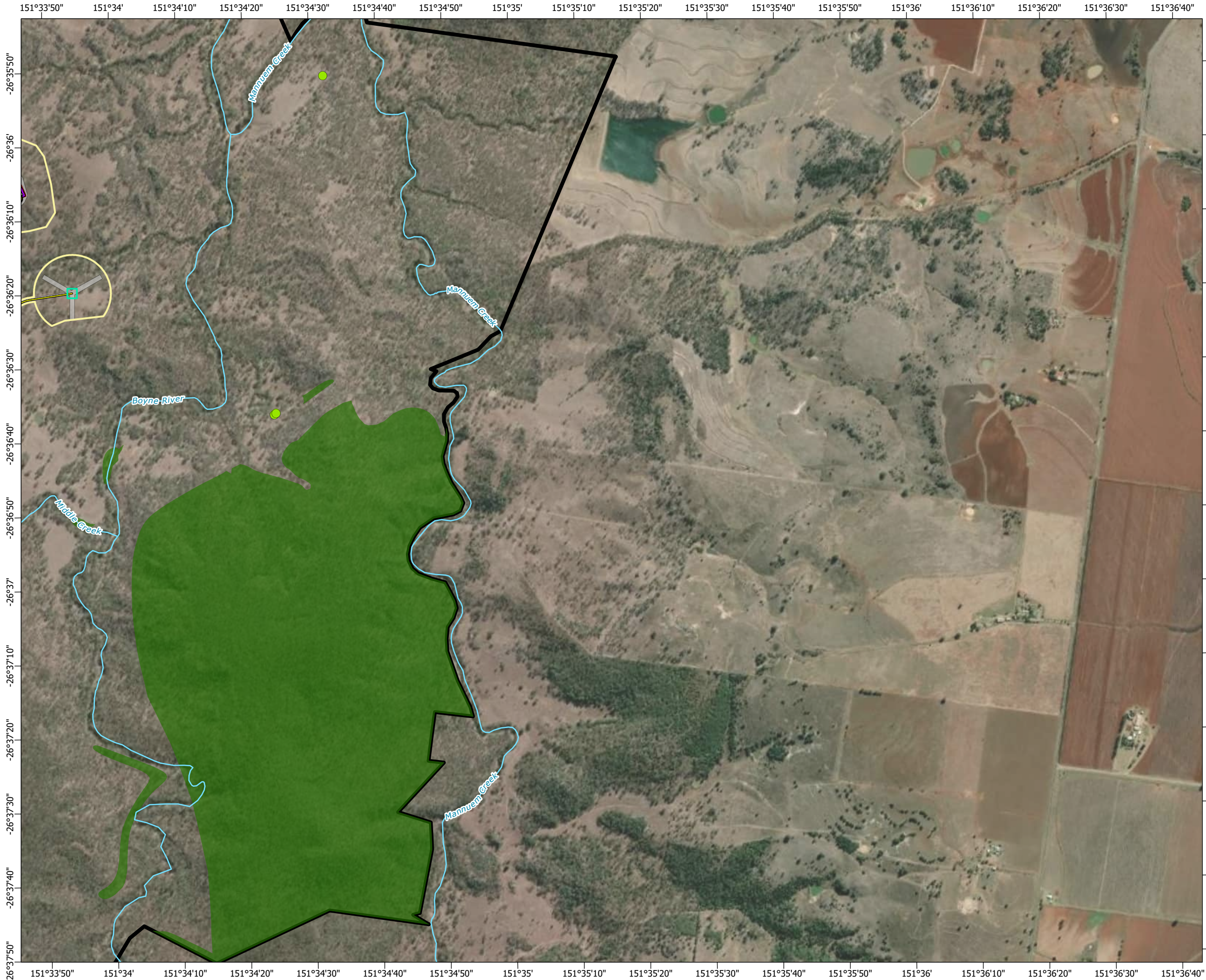
AECOM has prepared this document for the sole use of the Client and for a specific purpose, each as expressly stated in the document. No other party should rely on this document without the prior written consent of AECOM. AECOM undertakes no duty, nor accepts any responsibility, to any third party who may rely upon or use this document. This document has been prepared based on the Client's description of its requirements and AECOM's experience, having regard to assumptions that AECOM can reasonably be expected to make in accordance with sound professional principles.



© State of Queensland (Department of Resources) 2023, Maxar © The State of Queensland; © State of Queensland (Department of Resources) 2023; Queensland Herbarium, Biodiversity and Ecosystem Sciences; © State of Queensland (Department of Science, Information Technology and Innovation) 2017; © State of Queensland (Department of Environment and Science), 2019; © The State of Queensland 2024 (Department of Energy and Climate); © South Burnett Regional Council; © Commonwealth of Australia. Based on Australian Bureau of Statistics (ABS) data, Bureau of Meteorology; National Native Title Tribunal; © Commonwealth Scientific and Industrial Research Organisation (CSIRO) Australia



TARONG WEST WIND FARM PUBLIC ENVIRONMENT REPORT (2025)

White-throated needletail habitat mapped within the project site

Figure 3-181

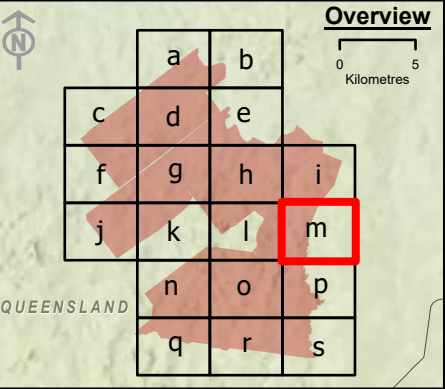






Scale: 1:15,000 at A3

- Legend**
- Townships
 - Wind turbine generator
 - Mast (permanent)
 - Mast (temporary)
 - Watercourse
 - Access track
 - Turbine hardstand
 - Cables - underground
 - Cables - overhead 33kV
 - Cables - overhead 275kV
 - Existing Powerlink 275kV overhead line
 - Planning corridor
 - Clearing footprint
 - Site Boundary
 - ⊕ Helipad
 - White-throated needletail
 - White-throated needletail wildnet records
 - Semi-evergreen vine thickets
 - Potential habitat
- Infrastructure areas**
- Batch plant
 - Borrow pit
 - Laydown
 - Operations and maintenance building
 - Site compound
 - Substation
 - Switching station



Spatial Reference: Geocentric Datum of Australia 1994 Map Grid of Australia Zone 56
Datum: Geocentric Datum of Australia 1994
Units: Metre

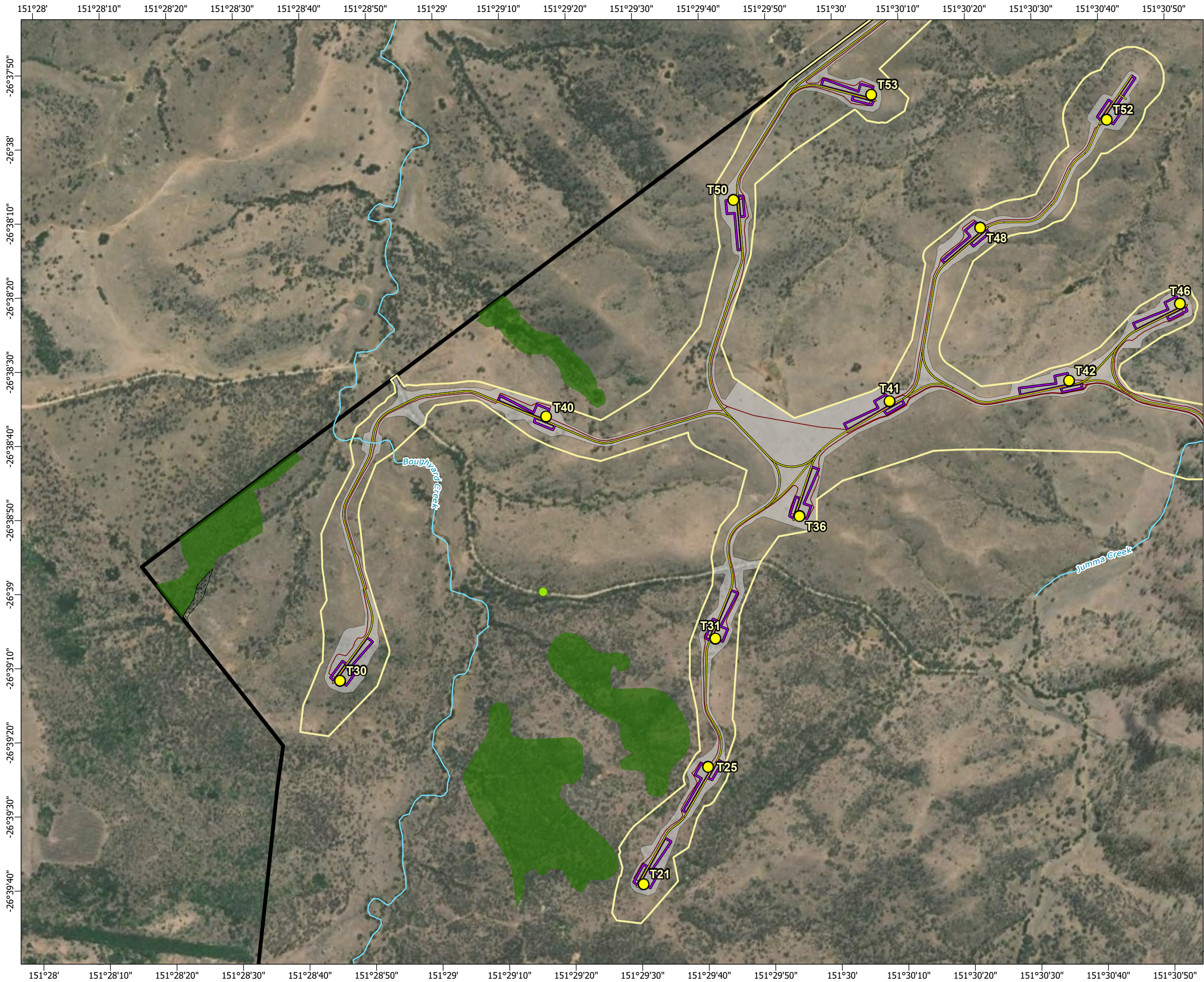
© AECOM Australia Pty Ltd (AECOM). All rights reserved.



AECOM has prepared this document for the sole use of the Client and for a specific purpose, each as expressly stated in the document. No other party should rely on this document without the prior written consent of AECOM. AECOM undertakes no duty, nor accepts any responsibility, to any third party who may rely upon or use this document. This document has been prepared based on the Client's description of its requirements and AECOM's experience, having regard to assumptions that AECOM can reasonably be expected to make in accordance with sound professional principles.



© State of Queensland (Department of Resources) 2023. Maxar © The State of Queensland; © State of Queensland (Department of Resources) 2023; Queensland Herbarium, Biodiversity and Ecosystem Sciences; © State of Queensland (Department of Science, Information Technology and Innovation) 2017; © State of Queensland (Department of Environment and Science), 2019; © The State of Queensland 2024 (Department of Energy and Climate); © South Burnett Regional Council; © Commonwealth of Australia. Based on Australian Bureau of Statistics (ABS) data. Bureau of Meteorology; National Native Title Tribunal; © Commonwealth Scientific and Industrial Research Organisation (CSIRO) Australia

**TARONG WEST WIND FARM
PUBLIC ENVIRONMENT REPORT (2025)**

**White-throated needletail habitat mapped
within the project site**







Scale: 1:15,000 at A3

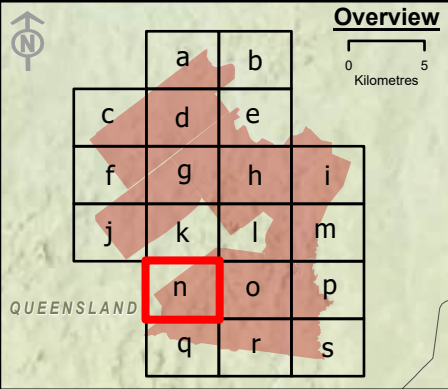
Legend

- Townships
- Wind turbine generator
- Mast (permanent)
- Mast (temporary)
- Watercourse
- Access track
- Turbine hardstand
- Cables - underground
- Cables - overhead 33kV
- Cables - overhead 275kV
- Existing Powerlink 275kV overhead line
- Planning corridor
- Clearing footprint
- Site Boundary
- Helipad

- White-throated needletail wildnet records
- Semi-evergreen vine thickets
- Potential habitat

Infrastructure areas

- Batch plant
- Borrow pit
- Laydown
- Operations and maintenance building
- Site compound
- Substation
- Switching station



Overview

0 5 Kilometres

Spatial Reference: Geocentric Datum of Australia 1994 Map Grid of Australia Zone 56
Datum: Geocentric Datum of Australia 1994
Units: Metre

© AECOM Australia Pty Ltd (AECOM). All rights reserved.

AECOM has prepared this document for the sole use of the Client and for a specific purpose, each as expressly stated in the document. No other party should rely on this document without the prior written consent of AECOM. AECOM undertakes no duty, nor accepts any responsibility, to any third party who may rely upon or use this document. This document has been prepared based on the Client's description of its requirements and AECOM's experience, having regard to assumptions that AECOM can reasonably be expected to make in accordance with sound professional principles.

© State of Queensland (Department of Resources) 2023, Maxar © The State of Queensland; © State of Queensland (Department of Resources) 2023; Queensland Herbarium, Biodiversity and Ecosystem Sciences; © State of Queensland (Department of Science, Information Technology and Innovation) 2017; © State of Queensland (Department of Environment and Science), 2019; © The State of Queensland 2024 (Department of Energy and Climate); © South Burnett Regional Council; © Commonwealth of Australia. Based on Australian Bureau of Statistics (ABS) data, Bureau of Meteorology; National Native Title Tribunal; © Commonwealth Scientific and Industrial Research Organisation (CSIRO) Australia

**TARONG WEST WIND FARM
PUBLIC ENVIRONMENT REPORT (2025)**

White-throated needletail habitat mapped within the project site

Figure 3-18n Page 15 of 20

L:\Secure\Projects\607\60704414_Tarong_West_Wind_Farm\900_CAD_GIS\920_GIS\07_Working\TWWF_EPBC_Ecasure_JA_20250526\TWWF_EPBC_EcasureFigures_JA_v2_pro3_3_20250526.aprx last edited by Andary.J on 8/08/2025